41

Click Here for Field Notes

16

655

(4-675a)

Resurvey Township No. 19 North Range No. 120 West of the Sixth Principal Meridian Wyoming.

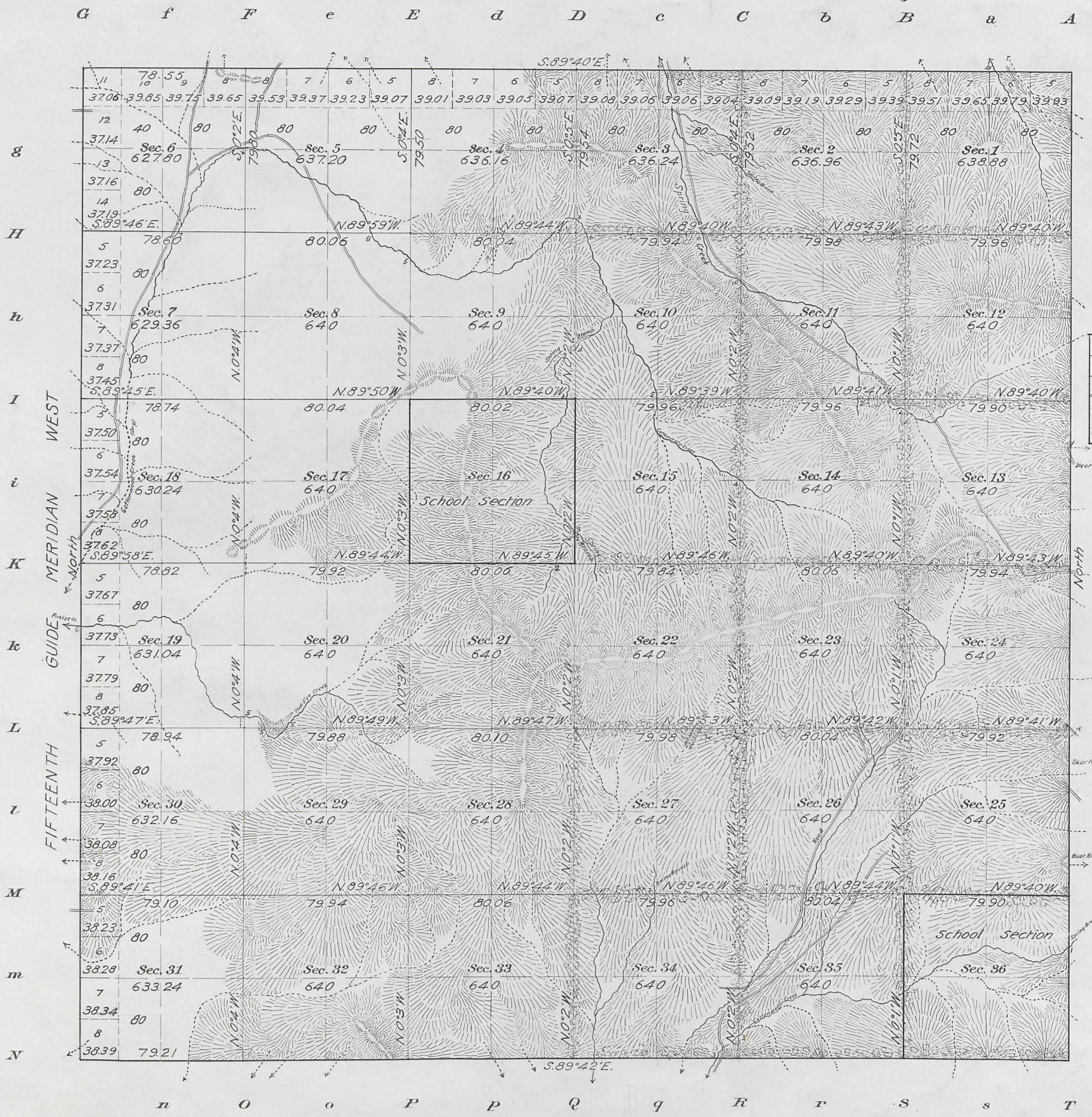

TABLE OF LAND DISPOSALS							
Original Survey							
T.	R.	Sec.	Subdivision	Entry Kind	Entry No.	Status in Land Office	Entryman
19	120	16	All	S.S.		Patented	Wyoming
"	"	36	All	S.S.		Patented	Wyoming

Areas in Acres.	
Public Land	21,689.28
Indian Reservation	
Indian Allotments	
Mineral Claims	
Water Surface	
Patented Land	1,280.00
Total Area	22,969.28

TRUE MERIDIAN

0 10 20 40 80

Scale 40 Chains to an inch
Mean Magnetic Declination 17°44'E.
Latitude 41°34'N.
Longitude 110°57'W.

Surveys Designated.	By Whom Surveyed.	Contract No.	Contract Date	Amount of Surveys Mls.	chs.	lks.	When Surveyed. Begun.	Completed.
Resurvey N.W. and S. Township Lines	Newell J. Burnham	338	June 8, 1909	17	77	76	August 10, 1909	September 10, 1909
Resurvey Subdivision Lines	" "	338	" "	59	71	78	September 15, 1909	September 30, 1909
Resurvey E. Township Line	Johnson and Voigt	337	June 8, 1909	6	00	00	August 10, 1909	August 12, 1909

M.H.B. Copy

The above map of resurvey Township No. 19 North Range No 120 West of the Sixth Principal Meridian Wyoming is strictly conformable to the field notes of the re-survey thereof on file in this office, which have been examined and approved.

U.S. Surveyor General's Office,
Cheyenne, Wyoming, October 2, 1911.

Stephen P. Johnson (signature)
Surveyor General.

W.C.H.

Accepted by Hon. Commissioner in his letter "E." May 11, 1912.
Duplicate plat mailed Evanston Land Office May 17, 1912.

544 A

19-120

Click Here for Field Notes

(10)

654

63

TOWNSHIP Nº 19 NORTH RANGE Nº 120 WEST of the 6TH Principal MERIDIAN.

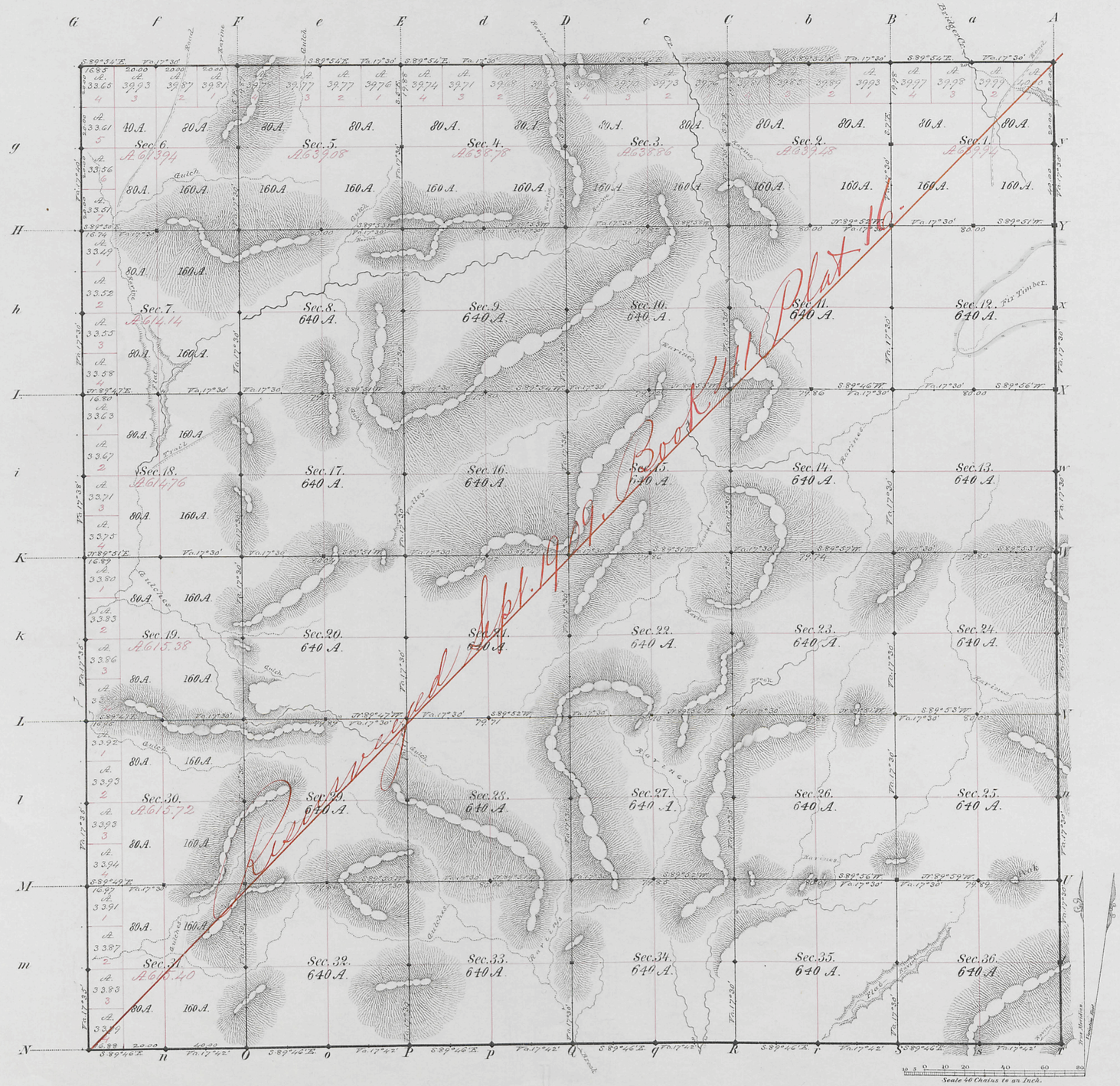

Total number of Acres. 22,885.48

Surveys Designated	By Whom Surveyed	Date of Contract	Amount of Surveys M. Ch. Lks.	When Surveyed	Magnetic Decl.
W. & S. Township lines	Medary & Grant	July 7, 1875	11 . 76 . 88	July, 1875	17°36' East.
Subdivisions	James E. Woods	Aug. 11, 1880	59 . 61 . 55	Sept. 1880	17°30' East.
E. & N. Township lines.	" " "	" " "	11 . 76 . 85	Aug. "	

The above Map of Township Nº 19 North, of Range Nº 120 West of the 6th Principal Meridian, Wyoming Territory, is strictly conformable to the field notes of the survey thereof on file in this Office, which have been examined and approved

Surveyor General's Office,
Cheyenne Wyo. Nov. 6th 1880.

Edw. C. David
Surv. Gen.l

A. Gast & Co., St. Louis, Mo.

544

Cave
19-120

Click Here for Field Notes

Ret. / Resurvey Notes, All or Part

41

Guides

1978

12

RESURVEY

TOWNSHIP EXTERIORS

Scale: 160 Chains to 1 inch

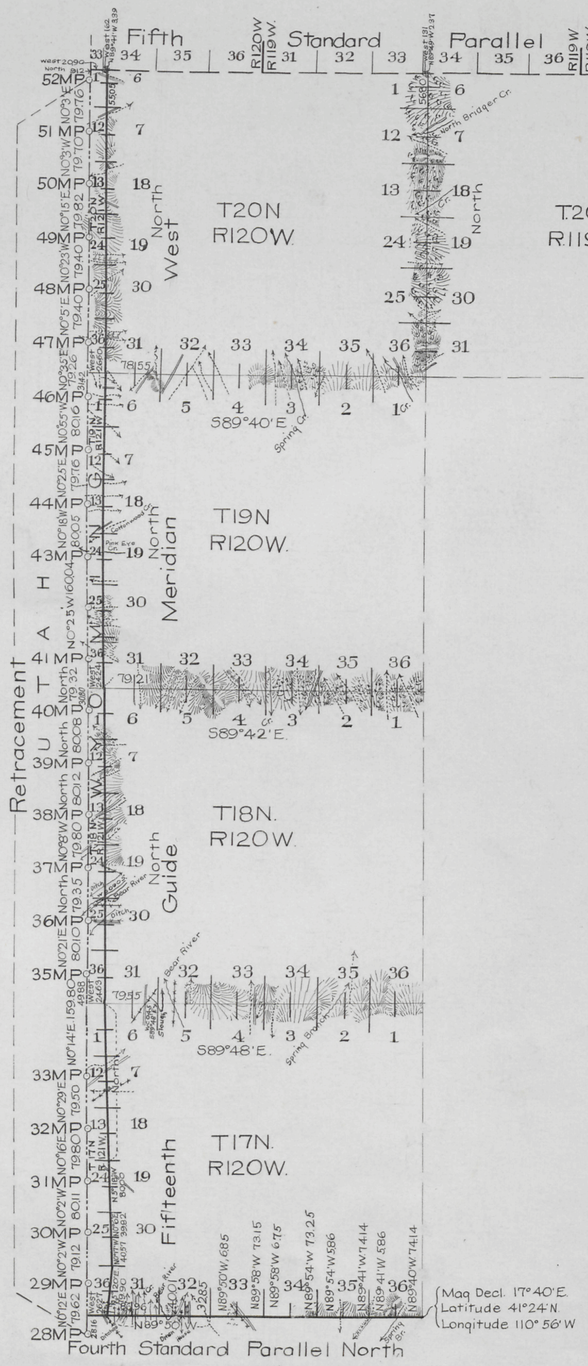

This Plat
of the Resurvey
of the
Fourth Standard Parallel North through Ranges 120, and 121W, Fifteenth Guide Meridian West through Townships 17, 18, 19 and 20 N, North Boundaries of Townships 17, 18 and 19 North, Ranges 120 and 121 W., and West Boundary of T. 20 N. R. 119 W. of the Sixth Principal Meridian, Wyoming, and
of the Retracement
of the
West Boundary of Wyoming from Mile Post 28 to Mile Post 52 is strictly conformable to the field notes of the resurvey thereof

by
Newell J. Burnham, U.S.D.S.
under his
Contract Nº 338,
dated June 8, 1909,
which have been examined, approved and filed in this office.

U.S. Surveyor General's Office,
Cheyenne, Wyoming,
October 2, 1911.

Stephen B. Stamm
Surveyor General

Surveys Desiqnated	Amount Mls.	Chs	Lks.	When Surveyed
Standard Lines Retraced	6	26	09	July 10-July 12, 1909
Standard Lines Resurveyed	30	01	43	July 13-Sept 15, 1909
Connecting Lines	1	68	95	July 13-Oct 5, 1909
State Line Retraced	23	74	07	Aug 4-Oct 4, 1909
Township Lines	24	49	58	July 15-Oct 5, 1909

J. Copy.

WCH

1440

Accepted by the Hon. Commissioner in his letter "E"
May 11, 1912

(10)

Indices

64

Click Here for Field Notes

Retracement Notes, All or Part

656

EXTERIOR LINES.

Scale 3 miles to an inch. Variation East.

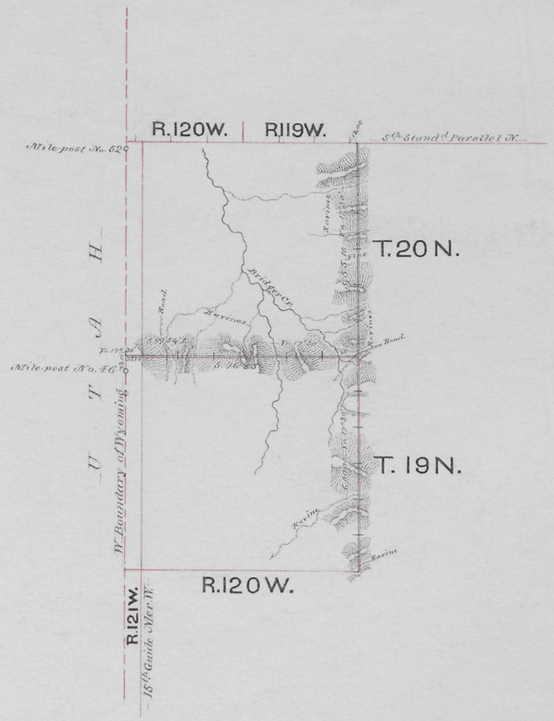

Surveys designated.	By whom surveyed.	Date of contract.	Amount of surveys	When surveyed
Township lines,	James K. Woods	Aug. 11, 1880	18 . 7 . 10	Aug. & Sept. 1880.
Connections,	" " "	" " "	15 . 10	" " "

I hereby certify that the above diagram of the exterior lines of Townships 19 and 20 N. Ranges 120 and 121 West of the 6th Principal Meridian, in Wyoming Territory, is strictly conformable to the field notes of the survey thereof, on file in this office, which have been examined and approved.

Surveyor Generals Office,
Cheyenne, Wyo. Nov. 6th, 1880

Edw. C. David

Surveyor General.

545

Click Here for Field Notes

Ret. Field Notes Tps. 19-20 N.

(8) Indexed

466

73

15TH GUIDE MERIDIAN WEST



Survey Designated	By Whom Surveyed	Date of Contract	Amount of Survey M. Chs. Lks.	When Surveyed
15th Guide Merid.n W.	Medary & Grant	July 7th 1875.	23 - 56 - 00	July 16-20th 1875.
Connections.	" " "	" " "	14. - 95.	" " "

I hereby certify that the above Diagram of the 15th Guide Meridian West of the 6th Principal Meridian between the 4th and 5th Standard Parallels North in Wyoming Territory, is strictly conformable to the field notes of the Survey thereof on file in this office which have been examined and approved.

Surveyor Generals office,
Cheyenne Wyo. Jany. 6th 1876.

Edw. C. David
Surv.r Gen.l

406