Click Here for Field Notes

48 accession no. 1550 (4-675a) 61

Resurvey Township No. 20 North, Range No. 118 West of the Sixth Principal Meridian, Wyoming.

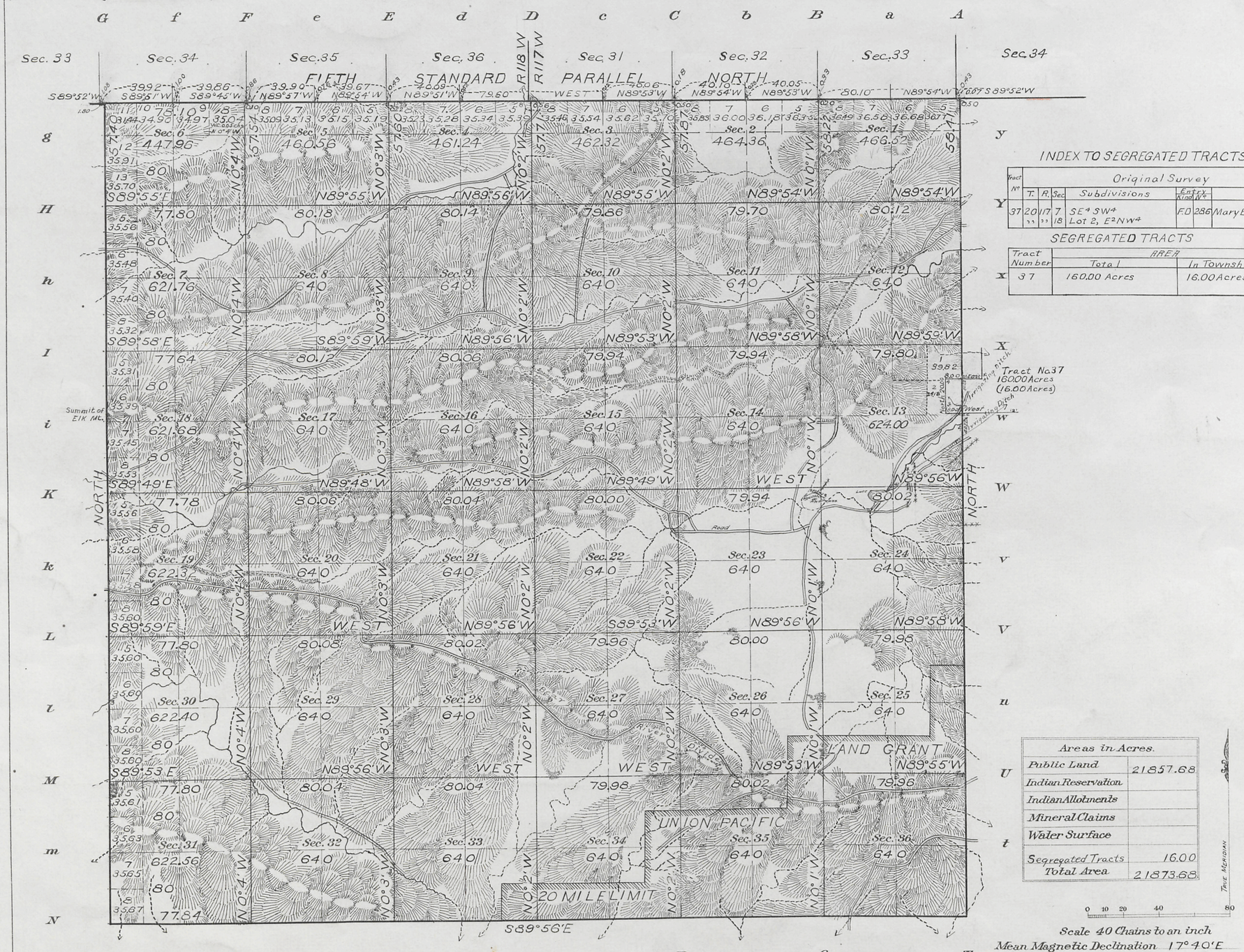

INDEX TO SEGREGATED TRACTS

Tract No.	Original Survey						
	T.	R.	Sec.	Subdivisions	Entry Kind	No.	
37	20 N.	117 W.	7	SE¼ SW¼	FD	286	Mary Buyer
	"	"	18	Lot 2, E½ NW¼			

SEGREGATED TRACTS

Tract Number	AREA	
	Total	In Township
37	160.00 Acres	16.00 Acres

Areas in Acres.	
Public Land	21857.68
Indian Reservation	
Indian Allotments	
Mineral Claims	
Water Surface	
Segregated Tracts	16.00
Total Area	21873.68

0 10 20 40 80

Scale 40 Chains to an inch
Mean Magnetic Declination 17° 40' E
Latitude 41° 40' N
Longitude 110° 44' W

Surveys Designated.	By Whom Surveyed.	Contract No.	Contract Date	Amount of Surveys Mls.	Amount of Surveys chs.	Amount of Surveys lks.	When Surveyed. Begun.	When Surveyed. Completed.
Resurvey E. W. & S. Township Lines	Johnson & Voigt	337	June 8, 1909	17	33	65	Aug. 13, 1909	Aug 17, 1909
Resurvey N. Township Line	Johnson & Jaeckel	309	March 27, 1906	5	78	10	July 22, 1907	July 22, 1907
Resurvey Subdivision Lines	Johnson & Voigt	337	June 8, 1909	58	37	76	Aug. 28, 1909	Sept 10, 1909
Connecting Lines	Johnson & Voigt	337	June 8, 1909		1	58	Aug. 28, 1909	Sept 10, 1909

Resurvey of
The above map of Township No. 20 North Range No 118 West of the Sixth Principal Meridian Wyoming is strictly conformable to the field notes of the resurvey thereof on file in this office, which have been examined and approved.

U.S. Surveyor General's Office,
Cheyenne, Wyoming, March 14, 1911.

Stephen Stevenson
Surveyor General.

Accepted by the Acting Commissioner in his letter "E." Sept. 21, 1911.
Filed in the Evanston Land Office Oct. 2, 1911.

1149-A

1149 A

20-118

Click Here for Field Notes

1549

TOWNSHIP No. 20 NORTH, RANGE No. 118 WEST of the 6th Principal MERIDIAN.

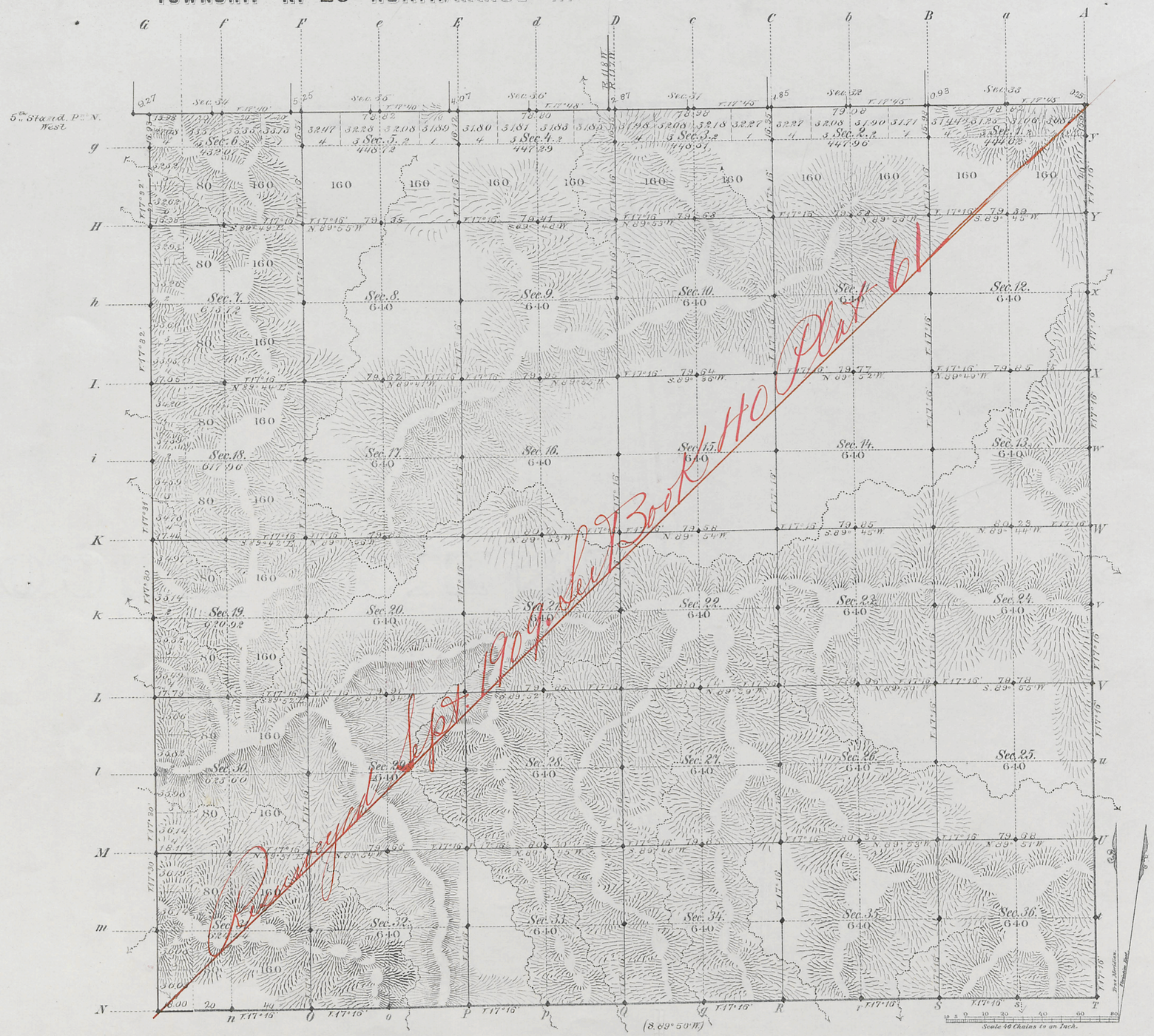

Total number of Acres. 21769.81

Surveys Designated	By Whom Surveyed	Date of Contract	Amount of Surveys Mls	Chs	Lks	When Surveyed	Magnetic Declination
E. & S. Township lines	W. J. Boland	Septbr. 29, 1881	11	53	61	Novbr. 3 & 11, 1881	17° 16' East
Subdivisions	" " "	" " "	58	25	29	Novb. 12-18, 1881	17° 16' " "
Connections	" " "	" " "		14	97	" " "	
W. Township line	J. E. Woods	August 31st 1880	5	56	93	Novemb. 1880	
5th Stand. Pl. N.	W. O. Downey	June 21, 1873	5	70	48	Septbr. 12 & 13, 1873	

The above Map of Township No. 20 North Range No. 118 West of the Sixth Principal Meridian Wyoming Territory is strictly conformable to the field notes of the survey thereof on file in this Office, which have been examined and approved

Surveyor General's Office,
Cheyenne, Wyoming
February 10th, 1883

Edw. C. David
Sur. Genl.

A. Gast & Co., St. Louis, Mo.

9.27 } 3
8.70 }

1149

Canc
20-118

Click Here for Field Notes

Ret. / Resurvey Notes, All or Part

41 Indexed

4254

53

RESURVEY
TOWNSHIP EXTERIORS

SCALE: 160 CHAINS TO 1 INCH.

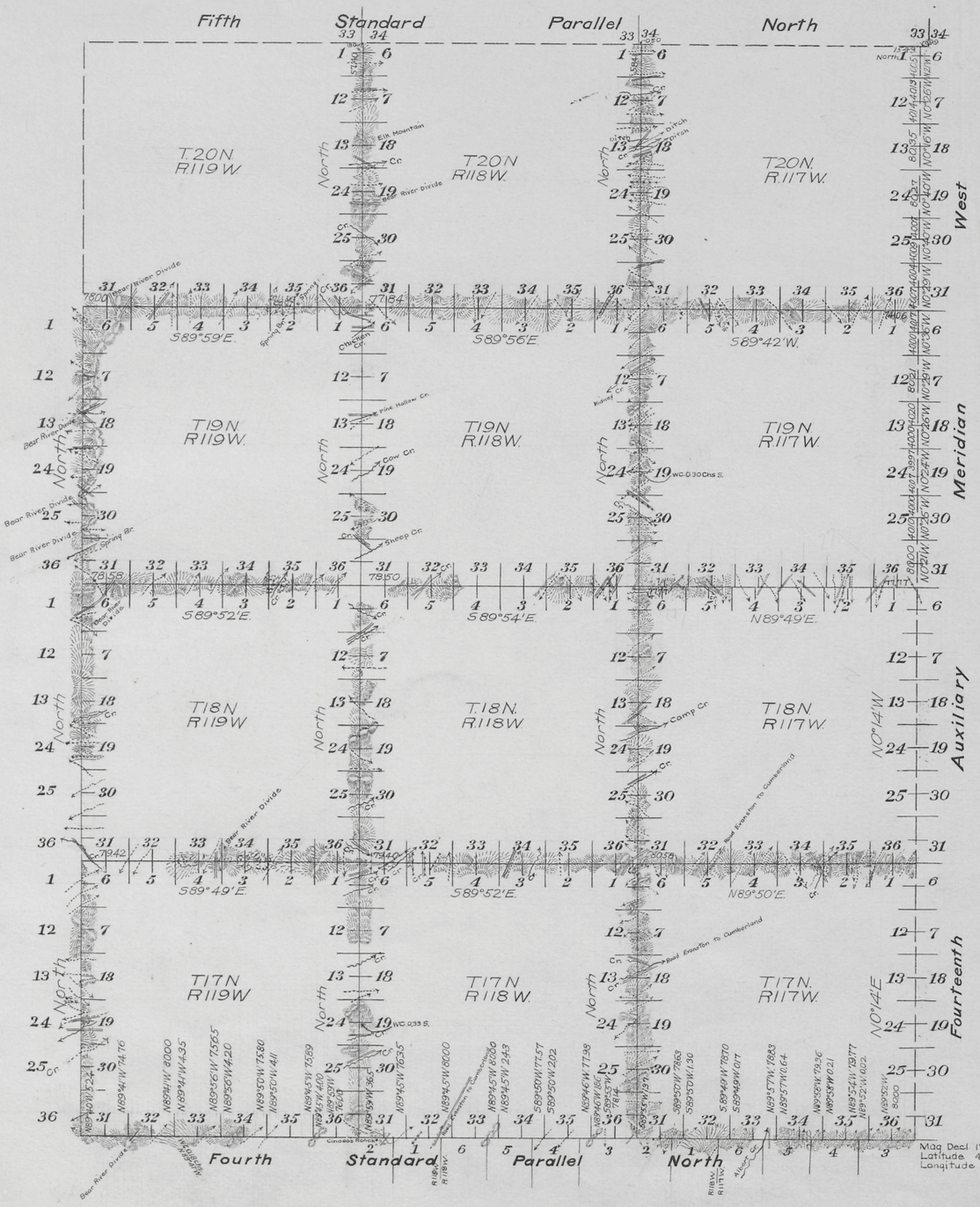

This Plat of the Resurvey
of
The Fourth Standard Parallel North through, Ranges Nos 117, 118 and 119 West, and

The North Boundaries of Townships 17, 18 and 19 North, Range No 117 West, and

The North East and West Boundaries of Townships Nos 17, 18 and 19 North, Ranges Nos 118 and 119 West, and

The East and West Boundaries of Township 20 North Range No 118 West and
The Retracement of
The Fourteenth Auxiliary Meridian West through Townships 17, 18, 19 and 20 North, between Ranges Nos 116 and 117 West of the
Sixth Principal Meridian, Wyoming
is strictly conformable to the field notes of the resurvey thereof by
Johnson and Voigt, U.S.D.S
under their Contract No 337
dated June 8, 1909
which have been examined, approved and filed in this office.
U.S. Surveyor General's Office,
Cheyenne, Wyoming,
March 14, 1911.

Stephen B. Stockman
Surveyor General.

Surveys Designated	Amount Mls	Chs	Lks	When Surveyed
Standard Lines Resurveyed	18	00	00	July 3, 1909 – July 11, 1909
Standard Lines Retraced	23	57	56	July 4, 1909 – Aug 12, 1909
Connecting Lines		27	29	July 1, 1909 – Oct 16, 1909
Township Lines	119	19	96	July 11, 1909 – Oct 16, 1909

Accepted by the Acting Commissioner in his Letter "E" Sept. 21, 1911

2457

W.C.H.
Cr

AMT

Click Here for Field Notes

(17)

accession no. 1654

EXTERIOR LINES.

Scale, 3 miles to 1 inch; Magnetic Variation, East.



Surveys Designated.	By Whom Surveyed.	Date of Contract.	Amount of Surveys. Mls.	Chs	Lks	When Surveyed.
Exterior Lines	W. J. Boland	Sept. 29. 1881	89	48	60	Oct. 28 to Nov. 11, 1881
Connections	" " "	" " "		11	01	" " "

I hereby certify that the above diagram of Townships No. 17, 18, 19, & 20 North, Ranges No. 117, 118, & 119 West of the Sixth Principal Meridian, Wyoming Territory, is strictly conformable to the Field notes of the survey thereof, on file in this office, which have been examined and approved.

Surveyor Generals Office,
Cheyenne Wyo.
February 10th 1883

Edw. C. David
Surveyor General.

1178