41

Click Here for Field Notes

21

653

(4-675a)

Resurvey Township No. 20 North, Range No. 121 West of the Sixth Principal Meridian, Wyoming

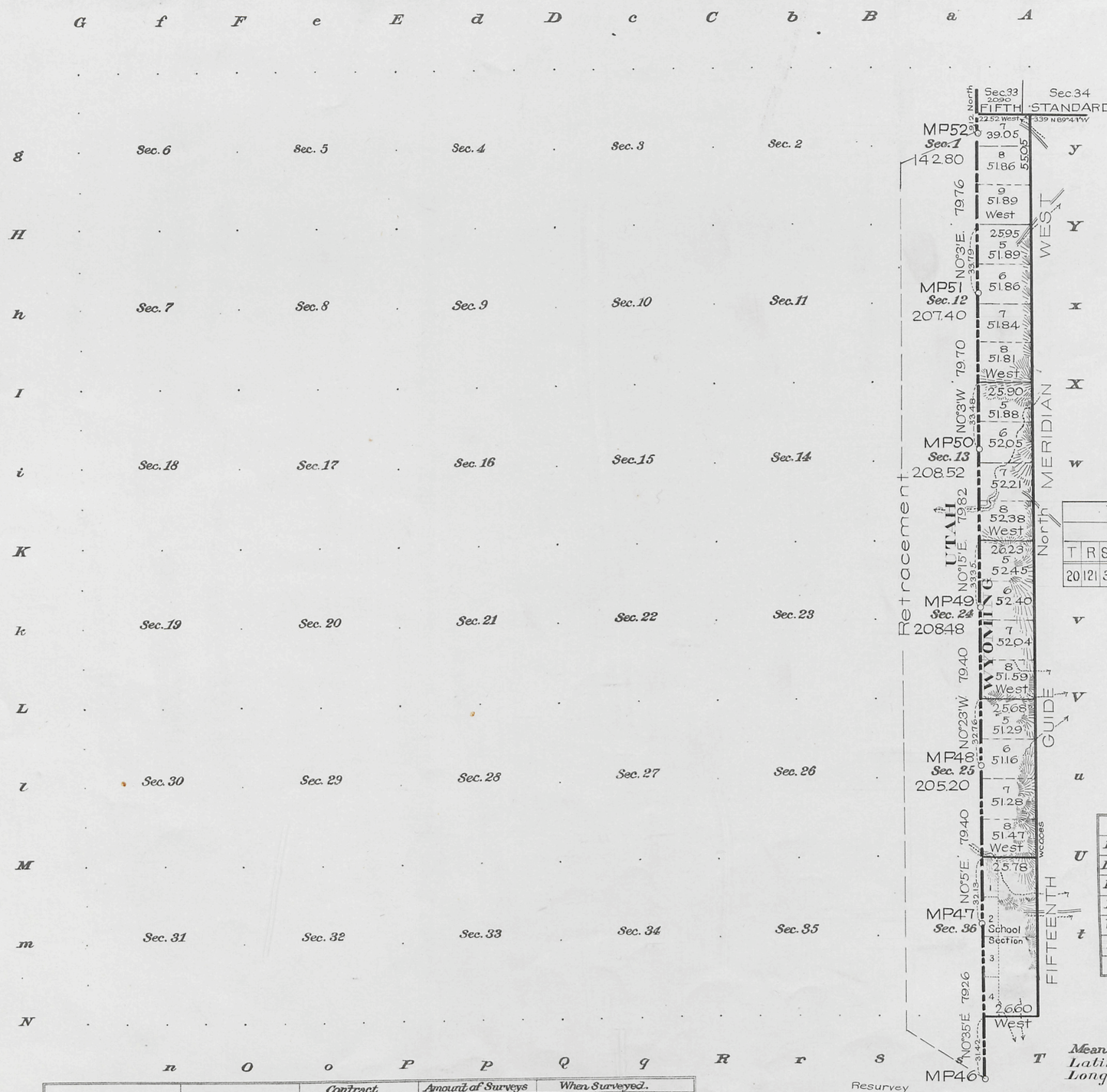

TABLE OF LAND DISPOSALS							
Original Survey							
T	R	Sec.	Subdivisions	Entry Kind	Entry No.	Status in Land Office	Entryman
20	121	36	All	S.S.		Patented	Wyoming

Areas in Acres.	
Public Land	972.40
Indian Reservation	
Indian Allotments	
Mineral Claims	
Water Surface	
Patented Land	208.86
Total Area	1,181.26

Scale 40 Chains to an inch

Mean Magnetic Declination 17°46' E.
Latitude 41°40' N.
Longitude 111°03' W.

Surveys Designated.	By Whom Surveyed.	Contract No.	Contract Date	Amount of Surveys Mls.	chs.	lks.	When Surveyed. Begun.	Completed.
RESURVEY E and S. Township Lines	Newell J. Burnham	338	June 8, 1909	6	1	65	Sept. 14, 1909	Oct. 5, 1909
RESURVEY Subdivision Lines	" "	"	" "	1	49	54	Oct. 3, 1909	Oct. 5, 1909
Connecting Lines	" "	"	" "	2	05	51	" "	" "
RETRACEMENT W. Township Line	" "	"	" "	5	45	92	Oct. 4, 1909	Oct. 4, 1909
RESURVEY N Township Line	Johnson & Jaeckel	309	March 27, 1906		25	91	July 3, 1907	July 3, 1907
W Township Line	A.V. Richards	GLO	May 29, 1873	5	57	70	June 12, 1874	June 12, 1874

The above map of Resurvey Township No. 20 North Range No. 121 West of the Sixth Principal Meridian Wyoming is strictly conformable to the field notes of the resurvey thereof on file in this office, which have been examined and approved.

U.S. Surveyor General's Office,
Cheyenne, Wyoming, October 2, 1911

Stephen P. Hanson
Surveyor General.

J Copy.

W.C.H.

Accepted by the Hon. Commissioner in letter "E" May 11, 1912.
Triplicate plat mailed Evanston Land Office, May 17, 1912.

543 A

20-121

Click Here for Field Notes

(10)

652

62

TOWNSHIP Nº 20 NORTH, RANGE Nº 121 WEST of the 6TH Principal MERIDIAN.

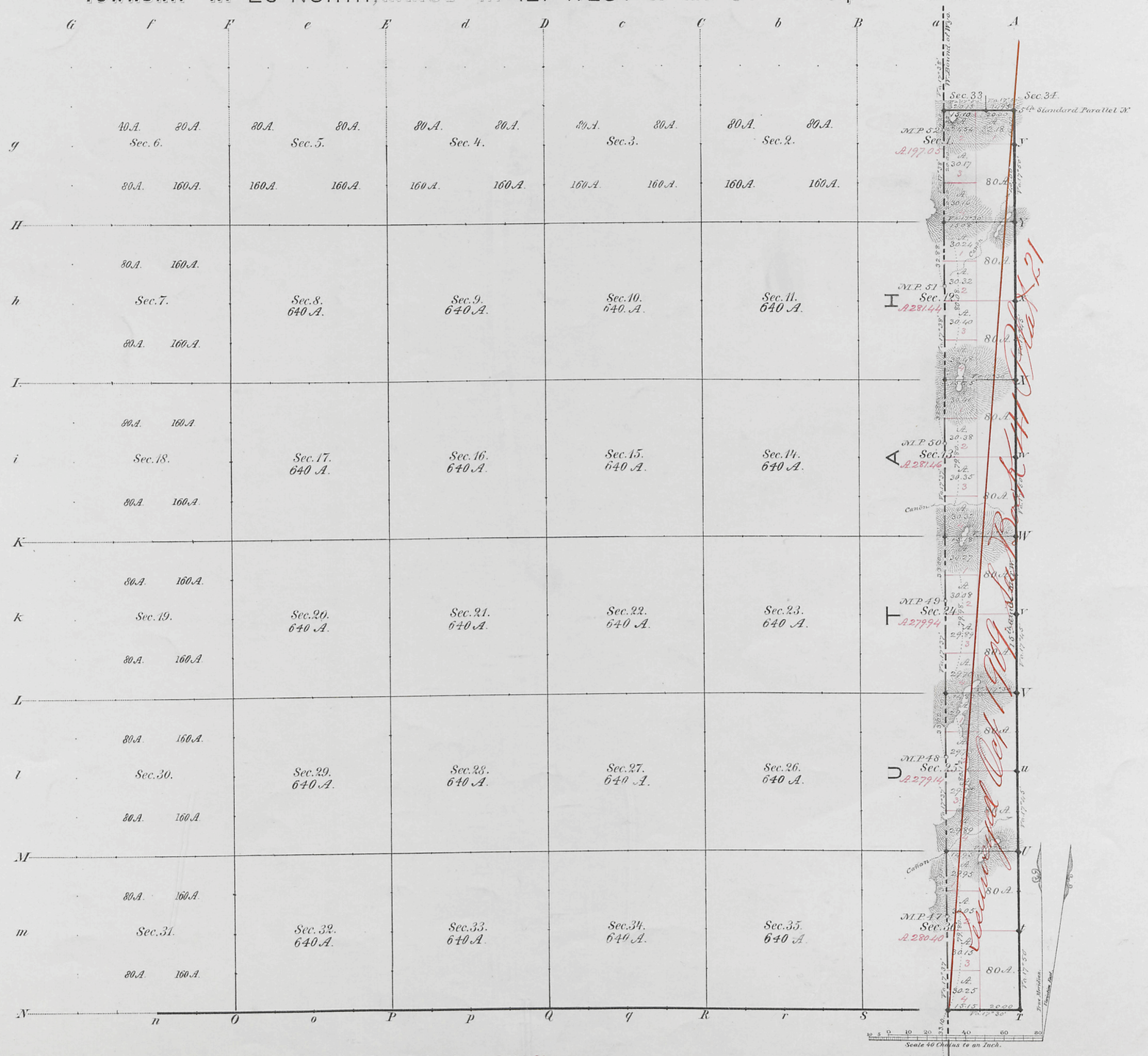

Total number of Acres 15994.3

Surveys Designated	By Whom Surveyed	Date of Contract	Amount of Surveys Mls Chs Lks	When Surveyed	Magnetic Decl'n
E. Township line	Medary & Grant	July 7, 1875	5 . 56 . 00	July, 1875	17.40 East
Subdivisions	James E. Woods	Aug. 11, 1880	2 . 15 . 26	Sept., 1880	17.30 East
Connections	" " "	" " "	2 . 4 . 60	" " "	
S. Township line,	" " "	" " "	35 . 15	Aug. "	
W. Bound. of Wyo.	A. V. Richards	May 29, 1873	5 . 56 . 00	June, 1874	
5th Stand'd Par'l N.	Dan'l O. Denney	June 21, "	35 . 10	Sept. 1873	

The above Map of Township Nº 20 North of Range Nº 121 West of the 6th Principal Meridian, Wyoming Territory, is strictly conformable to the field notes of the survey thereof on file in this Office, which have been examined and approved

Surveyor General's Office, Edw. C. David
Cheyenne, Wyo. Nov. 6th 1880 Surv. Genl.

543

A. Gast & Co., St. Louis, Mo.

Carey
20-121.

Click Here for Field Notes

Ret. / Resurvey Notes, All or Part

41

Indexed

12

1978

RESURVEY

TOWNSHIP EXTERIORS

Scale: 160 Chains to 1 inch

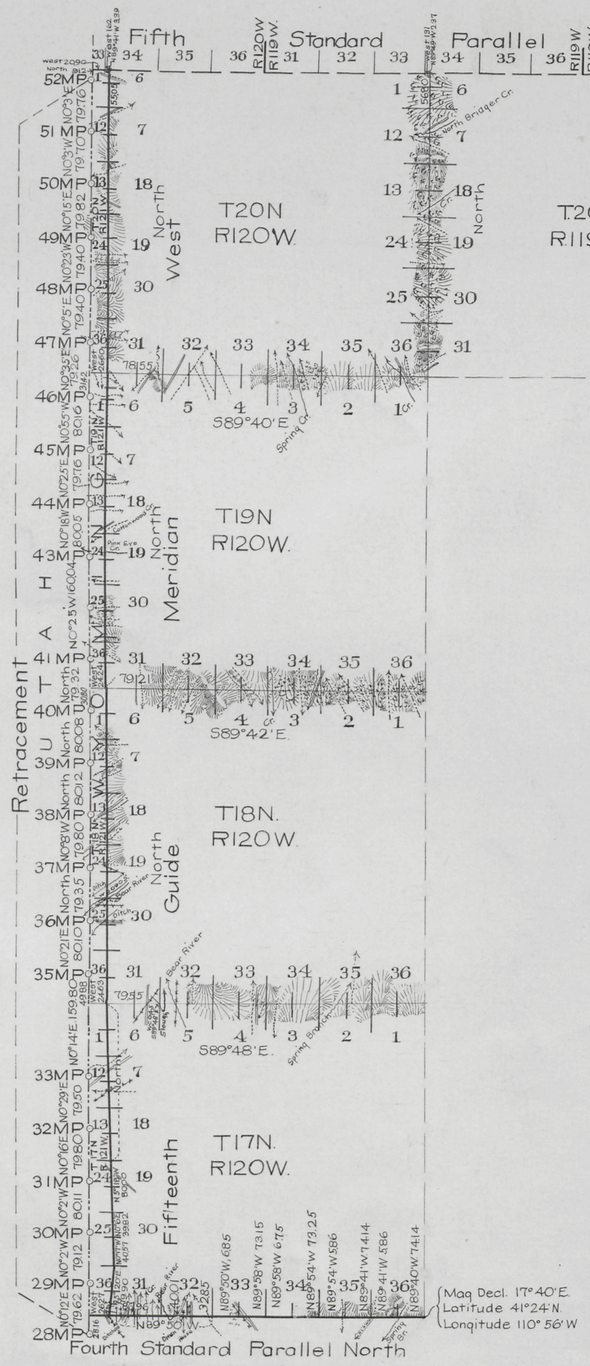

This Plat
of the Resurvey
of the
Fourth Standard Parallel North through Ranges 120, and 121W, Fifteenth Guide Meridian West through Townships 17, 18, 19 and 20 N, North Boundaries of Townships 17, 18 and 19 North, Ranges 120 and 121 W., and West Boundary of T.20N. R.119 W. of the Sixth Principal Meridian, Wyoming, and
of the Retracement
of the
West Boundary of Wyoming from Mile Post 28 to Mile Post 52 is strictly conformable to the field notes of the resurvey thereof
by
Newell J. Burnham, U.S.D.S.
under his
Contract No. 338,
dated June 8, 1909,
which have been examined, approved and filed in this office.

U.S. Surveyor General's Office,
Cheyenne, Wyoming,
October 2, 1911.

Stephen P. Hanson
Surveyor General

Surveys Designated	Amount Mls	Chs	Lks.	When Surveyed
Standard Lines Retraced	6	26	09	July 10–July 12, 1909
Standard Lines Resurveyed	30	01	43	July 13–Sept 15, 1909
Connecting Lines	1	68	95	July 13–Oct 5, 1909
State Line Retraced	23	74	07	Aug 4–Oct 4, 1909
Township Lines	24	49	58	July 15–Oct 5, 1909

J. Copy.

W.C.H.

Accepted by the Hon. Commissioner in his letter "E"
May 11, 1912

1440

(10)

Indices

64

Click Here for Field Notes

Ret. Field Notes WY./UT. MP 41-52

656

EXTERIOR LINES.

Scale 3 miles to an inch. Variation East.

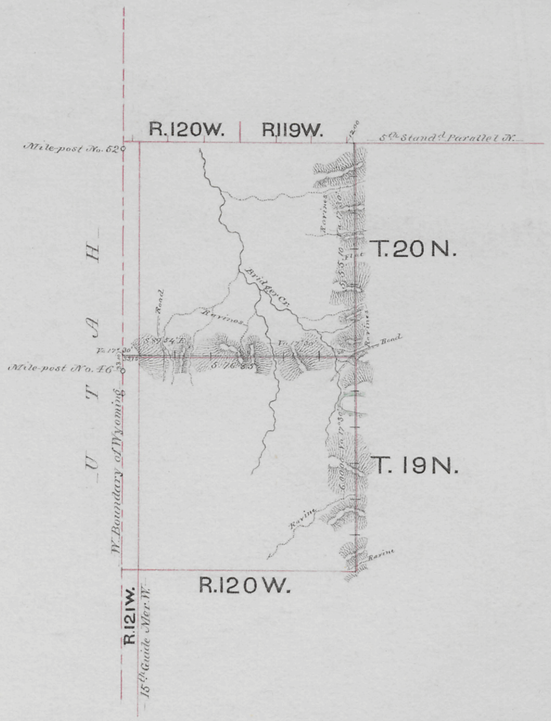

Surveys designated.	By whom surveyed.	Date of contract.	Amount of surveys	When surveyed
			M. Ch. Lks.	
Township lines,	James K. Woods	Aug. 11, 1880	18 . 7 . 10	Aug. & Sept. 1880.
Connections,	" " "	" " "	15 . 10	" " " "

I hereby certify that the above diagram of the exterior lines of Townships 19 and 20 N. Ranges 120 and 121 West of the 6th Principal Meridian, in Wyoming Territory, is strictly conformable to the field notes of the survey thereof, on file in this office, which have been examined and approved.

Surveyor Generals Office,
Cheyenne, Wyo. Nov. 6th, 1880

Edw. C. David

Surveyor General.

545

Click Here for Field Notes

Ret. Field Notes Tps. 19-20 N.

(8) Indexed

466

73

15TH GUIDE MERIDIAN WEST



Survey Designated	By Whom Surveyed	Date of Contract	Amount of Survey M. Chs. Lks.	When Surveyed
15th Guide Merid.n W.	Medary & Grant	July 7th 1875.	23 - 56 - 00	July 16-20th 1875.
Connections.	" " "	" " "	14. - 95.	" " "

I hereby certify that the above Diagram of the 15th Guide Meridian West of the 6th Principal Meridian between the 4th and 5th Standard Parallels North in Wyoming Territory, is strictly conformable to the field notes of the Survey thereof on file in this office which have been examined and approved.

Surveyor Generals office,
Cheyenne Wyo. Jany. 6th 1876.

Edw. C. David
Surv. Gen.

406

Click Here for Field Notes

No. 2

WEST BOUNDARY OF WYOMING

LONGITUDE 34 WEST

From mile-post No. 30 *to mile-post No.* 58

Scale 2 miles to an inch. Magnetic Variation East

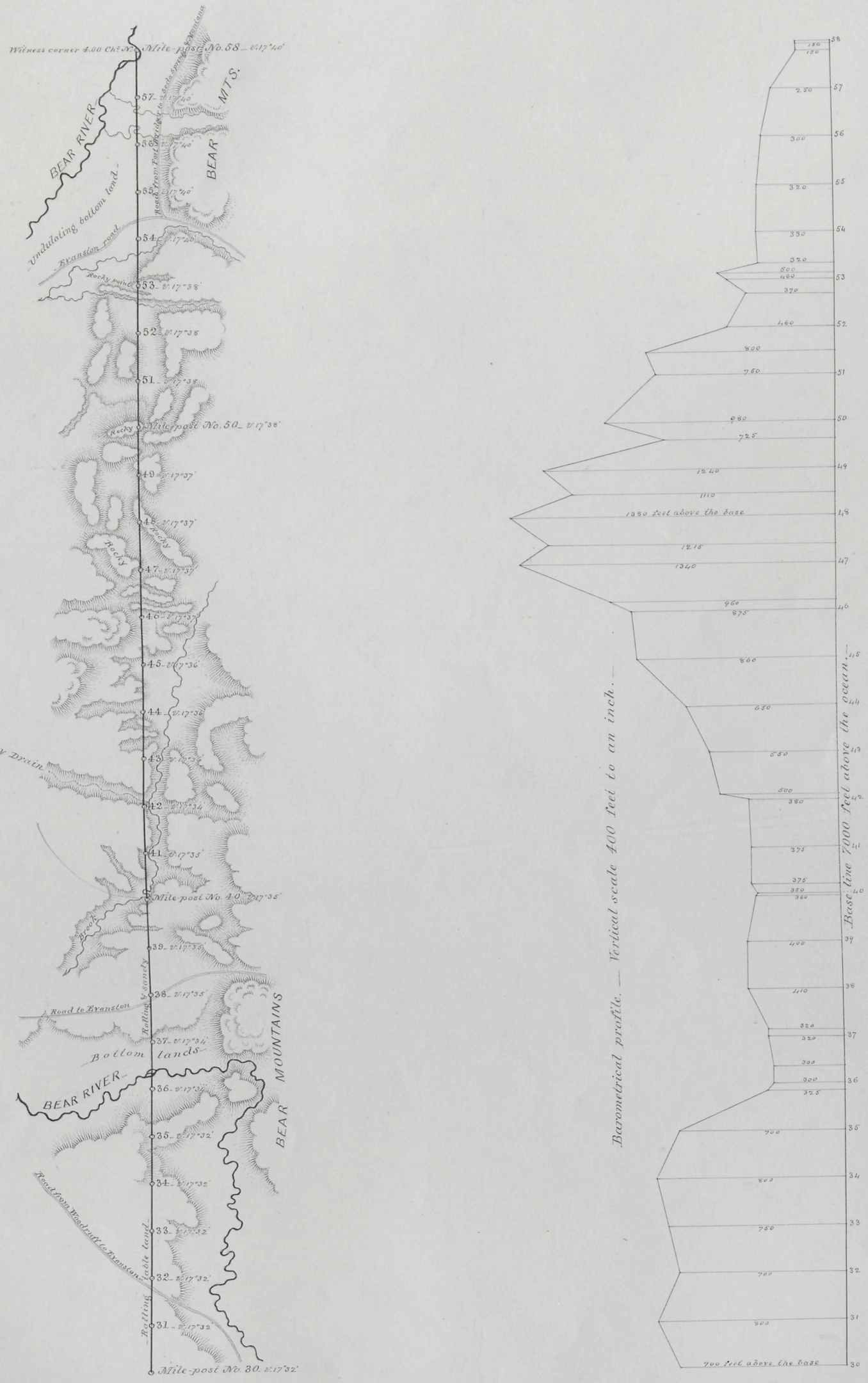

I Hereby Certify, *that the above map is a correct representation of so much of the survey of the West Boundary of Wyoming, as extends from mile-post No.* 30 *to mile-post No.* 58, *as surveyed and marked by me, under Contract from the Commissioner of the General Land Office, dated* May 29th 1873.

A. W. Richards

U. S. Astronomer and Surveyor.

45