37

Click Here for Field Notes

39

999

(4-675a)

Segregation of School Sections

Resurvey Township No. 21 North, Range No. 115 West of the Sixth Principal Meridian, Wyoming.



Lots 44, 45 and 46, Total number of Acres 1120.00

Meanders of								
Posts	Courses	Ch.s Lk.s	Posts	Courses	Ch.s Lk.s	Posts	Courses	Ch.s Lk.s

Surveys Designated	By Whom Surveyed	Date of Contract No	Amount of Surveys M.	Ch.s	Lk.s	When Surveyed	
Segregated Lots	Edward F. Stahle	311. May 10, 1906.	7	59	39	July 9, 1907.	
Retracement E and S. Township Lines	" " "	" " " "	1	59	98	" " "	

Segregation of School Sections in

The above Map of Township No. 21 North, of Range No. 115 West of the Sixth Principal Meridian, Wyoming, is strictly conformable to the field notes of the survey thereof on file in this Office, which have been examined and approved.

Surveyor General's Office,
Cheyenne, Wyoming, November 4, 1907.

Sur. Gen.

Accepted by the Hon. Commissioner in his letter "E," April 23, 1908. Triplicate plat forwarded to Evanston Land Office, May 2, 1908

717B

717B

21-115

36

Click Here for Field Notes

Click Here for Private Land Claim Notes

7

(4-675a)

998

Resurvey Township No. 21 North, Range No. 115 West of the 6th Principal Meridian

Public Land 19935.45 Acres; Private Land Claims 3000.00 Acres; Total number of Acres 22935.45

Surveys Designated	By Whom Surveyed	Date of Contract No.	Amount of Surveys M.	Ch.s	Lk.s	When Surveyed
Resurvey Township Lines	Stahle & Van Orsdel	290, June 20, 1902	18	00	10	July 25-Aug. 7, 1902
Subdivisions	" " "	" " "	59	65	32	July 30-Aug. 5, 1902
Connections	" " "	" " "		8	87	August 1-2, 1902
Subdns. Orig. Surv.	" " "	" " "	12	39	88	" 3-5, 1902
Bdrs. Private Land Claims	" " "	" " "	15	39	66	" " "
E. W. & N. Township Lines	McCoy & Woods	114, Sept 22, 1880	17	79	59	May 7-17, 1881.
Subdivisions	Holcomb & Woods	118, January 8, 1881	59	75	70	Nov. 28-Dec. 5, 1881.
South Boundary	William O. Downey	51, June 21, 1873.	6	00	00	Sept. 11, 1873.
Retracing S. Bdry.	Stahle and Van Orsdel	290, June 20, 1902	2	00	18	July 31, 1902

Meanders of

Posts	Courses	Ch.s Lk.s	Posts	Courses	Ch.s Lk.s	Posts	Courses	Ch.s Lk.s

Latitude 41°44' N.
Longitude 110°24' W.
Mean Mag. Decl. 17°41' E.

The above Map of Township No. 21 North, of Range No. 115 West of the 6th Principal Meridian, Wyoming, is strictly conformable to the field notes of the resurvey thereof on file in this Office, which have been examined and approved.

Surveyor General's Office,
Cheyenne, Wyoming January 28, 1904

Alpheus P. Hansen
Sur.r Gen.l

E.A.O.

THE NORRIS PETERS CO., LITHO., WASHINGTON, D. C.

Survey accepted by the Hon. Commissioner in his letter E. March 9, 1904. Triplicate plat forwarded to Evanston Land Office, May 2, 1908.

717A

717A

21-115

Click Here for Field Notes

(12)

997

85

TOWNSHIP No. 21 NORTH, RANGE No. 115 WEST of the 6th Principal MERIDIAN.

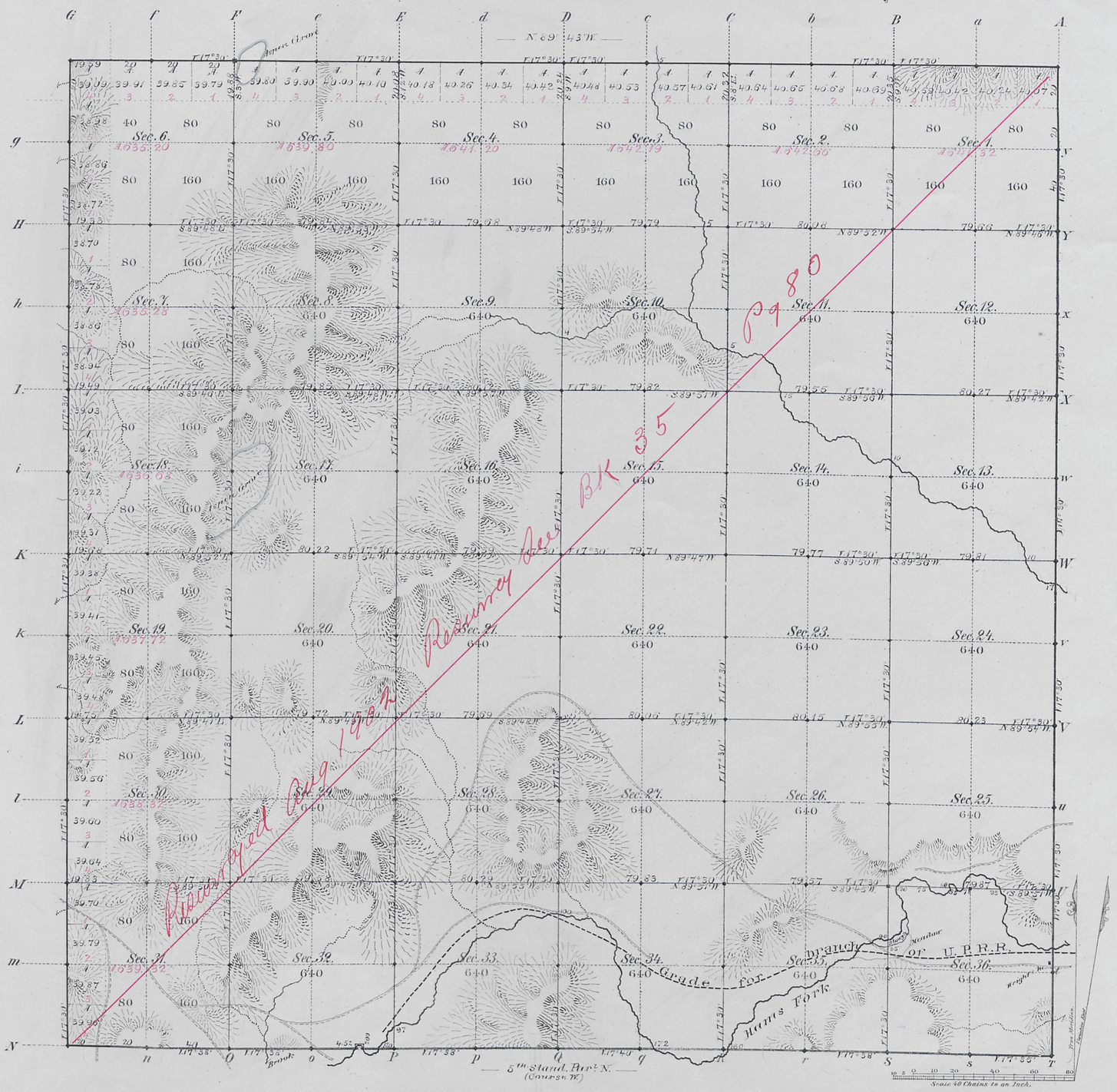

Total number of Acres. 23,029.69

Surveys Designated	By Whom Surveyed	Date of Contract	Amount of Surveys Mls.	Chs.	Lks.	When Surveyed	Magnetic Declination
E.W. & N. Township-lines	McCoy & Woods	Septb. 22, 1880	17	79	59	May 7-17, 1881	17° 30' East
Subdivisions	Holcomb & Woods	Jany. 8, 1881	59	75	70	Nov 28-Dec. 5, 1881	17° 30' East
Connections							
5th Stand. Prl. N.	Wm. O. Dowley	June 21st 1873	6	0	0	Septbr. 11, 1873	

The above Map of Township No. 21 North of Range No. 115 West of the Sixth Principal Meridian Wyoming Territory is strictly conformable to the field notes of the survey thereof on file in this Office, which have been examined and approved

Surveyor General's Office,
Cheyenne Wyoming
March 15th 1882

Edw. C. David
Sur. Genl.

A. Gast & Co., St. Louis, Mo.

717

Case
21-115

2898

Click Here for Field Notes

36

Indexed

4846

RESURVEY

TOWNSHIP EXTERIORS

Scale: 1 inch ≈ 160 chains.

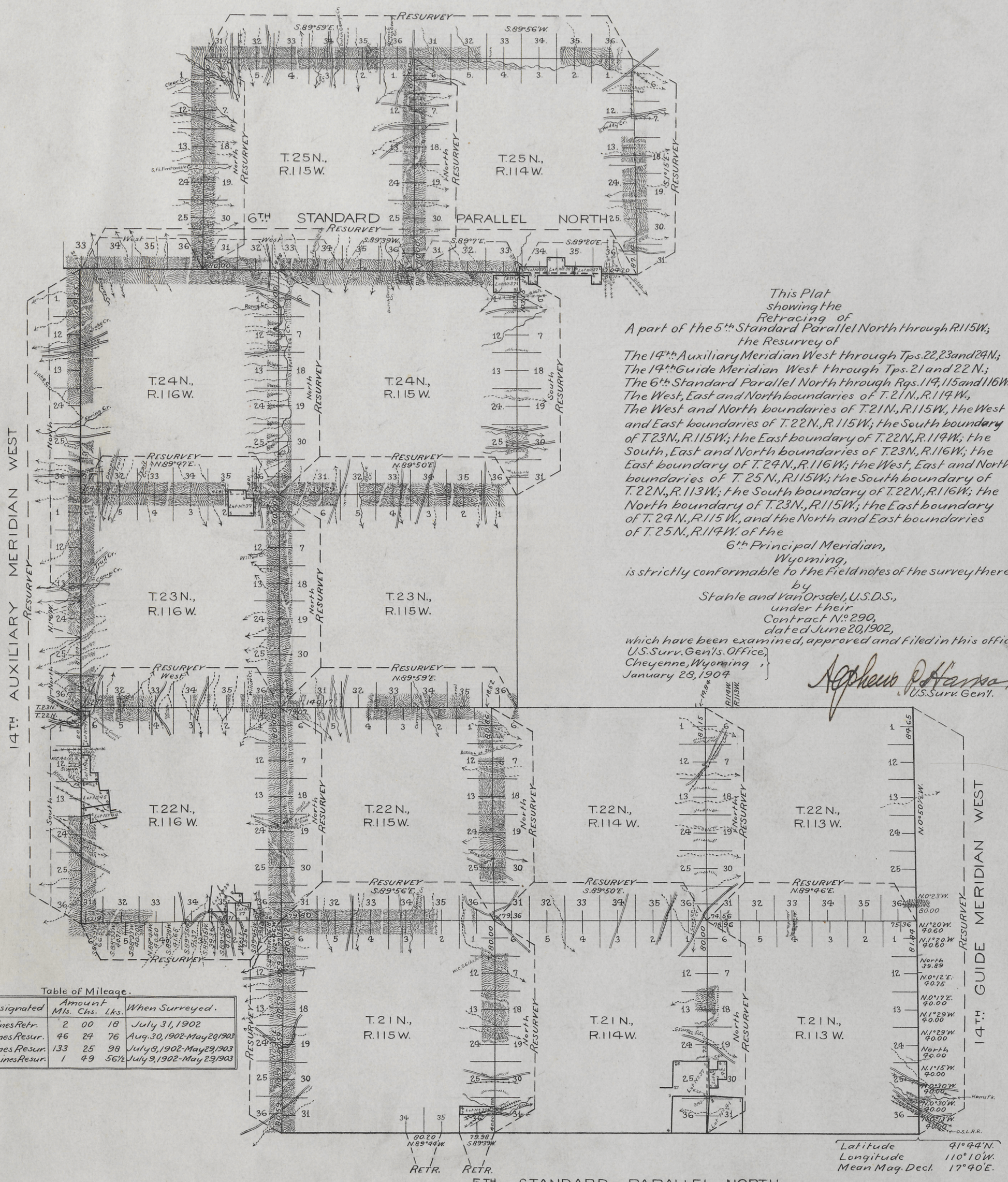

This Plat
showing the
Retracing of
A part of the 5th Standard Parallel North through R.115W.;
the Resurvey of
The 14th Auxiliary Meridian West through Tps. 22, 23 and 24N.;
The 14th Guide Meridian West through Tps. 21 and 22N.;
The 6th Standard Parallel North through Rgs. 114, 115 and 116W.;
The West, East and North boundaries of T.21N., R.114W.,
The West and North boundaries of T.21N., R.115W., the West and East boundaries of T.22N., R.115W.; the South boundary of T.23N., R.115W.; the East boundary of T.22N., R.114W.; the South, East and North boundaries of T.23N., R.116W.; the East boundary of T.24N., R.116W.; the West, East and North boundaries of T.25N., R.115W.; the South boundary of T.22N., R.113W.; the South boundary of T.22N., R.116W.; the North boundary of T.23N., R.115W.; the East boundary of T.24N., R.115W., and the North and East boundaries of T.25N., R.114W. of the
6th Principal Meridian,
Wyoming,
is strictly conformable to the field notes of the survey thereof
by
Stahle and Van Orsdel, U.S.D.S.,
under their
Contract No. 290,
dated June 20, 1902,
which have been examined, approved and filed in this office.

U.S. Surv. Gen'ls. Office,
Cheyenne, Wyoming,
January 28, 1904

Arthur P. Hanson
U.S. Surv. Gen'l.

Table of Mileage.

Surveys Designated	Amount Mls.	Chs.	Lks.	When Surveyed.
Standard Lines Retr.	2	00	18	July 31, 1902
Standard Lines Resur.	46	24	76	Aug. 30, 1902-May 20, 1903
Township Lines Resur.	133	25	98	July 8, 1902-May 29, 1903
Connecting Lines Resur.	1	49	56½	July 9, 1902-May 23, 1903

Survey accepted by the Commissioner in his letter, C. Francis, March 9, 1904.

F.H.A.

H.B.P.

Click Here for Field Notes

Retracement Field Notes

Indexed

(12)

Accession no. 959

EXTERIOR LINES.

Scale, 3 miles to an inch. Magnetic variat. East.

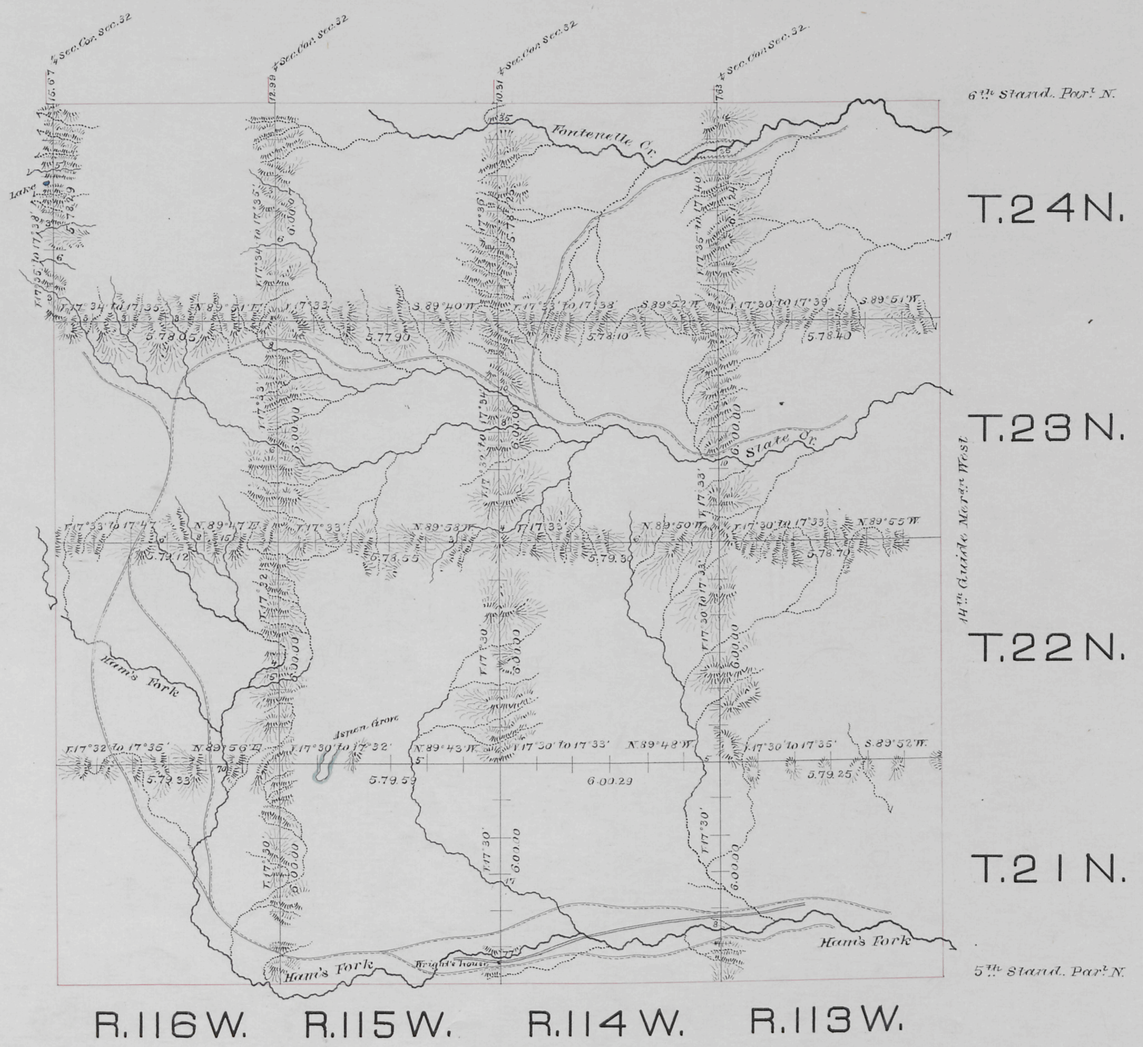

Surveys Designated	By whom surveyed	Date of Contract	Amount of Surveys			When Surveyed
			mls.	chs.	lks.	
Exterior lines	McCoy & Woods	Septb 22 1880	149	64	43	May 2 to 23, 1881
Connections	" " "	" " "		46	60	" " "

I hereby certify that the above diagram of the exterior lines of Townships 21, 22, 23 and 24 N. Ranges 113 to 116 West inclusive, 6th Principal Meridian, Wyoming Territory, is strictly conformable to the field notes of the survey thereof on file in this Office, which have been examined and approved.

Surveyor Generals Office,
Cheyenne, Wyo. March 10th 1882.

Edw. C. David
Surveyor General.

Click Here for Field Notes
Retracement Notes, All or Part

Indexed

FIFTH STANDARD PARALLEL NORTH



Sept. 9, 1873
Sept. 10, 1873
Sept. 11, 1873
Sept. 12, 1873
Sept. 12, 1873

Surveys Designated	By Whom Surveyed	Date of Contract	Amt. of Surveys	When Surveyed
5th Stand. Par. N.	Wm. O. Downey	June 21st 1873	M. 48 Chs 00 Lks 00	Sept. 9-14th 1873.

I hereby certify that the above Diagram of the 5th Standard Parallel North, between the 14th and 15th Guide Meridians West of the 6th Principal Meridian in Wyoming Territory, is strictly conformable to the field notes of the survey thereof on file, in this Office, which have been examined and approved

Surveyor General's Office
Cheyenne Wyo. Nov. 21st 1873

Silas Reed
Surv. Genl.