8598

Click Here for Field Notes

ORIGINAL

TOWNSHIP 21 NORTH, RANGE 116 WEST, OF THE SIXTH PRINCIPAL MERIDIAN, WYOMING.

DEPENDENT RESURVEY AND SUBDIVISION OF SECTIONS 22 AND 23,

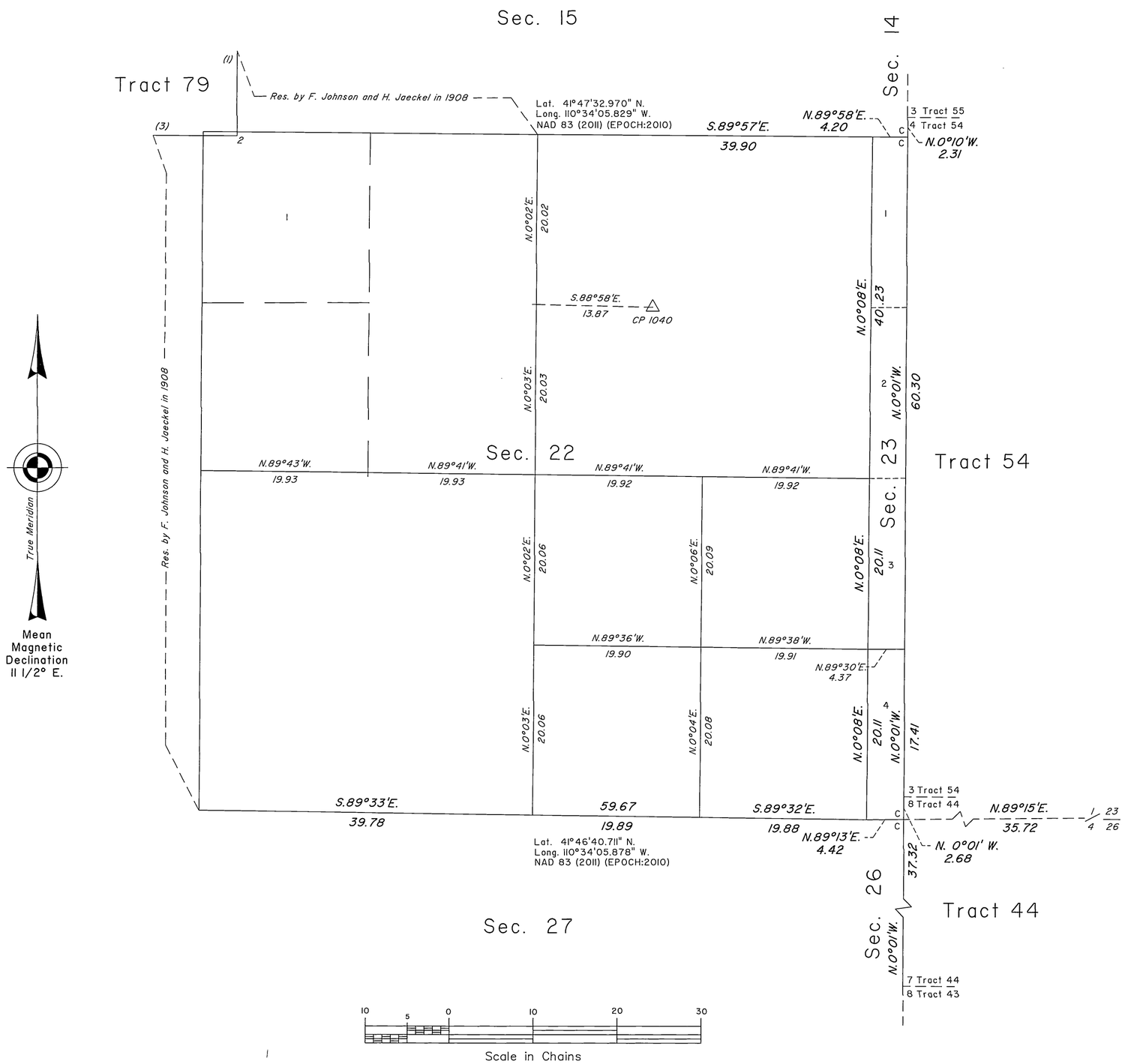

A history of surveys is contained in the field notes.

This plat represents the dependent resurvey of portions of Tract 44 and Tract 54, and a portion of the subdivisional lines, designed to restore the corners in their true original locations according to the best available evidence, and the survey of the subdivision of sections 22 and 23, T. 21 N., R. 116 W., Sixth Principal Meridian, Wyoming.

Except as indicated hereon, the lotting and areas are as shown on the plat approved September 8, 1911.

Survey executed by Bradley F. Dillon, Cadastral Surveyor, beginning November 14, 2011, and completed May 9, 2012, pursuant to Special Instructions and Assignment Instructions dated November 3, 2011, for Group No. 854, Wyoming.

UNITED STATES DEPARTMENT OF THE INTERIOR
BUREAU OF LAND MANAGEMENT

Cheyenne, Wyoming — April 10, 2013

This plat is strictly conformable to the approved field notes, and the survey, having been correctly executed in accordance with the requirements of law and the regulations of this Bureau, is hereby accepted.

For the Director

John P. Lee
Chief Cadastral Surveyor for Wyoming

B.F.D.

713 J

OFFICIALLY FILED: April 10, 2013

Click Here for Field Notes

ORIGINAL

21-116

RESURVEY TOWNSHIP Nº21 NORTH, RANGE Nº116 WEST OF THE SIXTH PRINCIPAL MERIDIAN, WYOMING.

SUPPLEMENTAL PLAT OF SECTION 1

Scale: 1 Inch = 6 Chains

0 6 12 18

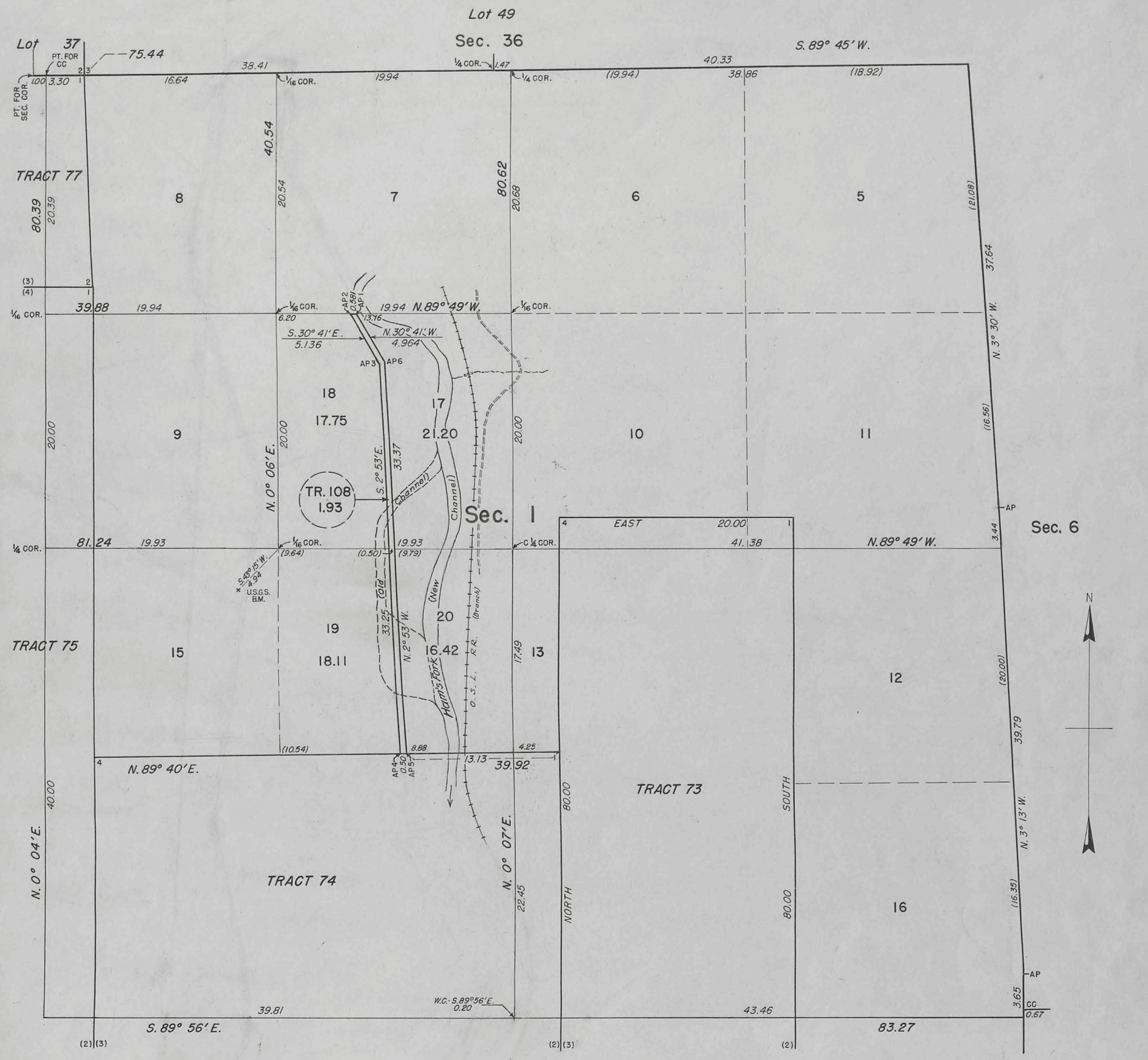

MEMORANDUM.

Retracement and resurvey, boundaries of Sec. 1, by Johnson and Jaeckel, Deputy Surveyors, in 1908, as shown upon the plat approved Sept. 8, 1911.

Retracement and resurvey of South, West and North boundaries of Sec. 1, partial subdivision of Sec. 1, and metes-and-bounds survey of Tract 108, same being Right of Way for water pipe line granted by Act of Congress, approved Jan. 5, 1942, to the City of Kemmerer, Wyo., executed by Mark D. King and R. C. MacDonald, Cadastral Engineers, June 12 to July 18, 1942, under Special Instructions, June 3, 1942, for Group No. 195, authorized by Commissioner's Letter "E", Evanston 020913, dated May 28, 1942.

UNITED STATES DEPARTMENT OF THE INTERIOR
GENERAL LAND OFFICE

Denver, Colorado, March 23, 1943.

The above supplemental plat of Section 1, Township No. 21 North, Range No. 116 West of the Sixth Principal Meridian, Wyoming, is strictly conformable to the field notes of the survey thereof which have been examined and approved.

Supervisor of Surveys.

Washington, D.C., November 27, 1943.

The survey represented by this plat having been correctly executed in accordance with the requirements of law and the regulations of this office, is hereby accepted.

Assistant Commissioner.

Accs. 6311

713-1

Click Here for Field Notes

ORIGINAL

Trans. to Evanston Office Jan 14, 1927 21-116

RESURVEY
TOWNSHIP NO. 21 NORTH, RANGE NO. 116 WEST, SIXTH PRINCIPAL MERIDIAN, WYOMING.

SCALE, SECS. 11 & 12, 10 CHS. = 1 INCH.

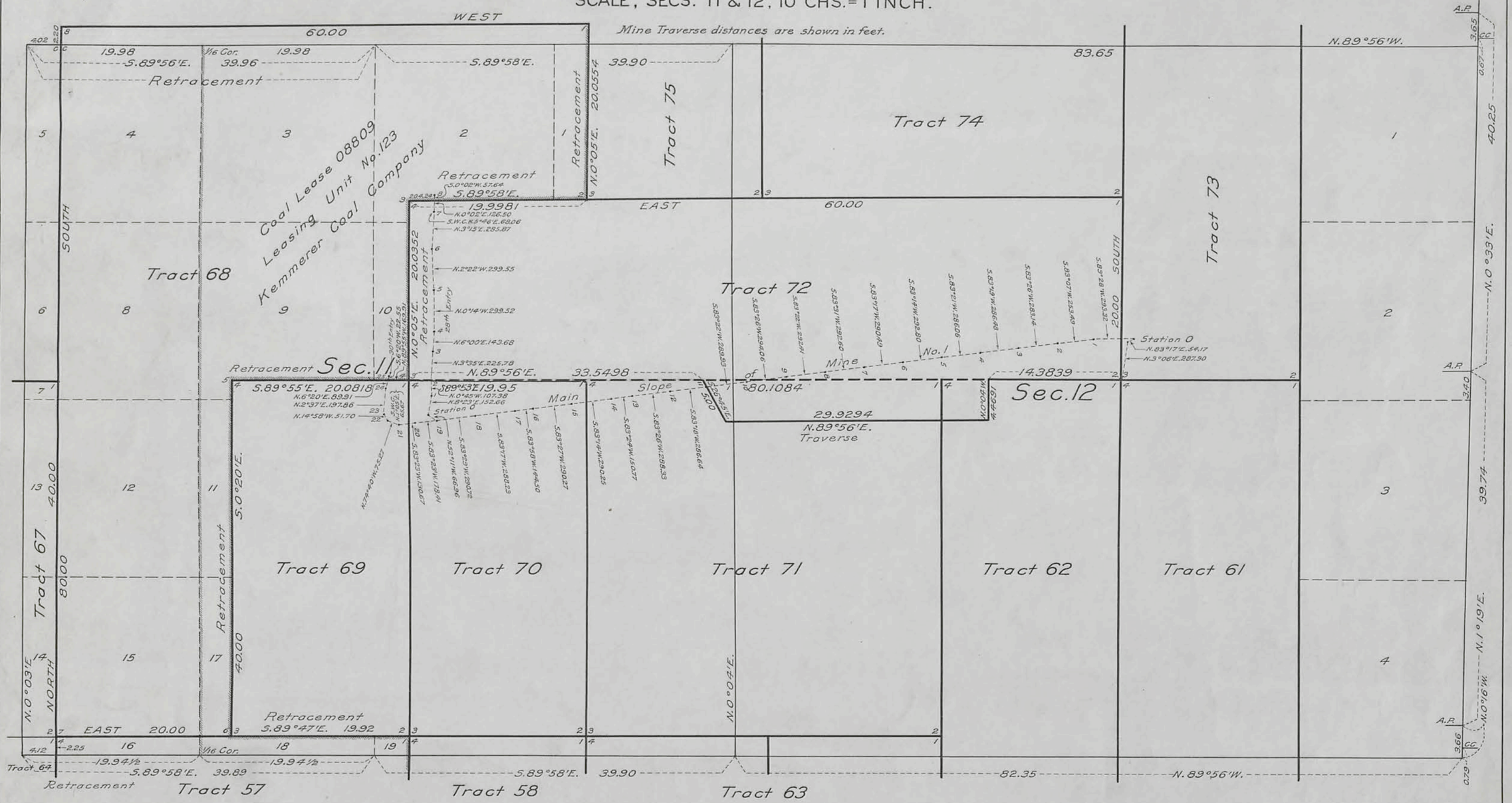

Lines Designated	By Whom Surveyed	Group No.	Group Date	Milage Mls.	Milage Chs.	When Surveyed Begun	When Surveyed Completed
Retracement	Clyde W. Atherly	83	May 4, 1925	12	42.07	Aug. 28, 1925	Oct. 22, 1925
Traverse	"			7957.72 Feet		"	"

This diagram of a portion of Township No. 21 North, Range No. 116 West of the 6th Principal Meridian, Wyoming, shows surveys made to locate the definite boundaries of Leasing Unit No. 123 (Evanston 08809). The enlarged diagram of Sections 11 and 12 shows Main Slope Mine No. 1, Kemmerer Coal Company, and lines run to fix the underground boundary between public and private coal lands, in the 28th and 30th entries.

Office of U. S. Supervisor of Surveys,
Denver, Colorado. June 9, 1926.

The above diagram of Township No. 21 North, Range No. 116 West of the 6th Principal Meridian, Wyoming, is strictly conformable to the field notes of the survey thereof, which have been examined and approved.

Frank H. Johnson
U. S. Supervisor of Surveys.

DEPARTMENT OF THE INTERIOR
GENERAL LAND OFFICE
Washington, D.C.,
January 12, 1927.

The survey represented by this diagram having been correctly executed in accordance with the requirements of law and the regulations of this office, is hereby accepted.

Thos. Havell
Assistant Commissioner.

713-H

6941

E.C.C.

Click Here for Field Notes

977

(4-675 a)

Supplemental Plat No 5

Resurvey Township No 21 North, Range No 116 West of the Sixth Principal Meridian, Wyoming.

Segregating Tract No 107

G f F e E d B a A

g Sec. 6 Sec. 5 Sec. 4 Sec. 3 Sec. 2 Sec. 1 y

H Y

h Sec. 7 Sec. 8 Sec. 9 Sec. 10 Sec. 11 Sec. 12 x

I X

i Sec. 18 Sec. 17 Sec. 16 Sec. 15 Sec. 14 Sec. 13 w

K W

k Sec. 19 Sec. 20 Sec. 21 Sec. 22 Sec. 23 Sec. 24 v

L V

l Sec. 27 Sec. 30 u

M U

m Sec. 34 Sec. 31 t

N T

FIFTH STANDARD PARALLEL NORTH

n O o P p Q q R r S s T

Sec. 5 Sec. 4 Sec. 3

INDEX TO SEGREGATED TRACT

Resurvey	Original Survey							
Tract No	T	R	Sec.	Subdivision	Entry Kind	Entry No	Status in Land Office	Entryman
107	21	116	35	E½, SW¼ S½NW¼, NE¼NW¼	L.G.		Patented	Union Pacific Railroad Company

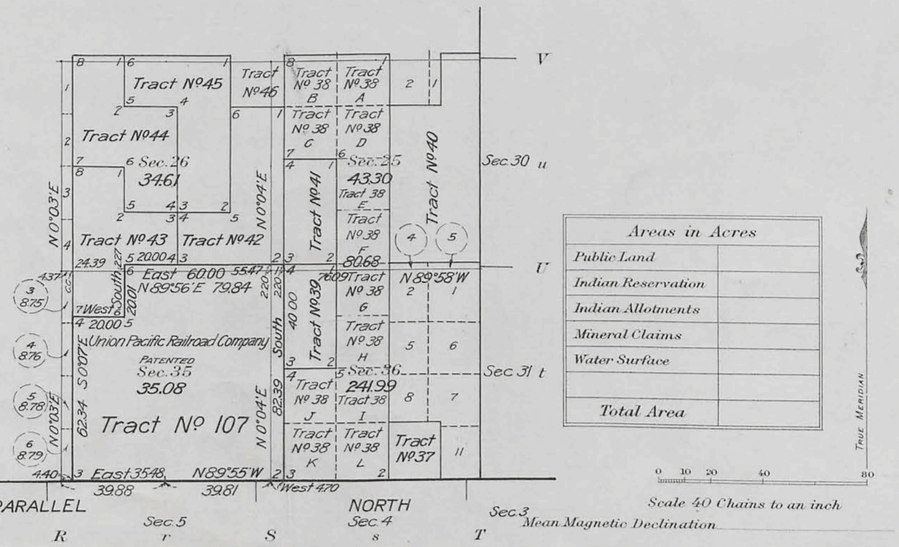

Areas in Acres	
Public Land	
Indian Reservation	
Indian Allotments	
Mineral Claims	
Water Surface	
Total Area	

True Meridian

0 10 20 40 80

Scale 40 Chains to an inch

Mean Magnetic Declination

Surveys Designated	By Whom Surveyed	Group No.	Group Date	Amount of Surveys Mls.	Amount of Surveys chs.	Amount of Surveys lks.	When Surveyed Begun	When Surveyed Completed
Tract No 107	William R. Bandy	16	May 12, 1913	4	09	13	Nov. 29, 1913	Nov. 29, 1913

The above Supplemental Resurvey map of Township No. 21 North Range No. 116 West of the Sixth Principal Meridian Wyoming is strictly conformable to the field notes of the resurvey thereof on file in this office, which have been examined and approved

U. S. Surveyor General's Office.
Cheyenne, Wyoming, November 14, 1914.

Charles L. Decker
Surveyor General.

C.B.H.

B.M.T.

713
713G

21-116

41

Accession No. 976

31

Index to Segregated Tracts

Resurvey Township No. 21 North, Range No. 116 West of the Sixth Principal Meridian, Wyoming

Contract No. 329, Johnson & Jaeckel, December 4, 1907.

Resurvey			Original Survey								Resurvey			Original Survey							
No.	Area Total	Area In Township	T.	R.	Sec.	Subdivision	Entry Kind	Entry Number	Status in Land Office	Entryman	No.	Area Total	Area In Township	T.	R.	Sec.	Subdivision	Entry Kind	Entry Number	Status in Land Office	Entryman
37	44.44	44.44	21	116	36	SW¼SE¼	Coal	80	Patented	J.S. Hickey	73	160.00	160.00	21	116	1	W½SE¼	Coal	113	Patented	E.K. Hall
38	488.88	488.88	"	"	36	SW¼, E½NW¼	Coal	51		H. Church				"	"	12	W½NE¼				
			"	"	25	E½SW¼, NW¼					74	160.00	160.00	"	"	1	S½SW¼	"	114	"	A.W. Steadman
39	80.00	80.00	"	"	36	W½NW¼	Coal	116	Patented	H.N. Sampson				"	"	12	N½NW¼				
40	253.41	253.41	"	"	25	SE¼, E½NE¼, SW¼NE¼			"	U.P.R.R. Co.	75	160.00	160.00	"	"	2	E½SE¼, SE¼NE¼	H	1270	"	L. Quealy
41	80.00	80.00	"	"	25	W½SW¼			"	U.P.R.R. Co.				"	"	11	NE¼NE¼				
42	160.00	160.00	"	"	26	E½SE¼, SW¼SE¼, SE¼NE¼	H	1255	"	C.E. Johnson	76	468.00	468.00	"	"	2	Lots 2, 3 & 4, SW¼NE¼, SW¼, W½SE¼, S½NW¼	SL		Cancelled	Wyoming
43	160.00	160.00	"	"	26	W½SW¼, SE¼SW¼	Coal	119	"	D. McAllister	77	36.26	36.26	"	"	2	NE¼NE¼			Patented	W.C. Wright
			"	"	35	NW¼NW¼					78	40.16	40.16	"	"	33	SE¼SE¼			"	U.P.R.R. Co.
44	160.00	160.00	"	"	26	NE¼SW¼, S½NW¼, NW¼NW¼	Coal	118	"	Wm. McKean	79	667.32	667.32	"	"	16	All	S.S		"	Wyoming
45	160.00	160.00	"	"	26	W½NE¼, NE¼NW¼, NW¼SE¼	H	1321	"	J. Nisbet	80	160.67	160.67	"	"	32	E½W½	Coal	30	"	W.H. Shaefer
46	160.00	160.00	"	"	26	NE¼NE¼	Coal	109	"	S.H. Fields	81	162.03	162.03	"	"	31	E½SE¼	Coal	47	"	M. Hume
			"	"	23	SE¼SE¼								"	"	32	W½SW¼				
			"	"	24	W½SW¼					82	159.04	159.04	"	"	31	W½SE¼, E½SW¼	Coal	92		J.A. McMicken
47						No tract with this number					83	154.65	154.65	"	"	31	W½NE¼, E½NW¼	Coal	88	Patented	J. Hepenstall
48	80.00	80.00	"	"	24	E½SW¼	Coal	106	"	G. Foote	84	159.52	159.52	"	"	31	E½NE¼	Coal	87		P.T. Barlow
49	160.00	160.00	"	"	24	NW¼	Coal	110	"	S. Walker				"	"	32	W½NW¼				
50	80.00	80.00	"	"	23	SE¼NE¼, NE¼SE¼	H	1099	"	D.T. Cummings	85	165.99	165.99	"	"	29	W½SW¼	Coal	40	Patented	F.A. Willard
51	40.00	40.00	"	"	23	NE¼NE¼	H	1200	"	L. Travis				"	"	30	E½SE¼				
52	160.00	160.00	"	"	23	W½NE¼, W½SE¼	Coal	129	"	J. Wanlass	86	160.36	160.36	"	"	29	SW¼NW¼	Coal	37	"	A.P.W. Seaman
53	160.00	160.00	"	"	23	E½W½	H	1295	"	A.G. Sungrum				"	"	30	S½NE¼, SE¼NW¼				
54	160.00	160.00	"	"	23	W½NW¼, W½SW¼	Coal	117	"	T.H. Hollingworth	87	162.93	162.93	"	"	29	NW¼NW¼	Coal	39	"	E.E. Wise
55	80.02	80.02	"	"	14	S½SW¼	SL		Cancelled	Wyoming				"	"	30	N½NE¼, NE¼NW¼				
56	160.00	160.00	"	"	14	N½SW¼, S½NW¼	Cash	597	Patented	Town of Kemmerer	88	149.13	149.13	"	"	29	E½SW¼, E½NW¼	Coal	31	"	P.W. Shaefer
57	80.09	80.09	"	"	14	N½NW¼	SL		Cancelled	Wyoming	89	157.03	157.03	"	"	29	W½E½	T.C	124	"	J.H. Eardley
58	160.00	160.00	"	"	14	W½NE¼, W½SE¼	H	1267	Patented	J.P. Rosenberg	90	165.63	165.63	"	"	20	W½NE¼, W½SE¼	Coal	35	"	S. Sterne
59	160.00	160.00	"	"	13	W½SW¼	H	1109	"	J. Lus	91	166.22	166.22	"	"	20	E½NW¼, E½SW¼	Coal	33	"	J. Tepper
			"	"	14	E½SE¼					92	163.17	163.17	"	"	19	E½SE¼	Coal	41	"	J.E. Turner
60	80.00	80.00	"	"	13	E½SW¼	Coal	111	"	L.A. Cummings				"	"	20	W½SW¼				
61	160.00	160.00	"	"	12	W½SE¼	Coal	112	"	E.H. Ritter	93	165.92	165.92	"	"	19	W½SE¼, E½SW¼	Coal	42	"	M.A. Robinson
			"	"	13	W½NE¼					94	158.85	158.85	"	"	19	E½NW¼, W½NE¼	Coal	43	"	H.L. Longhaar
62	160.00	160.00	"	"	12	E½SW¼	Coal	115	"	G.L. Richter	95	164.61	164.61	"	"	19	E½NE¼	Coal	44	"	E.N. Stayback
			"	"	13	E½NW¼								"	"	20	W½NW¼				
63	160.00	160.00	"	"	13	W½NW¼	H	761	"	J. Thompson	96	162.57	162.57	"	"	18	SE¼	Coal	45	"	W.W. King
			"	"	14	E½NE¼					97	165.22	165.22	"	"	17	SW¼	Coal	2	"	J.A. Edson
64	160.00	160.00	"	"	15	NE¼	H	319	"	D. Aiken	98	164.81	164.81	"	"	17	SE¼	Cash	225		M.A. Herman
65	160.00	160.00	"	"	15	NW¼	H	345	"	T.A. Straight	99	168.83	168.83	"	"	17	NE¼	Coal	4	Patented	E.M. Morseman
66	160.00	160.00	"	"	10	SW¼	H.	1122	"	K. Hopson	100	170.38	170.38	"	"	17	NW¼	Coal	8	"	Wm. Leach
67	159.92	159.92	"	"	10	SE¼	H	1969	Cancelled	J. Aitken	101	169.98	169.98	"	"	18	NE¼	Coal	7	"	A.G. McDaniel
68	280.93	280.93	"	"	11	NW¼, NW¼NE¼, W½SW¼	SL		"	Wyoming	102	160.24	160.24	"	"	7	SE¼	Coal	5	"	Jesse Bell
69	80.00	80.00	"	"	11	E½SW¼	H	1568	Patented	P.J. Quealy	103	163.28	163.28	"	"	8	SW¼	Coal	6	"	John Bell
70	80.00	80.00	"	"	11	W½SE¼	H	1567	"	P.J. Quealy	104	163.28	163.28	"	"	8	SE¼	Coal	3	"	W.F. Beckel
71	160.00	160.00	"	"	11	E½SE¼,	H	930	"	A. Robinson	105	160.00	160.00	"	"	5	E½SW¼, W½SE¼	Coal	10	"	T.A. Clark
			"	"	12	W½SW¼					106	160.00	160.00	"	"	5	W½SW¼	Coal	9	"	C.D. Clark
72	160.00	160.00	"	"	11	S½NE¼	H	241	"	E.C. Kirby				"	"	6	E½SE¼				
			"	"	12	S½NW¼															

The above index to tracts which have been segregated by the original public survey in the resurvey of T 21 N, R 116 W, under Contract No. 329, has been prepared in strict conformity to the field notes of the accepted resurvey on file in this office, which have been examined and approved.

Surveyor General's Office,
Cheyenne, Wyoming,
September 8, 1911.

Stephens, P. Johnson
Surveyor General.

W.C.H.

AMT

713 F

Oct. 2. 1911

Accepted by the Hon. Commissioner in letter "E" Oct 2, 1911. Triplicate plat mailed to the Evanston Land Office July 10, 1912.

21-116

41

975

30

Supplemental Plat No 4

Resurvey SE¼ Township No 21 North, Range No 116 West of the Sixth Principal Meridian, Wyoming

Scale: 20 Chains to 1 Inch

Sec's 22, 23, 24, 25, 26, 27, 34, 35, 36

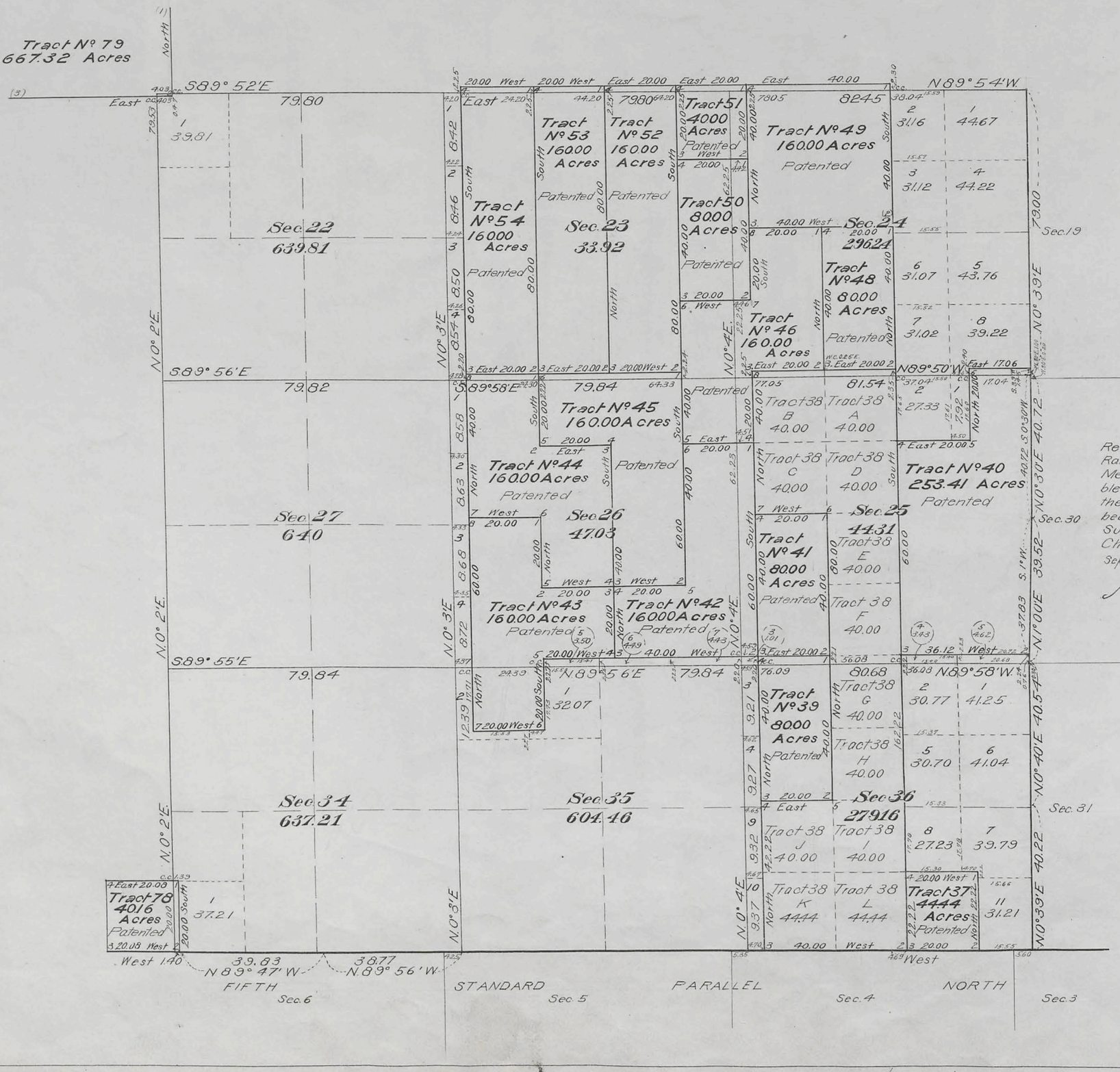

713 E

Oct. 2, 1911

Accepted by the Hon. Commissioner in letter "E" Oct. 2, 1911. Triplicate plat mailed to the Evanston Land Office July 10, 1912.

21-116

41

974

29

Supplemental Plat No. 3

Resurvey SW¼ Township No. 21 North, Range No. 116 West of the Sixth Principal Meridian, Wyoming

Scale: 20 Chains to 1 Inch

Sec's 19, 20, 21, 28, 29, 30, 31, 32, 33

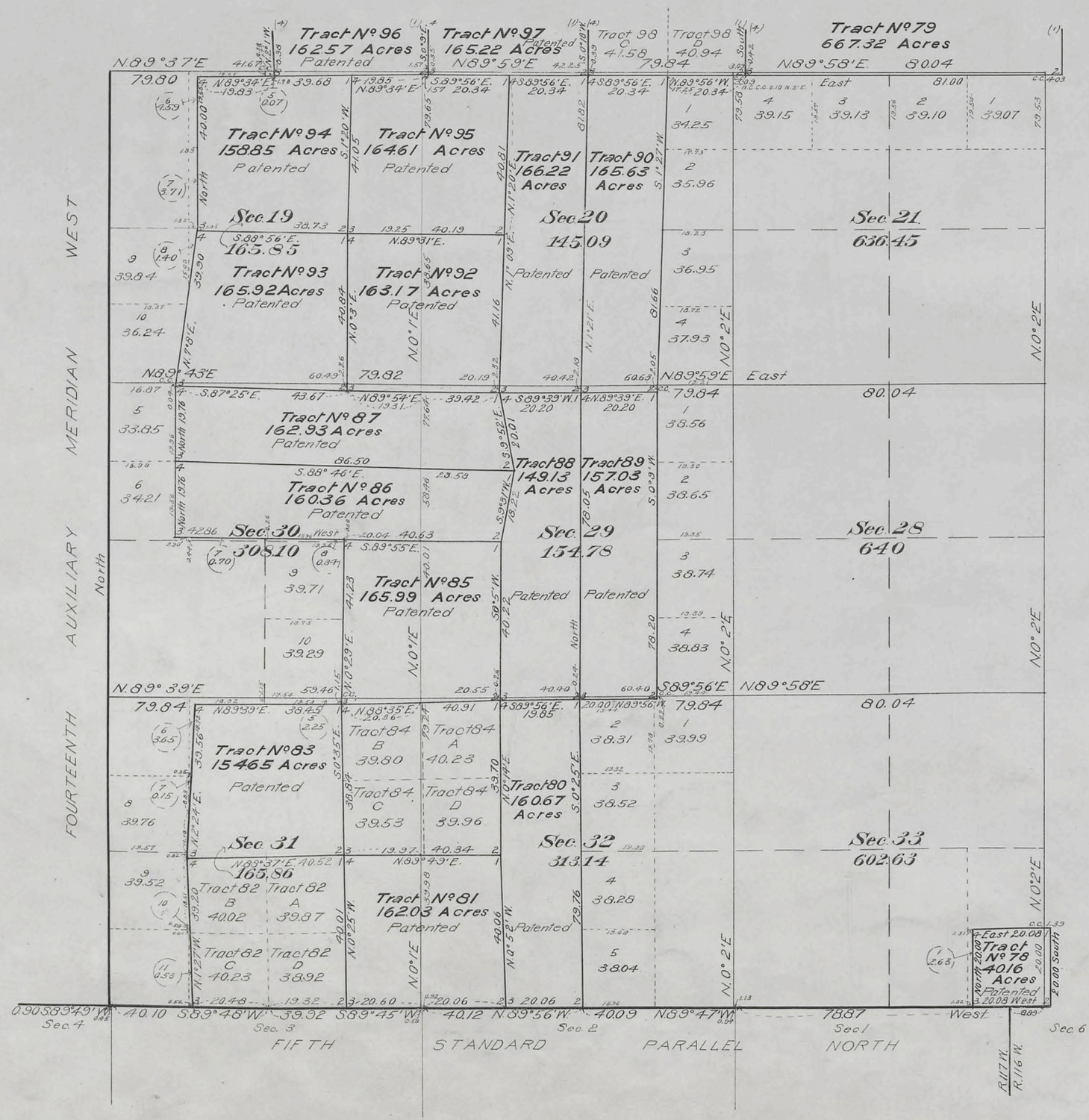

This Supplemental Plat, of the Resurvey of S.W. ¼ Township No. 21 North, Range No. 116 West of the Sixth Principal Meridian Wyoming, is strictly conformable to the field notes of the resurvey thereof, on file in this office, which have been examined and approved.
Surveyor General's Office.
Cheyenne Wyoming.
September 8, 1911

Stephen P. Hanson
Surveyor General

Resurvey
Johnson and Jaeckel D.S.
Contract No. 329

713 D

Accepted by the Hon. Commissioner in letter "E" Oct. 2, 1911. Triplicate plat mailed to the Evanston Land Office July 10, 1912.

21-116

41

973

28

Supplemental Plat No 2

Resurvey NW¼ Township No 21 North, Range No 116 West of the Sixth Principal Meridian, Wyoming

Scale: 20 Chains to 1 Inch

Secs 4, 5, 6, 7, 8, 9, 16, 17, 18.

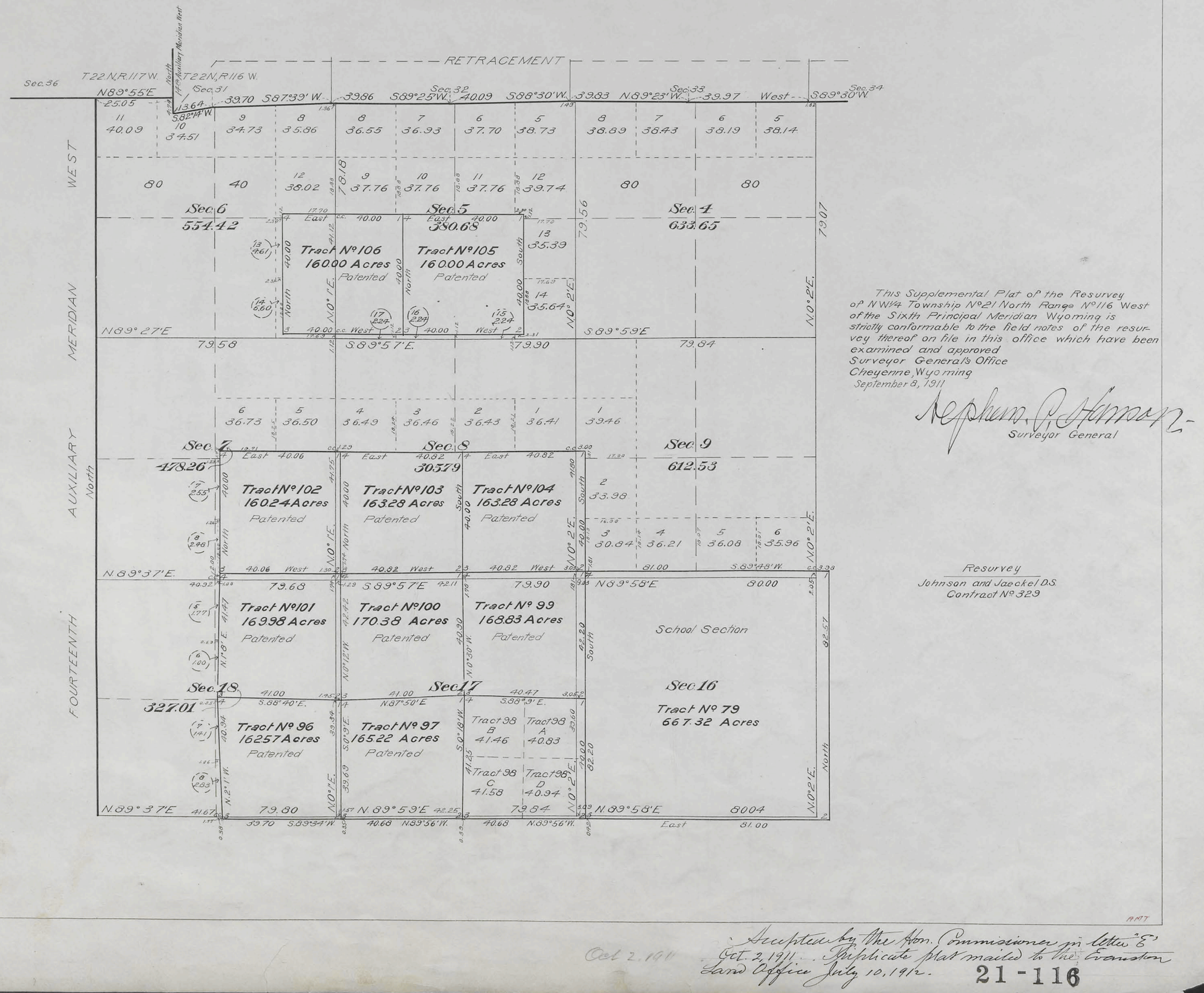

This Supplemental Plat of the Resurvey of NW¼ Township No 21 North Range No 116 West of the Sixth Principal Meridian Wyoming is strictly conformable to the field notes of the resurvey thereof on file in this office which have been examined and approved
Surveyor General's Office
Cheyenne, Wyoming
September 8, 1911

Stephen A. Hannan
Surveyor General

Resurvey
Johnson and Jaeckel D.S.
Contract No 329

ALR

AMT

713 C

Oct 2, 1911

Accepted by the Hon. Commissioner in letter "E" Oct. 2, 1911. Triplicate plat mailed to the Evanston Land Office July 10, 1912.

21-116

41

Accession No. 972

27

Supplemental Plat No 1

Resurvey NE¼ Township No 21 North, Range No 116 West of the Sixth Principal Meridian, Wyoming

Scale: 20 Chains to 1 Inch

Secs 1, 2, 3, 10, 11, 12, 13, 14, 15

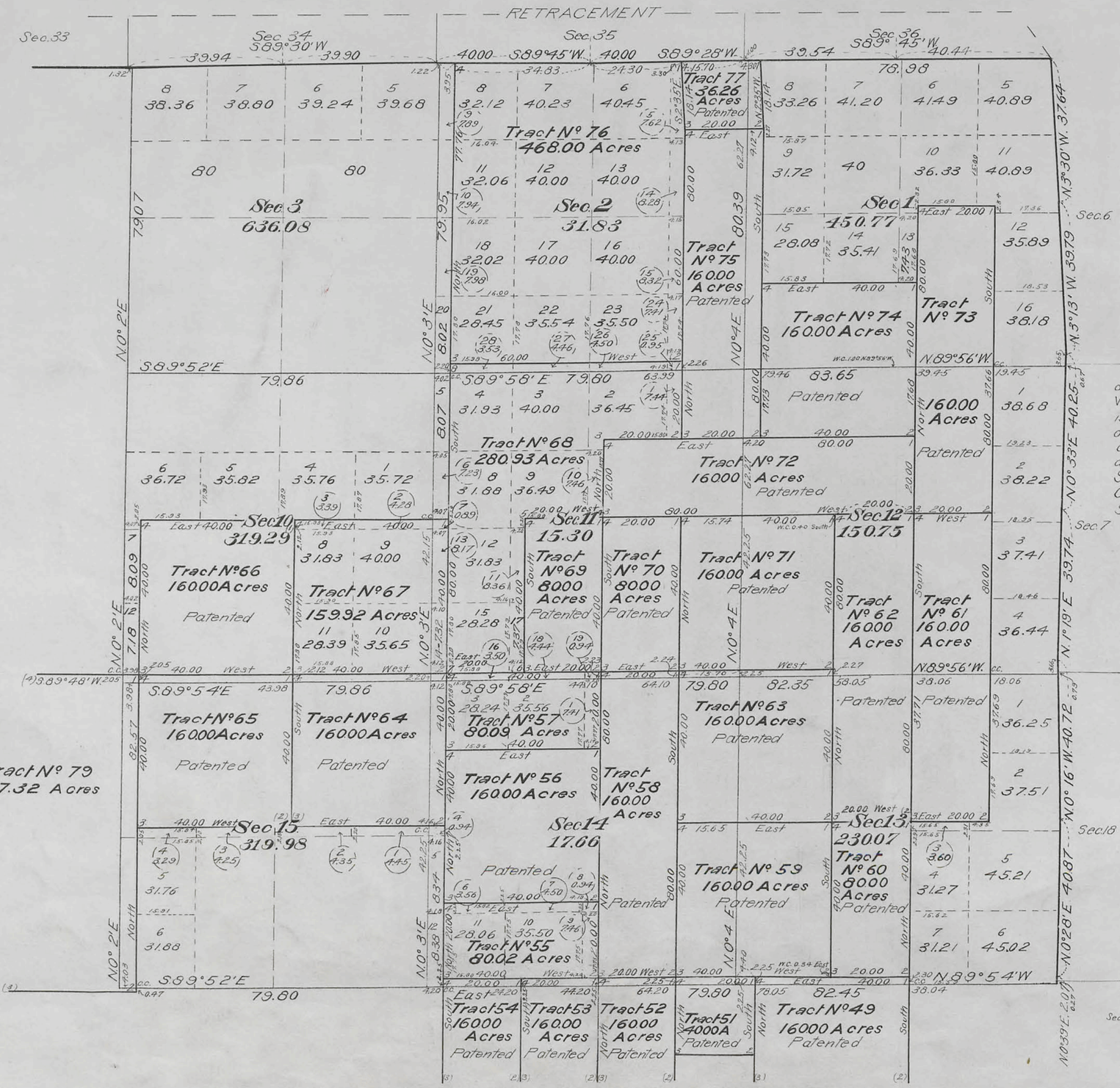

This Supplemental Plat of the Resurvey of NE¼ Township No 21 North, Range No 116 West of the Sixth Principal Meridian Wyoming, is strictly conformable to the field notes of the resurvey thereof, on file in this office which have been examined and approved.

Surveyor Generals Office.
Cheyenne Wyoming.
September 8, 1911

Stephen P. Hannon
Surveyor General.

Resurvey
Johnson and Jaeckel D.S.
Contract No 329

ALR.

713 B

Oct 2. 1911

Accepted by the Hon Commissioner in letter E Oct. 2, 1911. Triplicate plat mailed to the Evanston Land Office Jany 10, 1912.

21-116

Click Here for Field Notes

Click Here for Private Land Claim Notes

41

26

971

(4-675a)

Resurvey Township N° 21 North, Range N° 116 West of the Sixth Principal Meridian, Wyoming

See Supplemental Plats
N° 1, NE 1/4
N° 2, NW 1/4
N° 3, SW 1/4
N° 4, SE 1/4

Coal underlies the greater part of the eastern and western portions of this township.

Areas in Acres.	
Public Land	11818.11
Indian Reservation	
Indian Allotments	
Mineral Claims	
Water Surface	
Segregated Tracts	11263.77
Total Area	23081.88

Scale 40 Chains to an inch
Mean Magnetic Declination 17° 30' E
Latitude 41° 45' N
Longitude 110° 31' W

Surveys Designated.	By Whom Surveyed.	Contract No.	Contract Date	Amount of Surveys Mls.	chs.	lks.	When Surveyed. Begun.	Completed.
Resurvey N.E.&W. Township Lines	Johnson and Jaeckel	329	December 4, 1907	12	30	87	June 6, 1908	August 20, 1908
Resurvey Subdivision Lines	" "	"	" "	60	04	08	September 1, 1908	September 13, 1908
Connecting Lines	" "	"	" "	6	53	48	" "	" "
Segregated Tract Lines	" "	"	" "	94	46	18	August 20, 1908	August 31, 1908
Retracement North Township Line	" "	"	" "	5	52	91	September 12, 1908	September 12, 1908
Resurvey North Township Line	Stahle and Van Orsdel	290	June 20, 1902	5	53	19	April 20, 1903	April 22, 1903
Resurvey South Township Line	Johnson and Jaeckel	309	March 27, 1906	6	00	00	June 30, 1907	June 30, 1907

The above map of Resurvey Township No. 21 North Range No 116 West of the Sixth Principal Meridian Wyoming is strictly conformable to the field notes of the resurvey thereof on file in this office, which have been examined and approved.

U.S. Surveyor Generals Office,
Cheyenne Wyoming, September 8, 1911

Asphem P. Johnson
Surveyor General.

Accepted by the Hon Commissioner in letter "E" Oct. 2, 1911. Triplicate plat mailed to the Evanston Land Office July 10, 1912.

713 A

21-116

Click Here for Field Notes

970

(12)

81

TOWNSHIP № 21 NORTH, RANGE № 116 WEST of the 6TH Principal MERIDIAN.

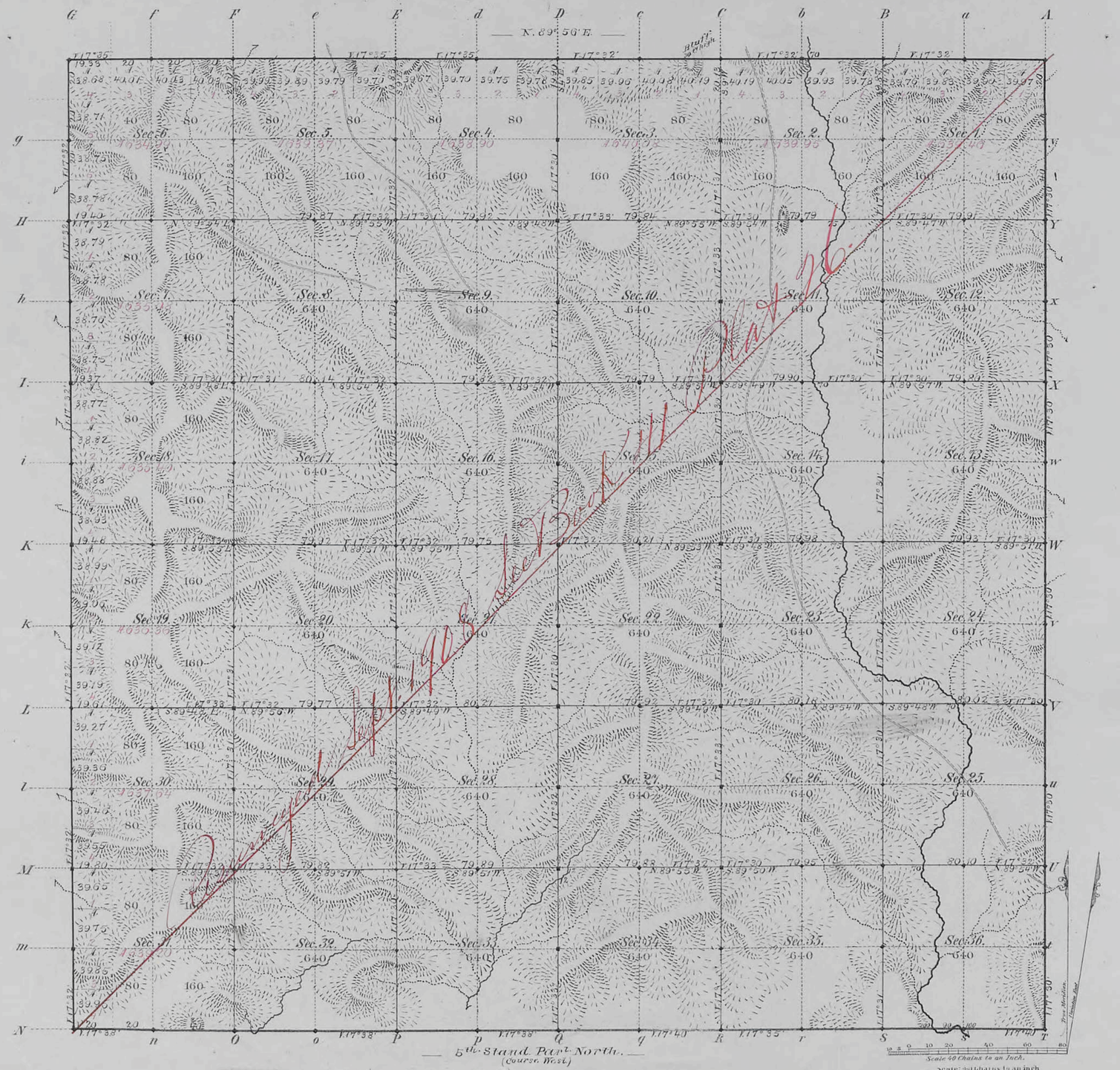

Total number of Acres. 23,016.43

Surveys Designated	By Whom Surveyed	Date of Contract	Amount of Surveys Mes	Chs	Lks	When Surveyed	Magnetic Declination
E. & N. Township lines	McCoy & Woods	Septh 22, 1880	11	79	33	May 14-18, 1881	17° 31' East
Subdivisions	Holcomb & Woods	Jan'y 6, 1881	59	75	72	Novbr 21-29, 1881	17° 32 East
Connections							
W. Township line	James E. Woods	Sept. 20, 1880	6	0	0	March 14, 1881	
5th Stand. Par. N.	Wm. O. Bonney	June 21, 1873	6	0	0	Septbr 12, 1873	

The above Map of Township № 21 North of Range № 116 West of the Sixth Principal Meridian Wyoming Territory is strictly conformable to the field notes of the survey thereof on file in this Office, which have been examined and approved

Surveyor Generals Office,
Cheyenne Wyoming
March 15th 1882

Edw. C. Bond
Sur. Gen'l

713

A. Gast & Co., St. Louis, Mo.

Rec'd
21-116

2923

Click Here for Field Notes

Ret. / Resurvey Notes, All or Part

38

Indexed

4878

RESURVEY

TOWNSHIP EXTERIORS

Scale: 1 inch to 160 chains

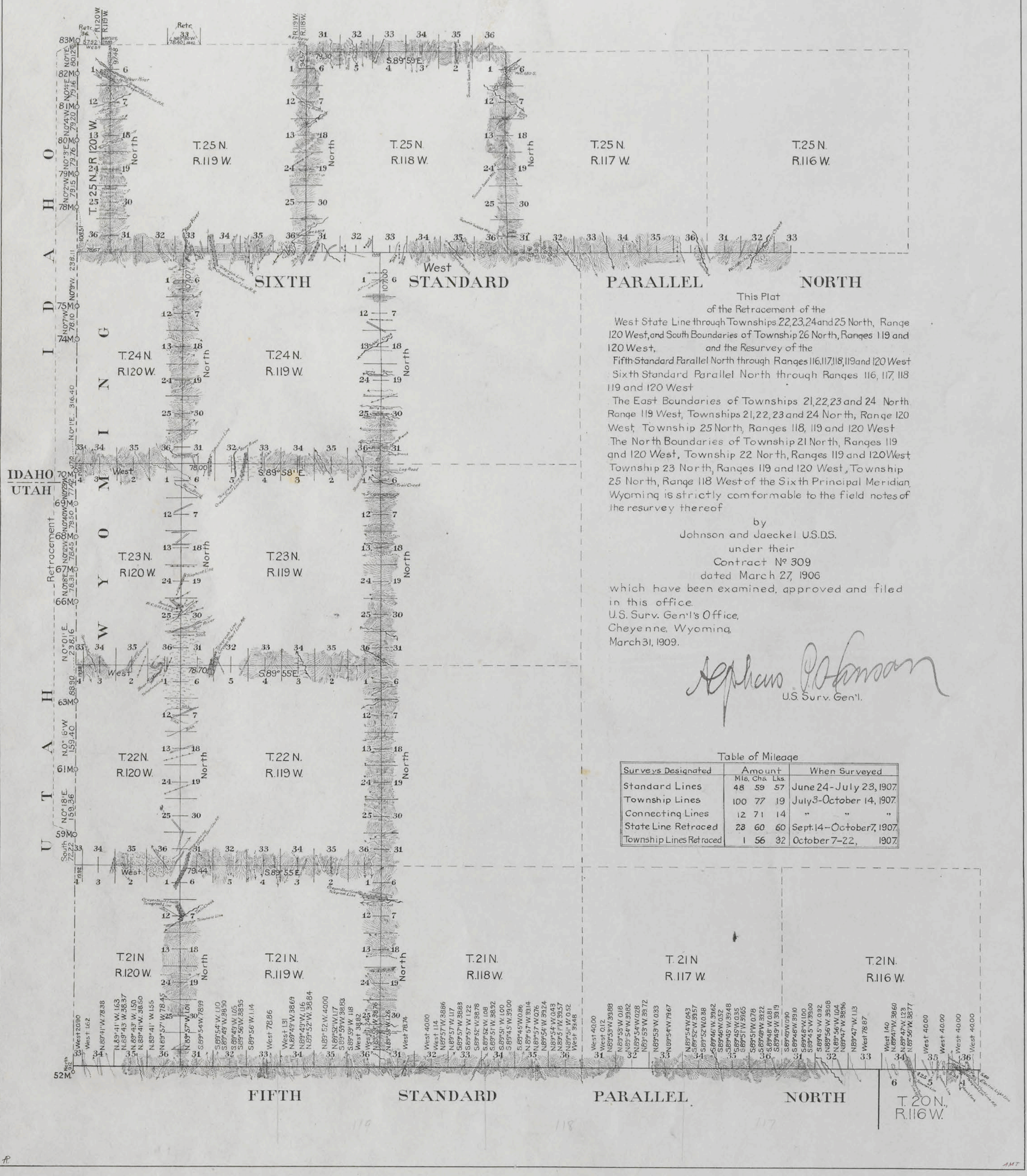

This Plat
of the Retracement of the
West State Line through Townships 22, 23, 24 and 25 North, Range 120 West, and South Boundaries of Township 26 North, Ranges 119 and 120 West, and the Resurvey of the
Fifth Standard Parallel North through Ranges 116, 117, 118, 119 and 120 West
Sixth Standard Parallel North through Ranges 116, 117, 118 119 and 120 West
The East Boundaries of Townships 21, 22, 23 and 24 North Range 119 West, Townships 21, 22, 23 and 24 North, Range 120 West, Township 25 North, Ranges 118, 119 and 120 West
The North Boundaries of Township 21 North, Ranges 119 and 120 West, Township 22 North, Ranges 119 and 120 West, Township 23 North, Ranges 119 and 120 West, Township 25 North, Range 118 West of the Sixth Principal Meridian, Wyoming is strictly conformable to the field notes of the resurvey thereof

by
Johnson and Jaeckel U.S.D.S.
under their
Contract Nº 309
dated March 27, 1906
which have been examined, approved and filed in this office.
U.S. Surv. Gen'l's Office,
Cheyenne, Wyoming,
March 31, 1909.

Stephen P. Johnson
U.S. Surv. Gen'l.

Table of Mileage

Surveys Designated	Amount Mls.	Chs.	Lks.	When Surveyed
Standard Lines	48	59	57	June 24 - July 23, 1907.
Township Lines	100	77	19	July 3 - October 14, 1907.
Connecting Lines	12	71	14	" " "
State Line Retraced	23	60	60	Sept. 14 - October 7, 1907.
Township Lines Retraced	1	56	32	October 7-22, 1907.

Accepted by Com Commissioner, in letter E, June 1. 1909.

33

1434

Click Here for Field Notes

Ret./Resurvey Notes, All or Part

RESURVEY
TOWNSHIP EXTERIORS.

Scale: 160 chains to 1 inch.

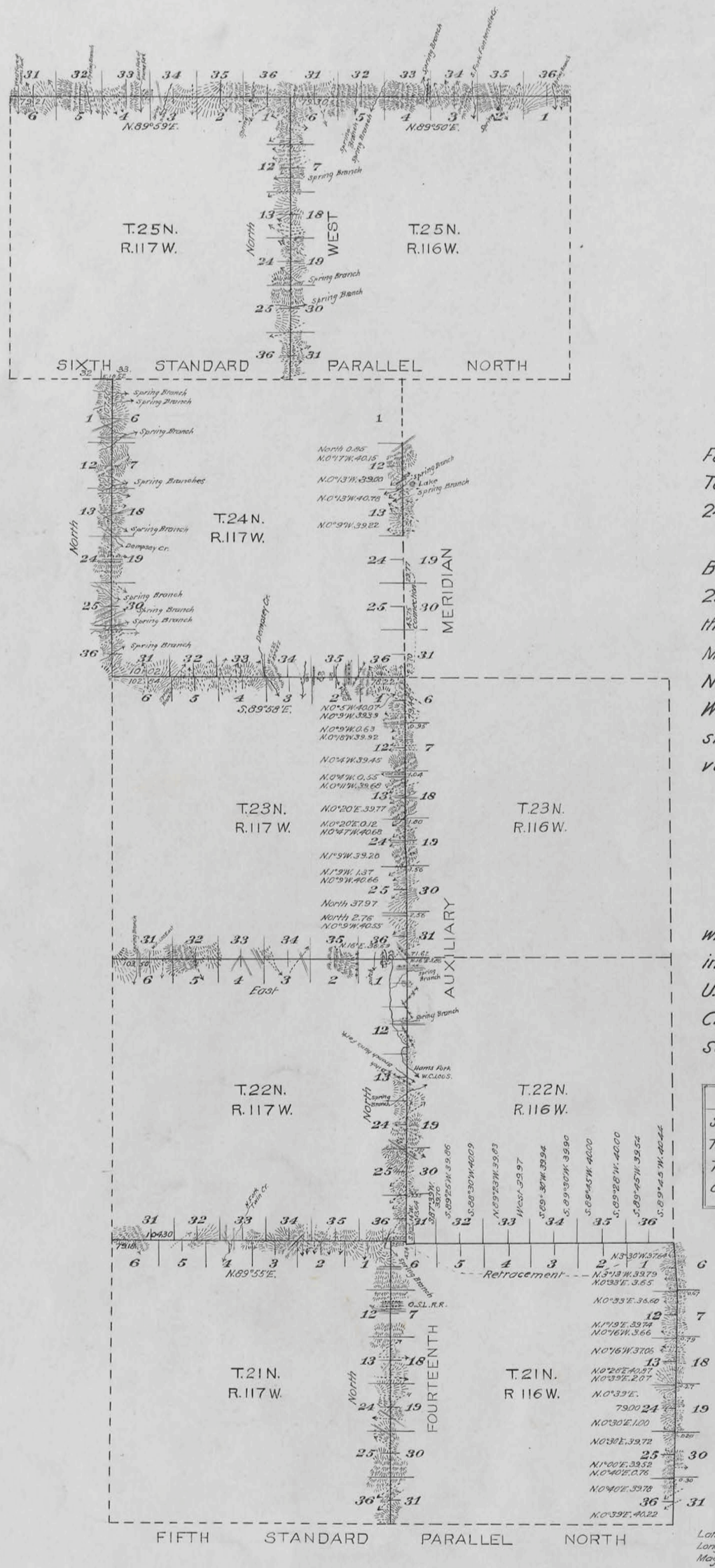

This Plat
of the
Resurvey of the
Fourteenth Auxiliary Meridian West through
Townships 21, 22, 23 & 25 North and part of Township
24 North between Ranges 116 & 117 West;

The East Boundary of T. 21 N., R. 116 W.; the North Boundaries of Ts. 25 N., Rs. 116 & 117 W. and of Ts. 21, 22, 23 N. R. 117; the West Boundary of T. 24 N., R. 117 W.; and the Retracement of part of the Fourteenth Auxiliary Meridian West through Township 24 North and of the North Boundary of Township 21 North Range 116 West of the Sixth Principal Meridian, Wyoming, is strictly conformable to the field notes of the resurvey thereof

by
Johnson & Jaeckel, U.S.D.S.
under their
Contract N°. 329,
dated December 4, 1907,
which have been examined, approved and filed in this office.

U.S. Surveyor General's Office,
Cheyenne, Wyoming,
September 8, 1911.

Stephen P. Johnson
Surveyor General.

Surveys Designated	Amount Mls.	Chs.	Lks.	When Surveyed
Standard Lines Resurveyed	25	79	46	June 6, 1908 - July 16, 1908
Township Lines Resurveyed	43	15	91	June 6, 1908 - Aug 20, 1908
Township Lines Retraced	5	52	91	Aug 23, 1908 - Sept 13, 1908
Connections	3	35	17	June 8, 1908 - July 15, 1908

Latitude 41°45'N.
Longitude 110°31'W.
Mag. Decl. 17°30'E.

Accepted by the Com. Commissioner in Letter 'E' Oct 2, 1911.

M.H.B. Copy

W.C.H.

1968

41

25

Click Here for Field Notes Retracement Field Notes

Indexed (12) Accession no. 959

EXTERIOR LINES.

Scale, 3 miles to an inch. Magnetic variat. East.

Surveys Designated.	By whom surveyed.	Date of Contract.	Amount of Surveys			When Surveyed.
			mls.	chs.	lks.	
Exterior lines	McCoy & Woods	Septb 22, 1880	149	64	43	May 2 to 23, 1881
Connections	" " "	" " "		46	60	" " "

I hereby certify that the above diagram of the exterior lines of Townships 21, 22, 23 and 24 N. Ranges 113 to 116 West inclusive, 6th Principal Meridian, Wyoming Territory, is strictly conformable to the field notes of the survey thereof on file in this Office, which have been examined and approved.

Surveyor General's Office,
Cheyenne, Wyo. March 10th 1882.

Edw. C. David
Surveyor General.

710

Click Here for Field Notes | Retracement Notes, All or Part

(6)

270

63

FIFTH STANDARD PARALLEL NORTH

T 21 N R 113 W



T 21 N R 114 W



T 21 N R 115 W

T 21 N R 116 W



T 21 N R 117 W



T 21 N R 118 W



T 21 N R 119 W



T 21 N R 120 W



Stamps Designated	By Whom Surveyed	Date of Contract	Amt. of Survey			When Surveyed
5th Stand. Par. N.	Wm. O. Downey	June 21st 1873	24	100	00	Sept. 9-14th 1873.

I hereby certify that the above Diagram of the 5th Standard Parallel North, between the 14th and 15th Guide Meridians, West of the 6th Principal Meridian in Wyoming Territory, is Strictly conformable to the field notes of the survey thereof on file, in this Office, which have been examined and approved

Surveyor Generals Office
Cheyenne Wy. Nov. 21st 1873

Silas Reed
Surv. Gen.

253