41

6a

676

(4-675a)

Supplemental Plat

Resurvey Township N°21 North, Range N°119 West of the Sixth Principal Meridian, Wyoming

G f F e E d D c C b B a A

g — Sec.6 — Sec.5 — Sec.4 — Sec.3 — Sec.2 — Sec.1 — y

H — Y

h — Sec.8 — Sec.9 — Sec.10 — Sec.11 — Sec.12 — x

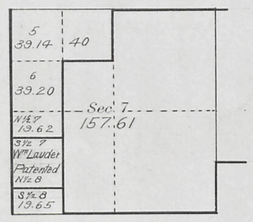

I

I certify that this supplemental plat of the Resurvey of S½ lot 7 & N° lot 8, Sec. 7, T 21 N., R 119 W. 6 P.M., approved March 31, 1911, is X prepared in accordance with instructions in General Land Office Letter "E" May 4, 1912, for the purpose of securing a legal designation for D.E. N° 28, patented to William Lauder as lot 4, Sec. 7, T 21 N., R 119 W. original public survey.

U.S. Surveyor General's Office

W Cheyenne, Wyoming

May 29, 1912

Stephen P. Hanson

Surveyor General

i — Sec.18 — Sec.17 — Sec.16 — Sec.15 — Sec.14 — Sec.13 — w

K — W

k — Sec.19 — Sec.20 — Sec.21 — Sec.22 — Sec.23 — Sec.24 — v

L — V

l — Sec.30 — Sec.29 — Sec.28 — Sec.27 — Sec.26 — Sec.25 — u

M — U

m — Sec.31 — Sec.32 — Sec.33 — Sec.34 — Sec.35 — Sec.36 — t

N

n O o P p Q q R r S s T

Total area in T 21 N, R 119 W.

Areas in Acres	
Public Land	21061.45
Indian Reservation	
Indian Allotments	
Mineral Claims	
Water Surface	
Segregated Tracts	1959.27
Total Area	23020.72

True Meridian

0 10 20 40 80

Scale 40 Chains to an inch

Mean Magnetic Declination

Surveys Designated	By Whom Surveyed	Contract No.	Contract Date	Amount of Surveys Mls.	Amount of Surveys chs.	Amount of Surveys lks.	When Surveyed Begun	When Surveyed Completed

The above map of Township No. _____ Range No. _____ of the _____ Meridian _____ is strictly conformable to the field notes of the survey thereof on file in this office, which have been examined and approved

U.S. Surveyor General's Office.

Surveyor General.

ALR

AMT

Accepted by the Hon. Commissioner in letter "E" June 5, 1912.

Triplicate plat mailed Commissioner Land Office June 13, 1912.

21-119

556B

41.

Click Here for Field Notes

6.

675

(4-675a)

Resurvey Township No. 21 North, Range No. 119 West of the Sixth Principal Meridian, Wyoming

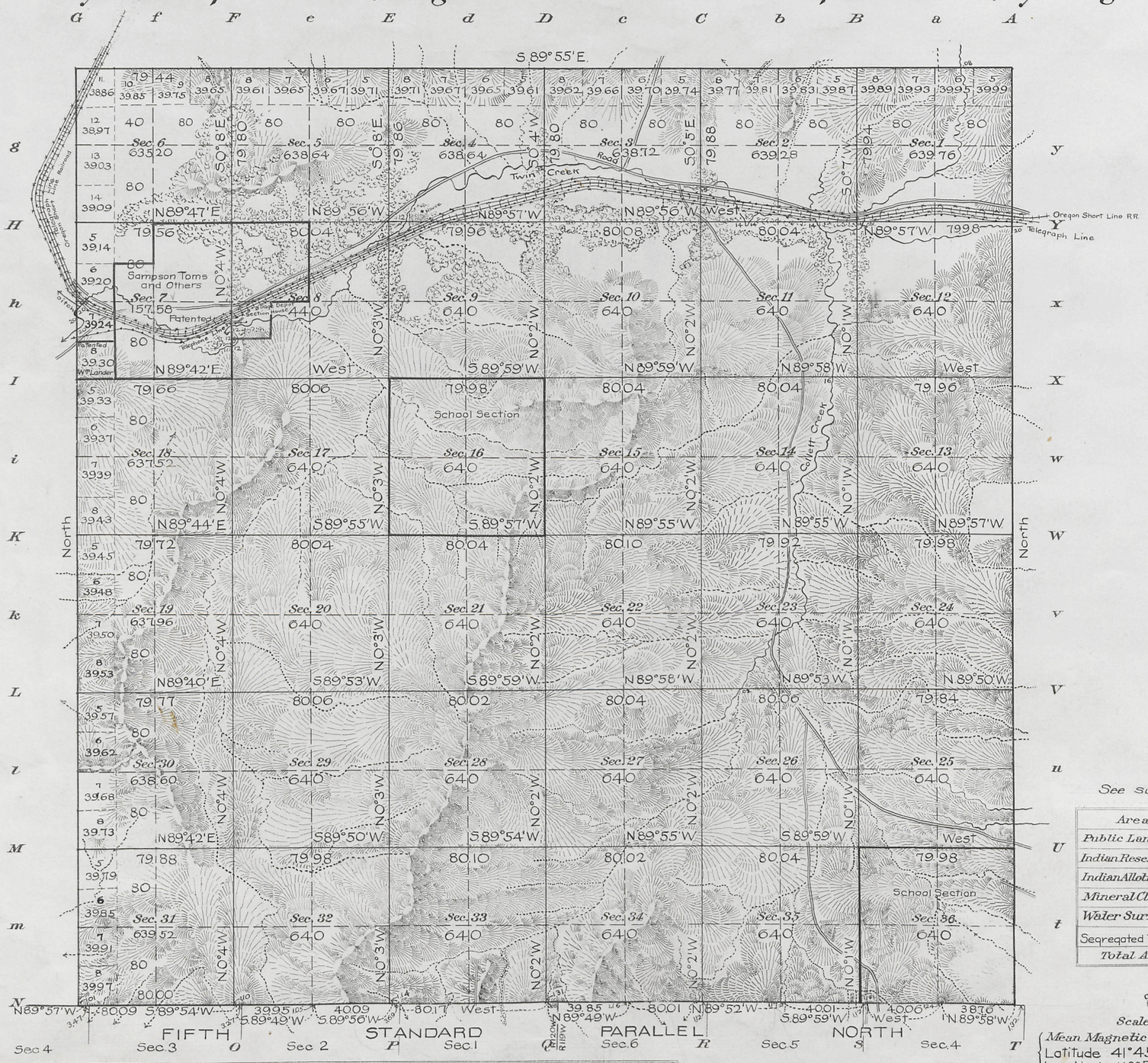

See supplemental plat.

Areas in Acres.	
Public Land	21061.42
Indian Reservation	
Indian Allotments	
Mineral Claims	
Water Surface	
Segregated Tracts	1959.30
Total Area	23020.72

Scale 40 Chains to an inch

Mean Magnetic Declination 17° 55' E.
Latitude 41° 45' N.
Longitude 110° 53' W.

Surveys Designated.	By Whom Surveyed.	Contract No.	Contract Date	Amount of Surveys Mls.	chs.	lks.	When Surveyed. Begun.	Completed.
Resurvey N.E. & W. Township Lines	Johnson & Jaeckel	309	March 27, 1906	17	79	44	July 3, 1907	Sept 1 1907
Resurvey Subdivision Lines	Newell J. Burnham	330	Dec 4, 1907	59	78	27	June 28, 1908	July 13, 1908
Resurvey S. Township Line	Johnson & Jaeckel	309	March 27, 1906	6	00	00	July 2, 1907	July 3, 1907

The above map of Resurvey of Township No. 21 North Range No 119 West of the Sixth Principal Meridian Wyoming is strictly conformable to the field notes of the resurvey thereof on file in this office, which have been examined and approved.

U.S. Surveyor General's Office,
Cheyenne, Wyoming, March 31, 1911

Alphens P. Hanson
Surveyor General.

Accepted by the Commissioner in his letters "E" Mar 14, & Apr 15, 1912.
Triplicate plat sent to Evanston Land Office, Apr. 20th, 1912.

556 A

21-119

Click Here for Field Notes

674

TOWNSHIP Nº 21 NORTH RANGE Nº 119 WEST of the 6TH Principal MERIDIAN.

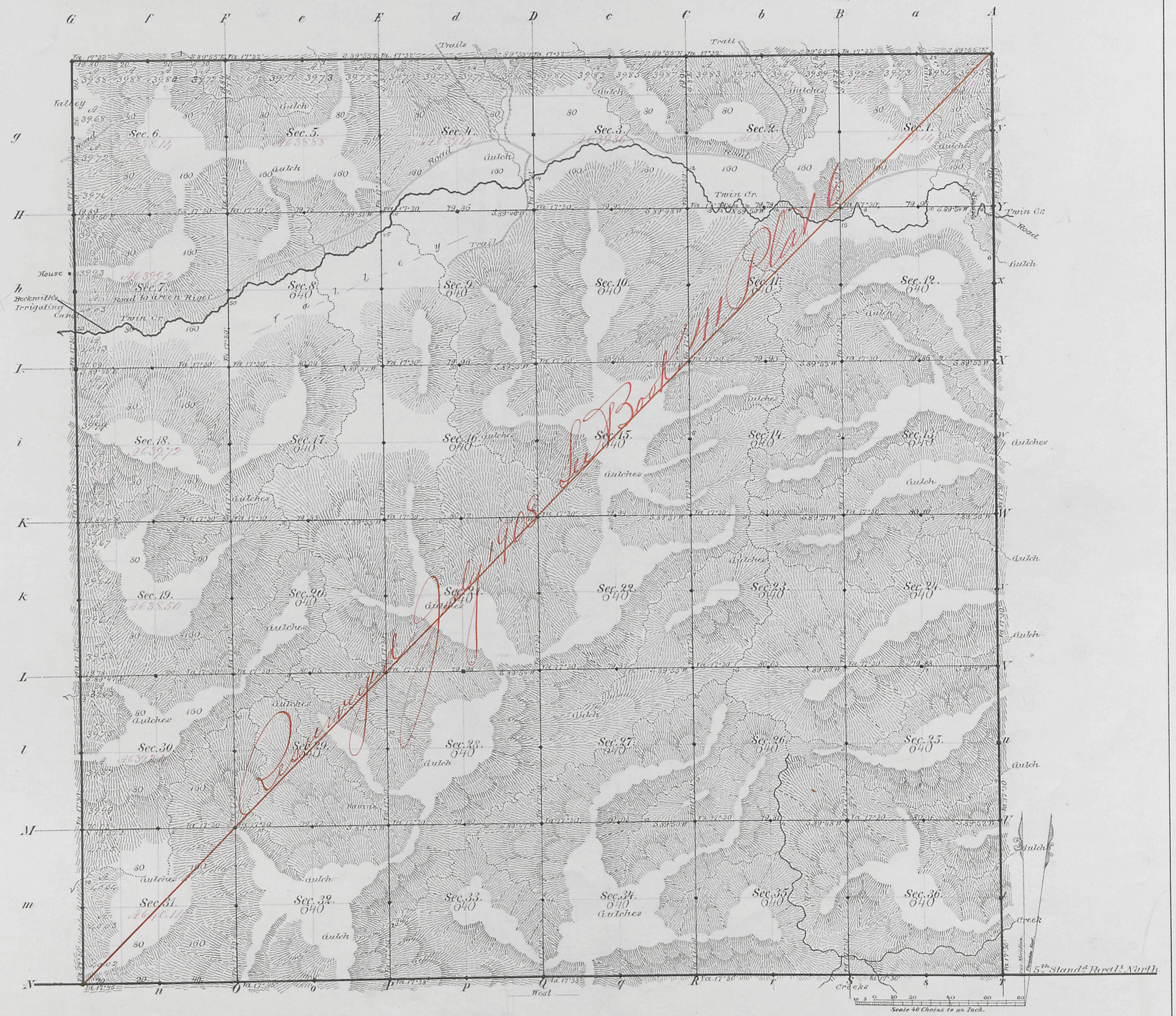

Total number of Acres. 23,031.02

Surveys Designated	By Whom Surveyed	Date of Contract	Amount of Surveys Mls Chs Lks	When Surveyed	Magnetic Decln
E.W. & N. Township lines	James F. Woods	August 31 1880	17 . 79 . 80	Sept. 30, 1880	17° 31' East.
Subdivisions	" " "	" " "	59 . 77 . 35	" " "	17° 30' East.
Connections					
5th Stand.d Par.l N	Wm O. Downey	June 21, 1878	6 . 00 . 00	Sept. 14, 1878	17° 41' East.

The above Map of Township Nº 21 North of Range Nº 119 West of the 6th Principal Meridian, Wyoming Territory is strictly conformable to the field notes of the survey thereof on file in this Office, which have been examined and approved

Surveyor General's Office, Cheyenne Wyo. Feb. 23, 1881

Edw. C. Davis
Asst. Gen.l

A. Gast & Co., St. Louis, Mo.

556

Care
21-119

2923

Click Here for Field Notes

Ret. / Resurvey Notes, All or Part

38
Indexed

4878

RESURVEY

TOWNSHIP EXTERIORS

Scale: 1 inch to 160 chains

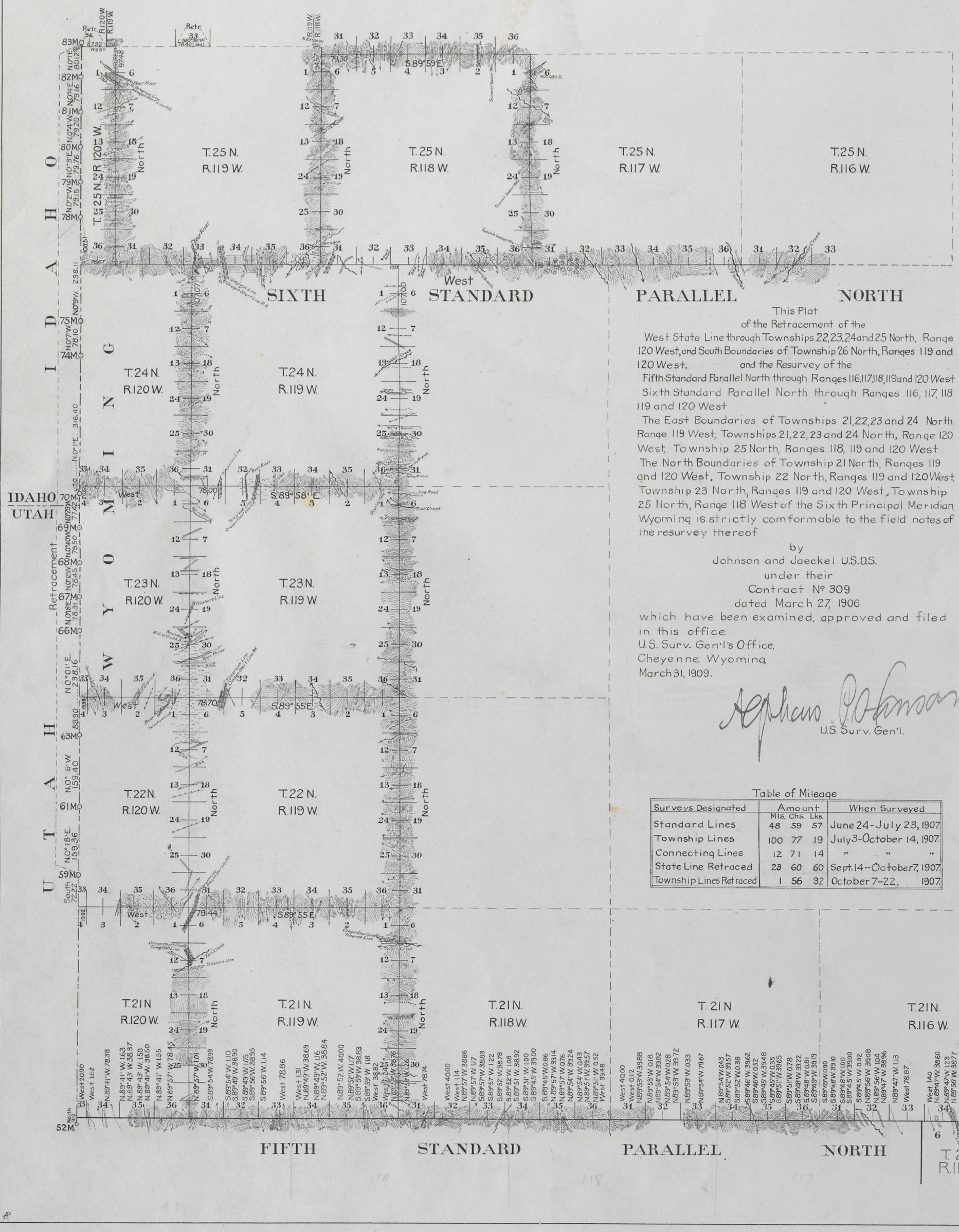

This Plat
of the Retracement of the
West State Line through Townships 22, 23, 24 and 25 North, Range 120 West, and South Boundaries of Township 26 North, Ranges 119 and 120 West, and the Resurvey of the
Fifth Standard Parallel North through Ranges 116, 117, 118, 119 and 120 West
Sixth Standard Parallel North through Ranges 116, 117, 118 119 and 120 West
The East Boundaries of Townships 21, 22, 23 and 24 North Range 119 West, Townships 21, 22, 23 and 24 North, Range 120 West, Township 25 North, Ranges 118, 119 and 120 West
The North Boundaries of Township 21 North, Ranges 119 and 120 West, Township 22 North, Ranges 119 and 120 West, Township 23 North, Ranges 119 and 120 West, Township 25 North, Range 118 West of the Sixth Principal Meridian, Wyoming is strictly conformable to the field notes of the resurvey thereof

by
Johnson and Jaeckel U.S.D.S.
under their
Contract Nº 309
dated March 27, 1906
which have been examined, approved and filed in this office.
U.S. Surv. Gen'l's Office,
Cheyenne, Wyoming,
March 31, 1909.

Asphaus P. Johnson
U.S. Surv. Gen'l.

Table of Mileage

Surveys Designated	Amount Mls.	Chs.	Lks.	When Surveyed
Standard Lines	48	59	57	June 24 - July 23, 1907.
Township Lines	100	77	19	July 3 - October 14, 1907.
Connecting Lines	12	71	14	" " "
State Line Retraced	23	60	60	Sept. 14 - October 7, 1907.
Township Lines Retraced	1	56	32	October 7-22, 1907.

Accepted by Com Commissioner, in letter E, June 1. 1909.

33

(11) Indexed

4.

Click Here for Field Notes

Retracement Notes, All or Part

694

EXTERIOR LINES.

Scale, 3 miles to an inch. Magnetic variation East.

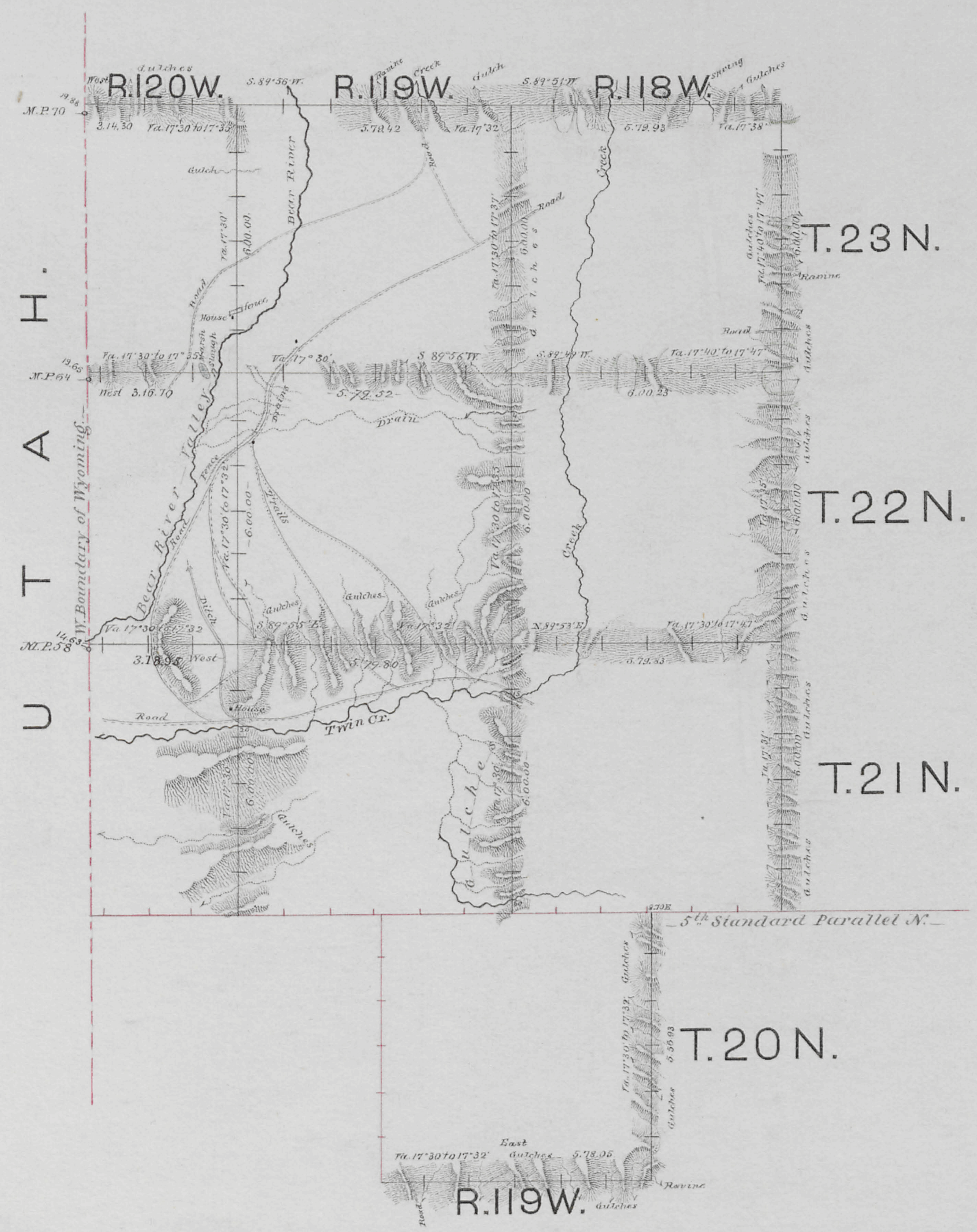

Surveys designated.	By whom surveyed.	Date of contract.	Amount of surveys.	When surveyed.
			Mls. Chs. Lks.	
Exterior lines.	James E. Woods.	August 31, 1880.	111 . 23 . 66 .	November 3rd–15th 1880
Connections.	" " "	" " "	62 . 86 .	" " "

I hereby certify that the above diagram of the exterior lines of Townships 21, 22, & 23 N. Ranges 118, 119 & 120 W. & Township 20 N. Range 119 West of the 6th Principal Meridian, Wyoming Territory, is strictly conformable to the original field notes of the survey thereof, on file in this office, which have been examined & approved.

Surveyor General's Office,
Cheyenne Wyo. Feb. 23, 1881.

Edw. C. David
Surveyor General.

560

Click Here for Field Notes
Retracement Notes, All or Part

Indexed

FIFTH STANDARD PARALLEL NORTH



Sept. 9, 1873
Sept. 10, 1873
Sept. 11, 1873
Sept. 12, 1873
Sept. 12, 1873

Surveys Designated	By Whom Surveyed	Date of Contract	Amt. of Surveys	When Surveyed
5th Stand. Par. N.	Wm. O. Downey	June 21st 1873	M. 48 Chs 00 Lks 00	Sept. 9-14th 1873.

I hereby certify that the above Diagram of the 5th Standard Parallel North, between the 14th and 15th Guide Meridians West of the 6th Principal Meridian in Wyoming Territory, is strictly conformable to the field notes of the survey thereof on file, in this Office, which have been examined and approved

Surveyor General's Office
Cheyenne Wyo. Nov. 21st 1873

Silas Reed
Surv. Genl.