7229

ORIGINAL

# TOWNSHIP 21 NORTH, RANGE 120 WEST, OF THE SIXTH PRINCIPAL MERIDIAN, WYOMING.

## SUPPLEMENTAL PLAT OF SECTION 2

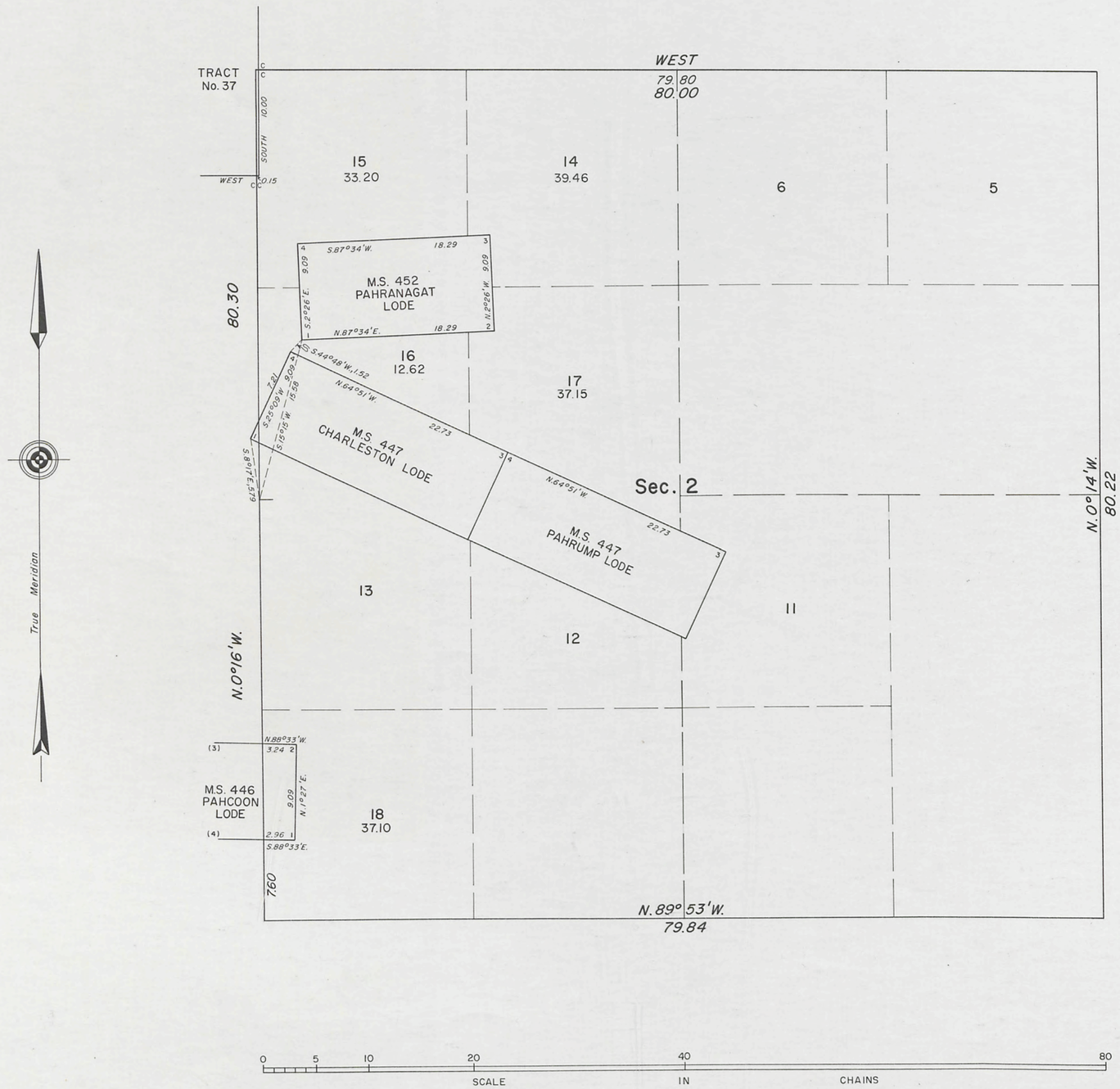


This supplemental plat, showing amended lottings in Sec. 2, T. 21 N., R. 120 W., of the Sixth Principal Meridian, Wyoming, is based upon the plats approved March 31, 1911, October 2, 1922 and the records of approved mineral surveys.

UNITED STATES DEPARTMENT OF THE INTERIOR
BUREAU OF LAND MANAGEMENT
Washington, D.C. June 25, 1973

This plat, showing amended lottings, is based upon the official records and, having been correctly prepared in accordance with the regulations, is hereby accepted.

For the Director

Clark F. Gumm

Chief, Division of Cadastral Survey

0 5 10 20 40 80
SCALE IN CHAINS

Jo (wo)
W.H.B.

559D

21-120

6794

ORIGINAL

# TOWNSHIP 21 NORTH, RANGE 120 WEST OF THE SIXTH PRINCIPAL MERIDIAN, WYOMING.

## SUPPLEMENTAL PLAT

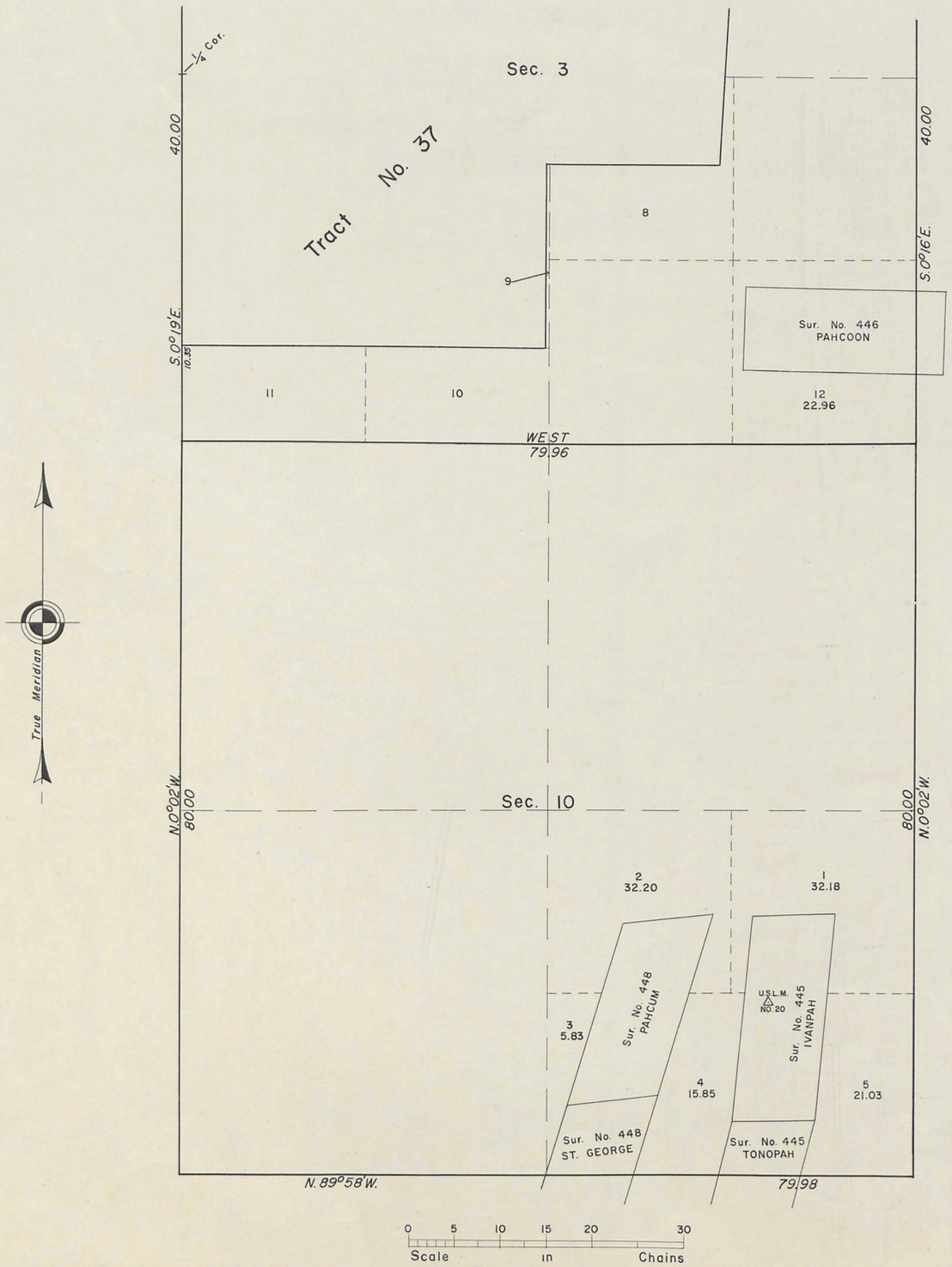


This plat, showing amended lottings created by the segregation of Mineral Survey No. 446, Pahcoon Lode in Section 3; Mineral Survey No. 445, Tonopah and Ivanpah Lodes, and Mineral Survey No. 448, Pahcum and St. George Lodes in Section 10, T. 21 N., R. 120 W. of the Sixth Principal Meridian, Wyoming, is based upon the plat of survey approved March 31, 1911, and the plats of Mineral Surveys approved: October 9, 1911, November 3, 1911, and November 10, 1911. Reference will be made to plat approved March 31, 1911 for lottings and areas not shown.

UNITED STATES DEPARTMENT OF THE INTERIOR
BUREAU OF LAND MANAGEMENT
Washington, D.C. November 4, 1958

This plat, showing amended lottings, is based upon the official records, and having been correctly prepared in accordance with the regulations, is hereby accepted.

For the Director

Donald B. Clement

Acting Cadastral Engineering Staff Officer

T.G.

GPO 865756

559-C

21-120 21-120

693 ORIGINAL

Accepted Mar. 1, 1923

Supplemental Plat No. 1

# Resurvey Township No. 21 North, Range No. 120 West of the Sixth Principal Meridian Wyoming

Scale 1 in = 500 FT.

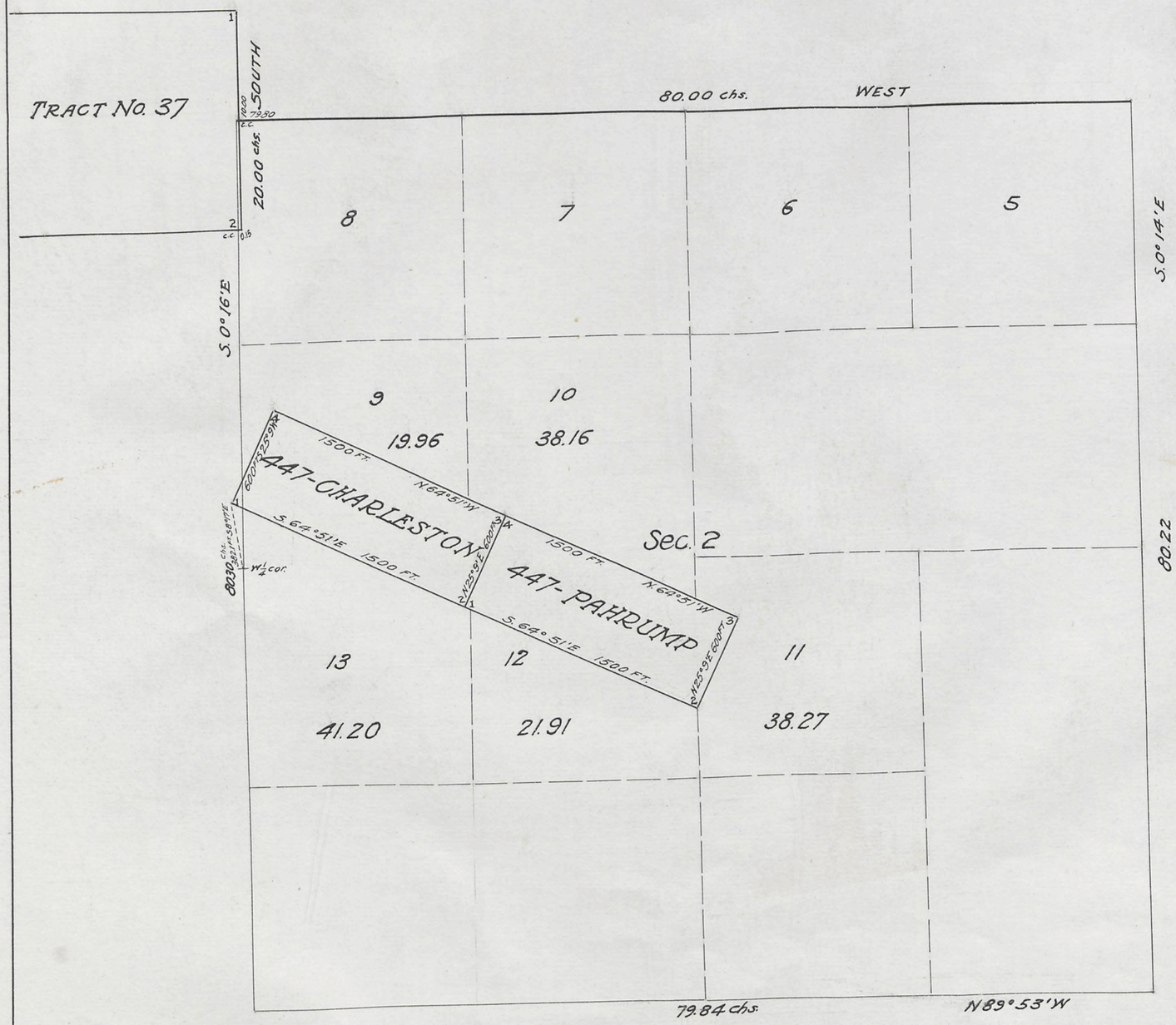


This Supplemental Plat No. 1, Resurvey of Township No. 21 North, Range No. 120 West of the Sixth Principal Meridian approved March 31, 1911; is prepared in accordance with directions given in Commissioner's Letter "N" Evanston 08103 dated June 3, 1922 for the purpose of showing the segregation in Sec. 2 of patented Mineral Survey No. 447 for the Pahrump and Charleston Lodes and fractional lots created thereby, and is hereby approved.

U.S. Surveyor General's Office
Cheyenne, Wyoming October 2, 1922.

Clyde W. Atherly
U.S. Surveyor General

559-B

Trans. to Evanston L.O.
Mar. 6, 1923

21-120

41.

Click Here for Field Notes

7.

692

(4-675a)

# Resurvey Township No. 21 North, Range No. 120 West of the Sixth Principal Meridian, Wyoming

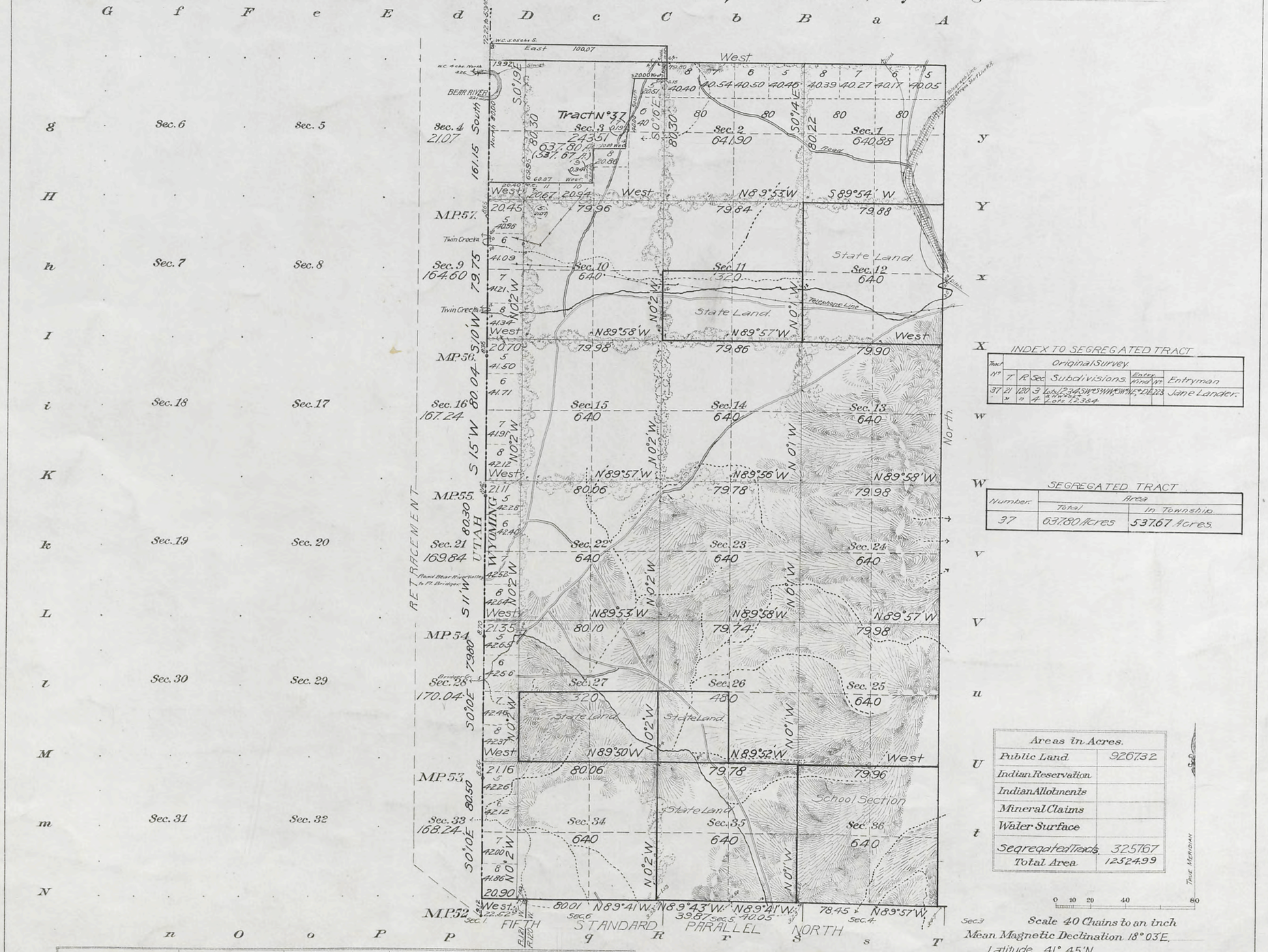


| Surveys Designated. | By Whom Surveyed. | Contract No. | Contract Date | Amount of Surveys Mls. | chs. | lks. | When Surveyed. Begun. | Completed. |
|---|---|---|---|---|---|---|---|---|
| Resurvey N & E Township Lines | Johnson and Jaeckel | 309 | March 27, 1906 | 9 | 19 | 92 | July 3, 1907. | August 29, 1907 |
| Resurvey S. Township Line | " " " | " | " " " | 3 | 20 | 90 | July 3, 1907 | July 3, 1907. |
| Resurvey Subdivision Lines | Newell J. Burnham | 330 | December 4, 1907 | 34 | 24 | 45 | July 14, 1908 | July 23, 1908. |
| West Township Line | A. V. Richards | G.L.O. | May 29, 1873 | 5 | 78 | 66 | June 12, 1874 | June 13, 1874 |
| Segregated Tract | Johnson & Jaeckel | 321 | Feb. 28, 1907 | 4 | 40 | 14 | August 12, 1907 | August 12, 1907 |
| Connection Lines Retracement | Newell J. Burnham | 330 | December 4, 1907 | | 63 | 22 | July 21, 1908 | July 23, 1908 |
| West Township Line | " " " | 330 | " " | 7 | 01 | 54 | July 20, 1908 | July 23, 1908 |

The above map of Resurvey Township No. 21 North Range No 120 West of the Sixth Principal Meridian Wyoming is strictly conformable to the field notes of the survey thereof on file in this office, which have been examined and approved.

U.S. Surveyor General's Office,
Cheyenne, Wyoming March 31, 1911

Stephen P. Hanson
Surveyor General.

559A

Accepted by the Commissioner in his letters "E" Mar. 14, & Apr. 15, 1912.
Triplicate plat sent to Evanston Land Office, Apr. 20, 1912.

21-120

Click Here for Field Notes

Ret. of WY-UT Bdy.

(11)

691

# TOWNSHIP No. 21 NORTH RANGE No. 120 WEST of the 6th Principal MERIDIAN.

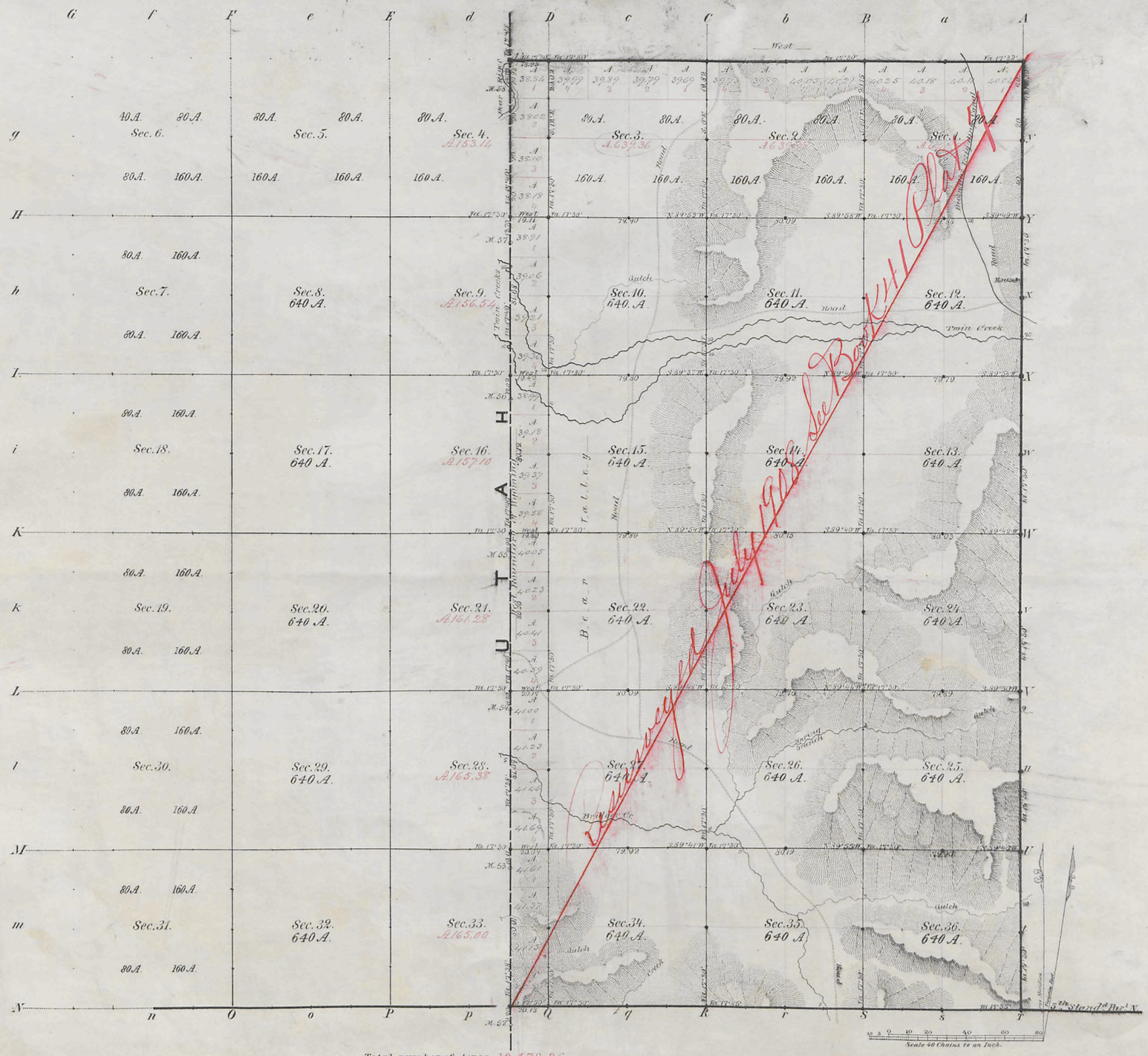


Total number of Acres. 12,478.26

| Surveys Designated | By Whom Surveyed | Date of Contract | Amount of Surveys Mrs. Chs. Lks. | When Surveyed | Magnetic Decl.n |
|---|---|---|---|---|---|
| E. & N. Township lines | James F. Woods | August 31, 1880 | 9 . 18 . 95 . | November 1880 | 17°31' E. |
| Subdivisions | " " " | " " " | 34 . 18 . 39 . | December, " | 17°39' E. |
| Connections | " " " | " " " | 58 . 93 . | " " | |
| 5th Stand.d Par.l N. | Wm. O. Downey | June 21, 1873 | 3 . 20 . 15 . | Sept. 14, 1873 | 17°42' E. |
| West B.dy of Wyo. | A. I. Richards | May 29, 1873 | 6 . 5 . 43 . | June 14, 1873 | 17°39' E. |

The above Map of Township No. 21 North, of Range No. 120 West of the 6th Principal Meridian, Wyoming Territory, is strictly conformable to the field notes of the survey thereof on file in this Office, which have been examined and approved

Surveyor General's Office, Edw. C. David
Cheyenne, Wyo. Feb. 23, 1881 Sur.r Gen.l

A. Gast & Co., St. Louis, Mo.

559

Carc
21-120

2923

Click Here for Field Notes

Ret. / Resurvey Notes, All or Part

38

Indexed

4878

# RESURVEY

# TOWNSHIP EXTERIORS

Scale: 1 inch to 160 chains

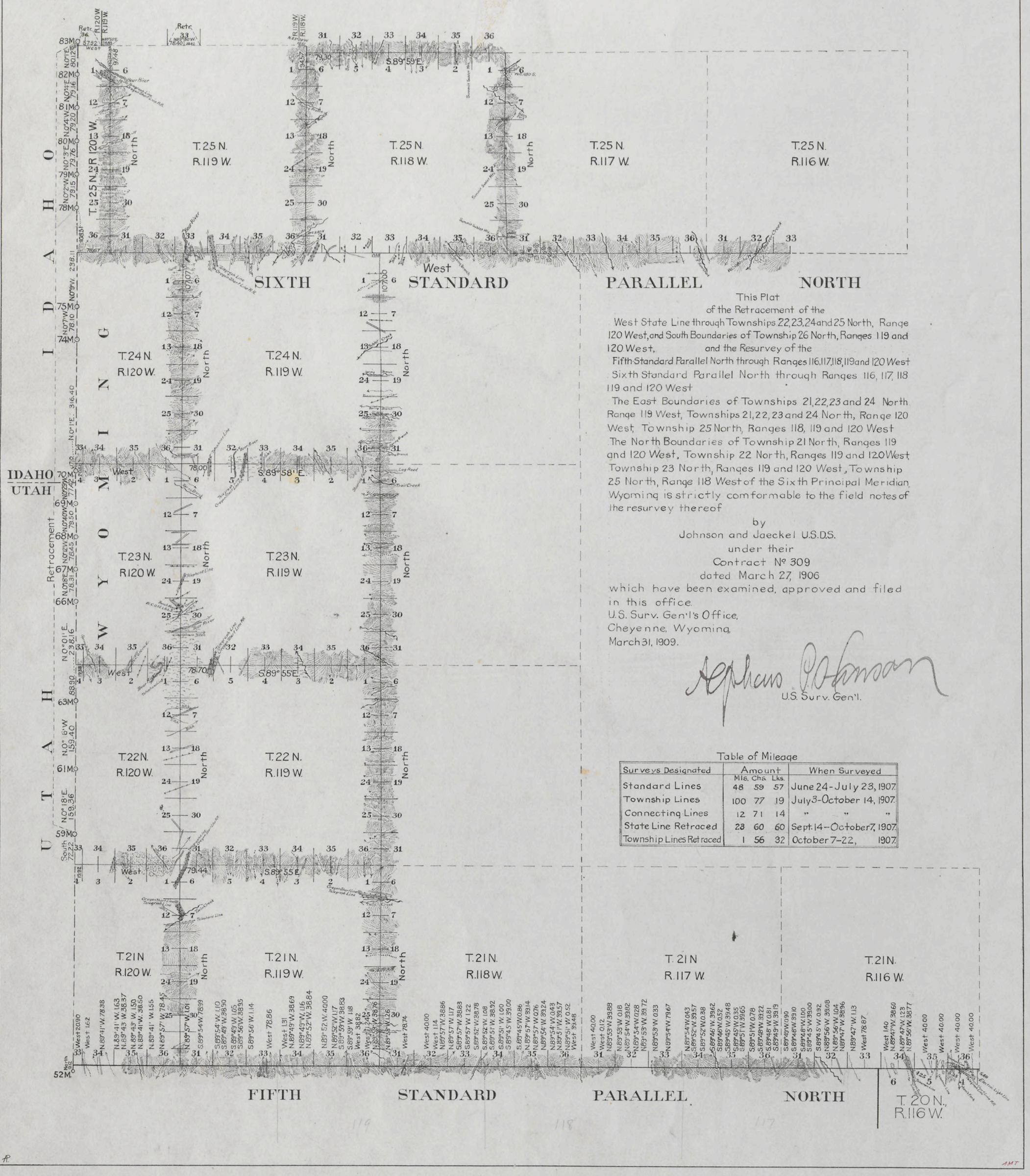


This Plat
of the Retracement of the
West State Line through Townships 22, 23, 24 and 25 North, Range 120 West, and South Boundaries of Township 26 North, Ranges 119 and 120 West, and the Resurvey of the
Fifth Standard Parallel North through Ranges 116, 117, 118, 119 and 120 West
Sixth Standard Parallel North through Ranges 116, 117, 118 119 and 120 West
The East Boundaries of Townships 21, 22, 23 and 24 North Range 119 West, Townships 21, 22, 23 and 24 North, Range 120 West, Township 25 North, Ranges 118, 119 and 120 West
The North Boundaries of Township 21 North, Ranges 119 and 120 West, Township 22 North, Ranges 119 and 120 West, Township 23 North, Ranges 119 and 120 West, Township 25 North, Range 118 West of the Sixth Principal Meridian, Wyoming is strictly comformable to the field notes of the resurvey thereof
by
Johnson and Jaeckel U.S.D.S.
under their
Contract Nº 309
dated March 27, 1906
which have been examined, approved and filed in this office.
U.S. Surv. Gen'l's Office,
Cheyenne, Wyoming,
March 31, 1909.

Stephen P. Johnson
U.S. Surv. Gen'l.

Table of Mileage

| Surveys Designated | Amount Mls. | Chs. | Lks. | When Surveyed |
|---|---|---|---|---|
| Standard Lines | 48 | 59 | 57 | June 24-July 23, 1907. |
| Township Lines | 100 | 77 | 19 | July 3-October 14, 1907. |
| Connecting Lines | 12 | 71 | 14 | " " " |
| State Line Retraced | 23 | 60 | 60 | Sept. 14-October 7, 1907. |
| Township Lines Retraced | 1 | 56 | 32 | October 7-22, 1907. |

Accepted by Gen Commissioner, in letter E, June 1, 1909.

33

41.

Index 5

Click Here for Field Notes

1976

# RESURVEY

# TOWNSHIP EXTERIORS

SCALE: 160 CHAINS TO 1 INCH

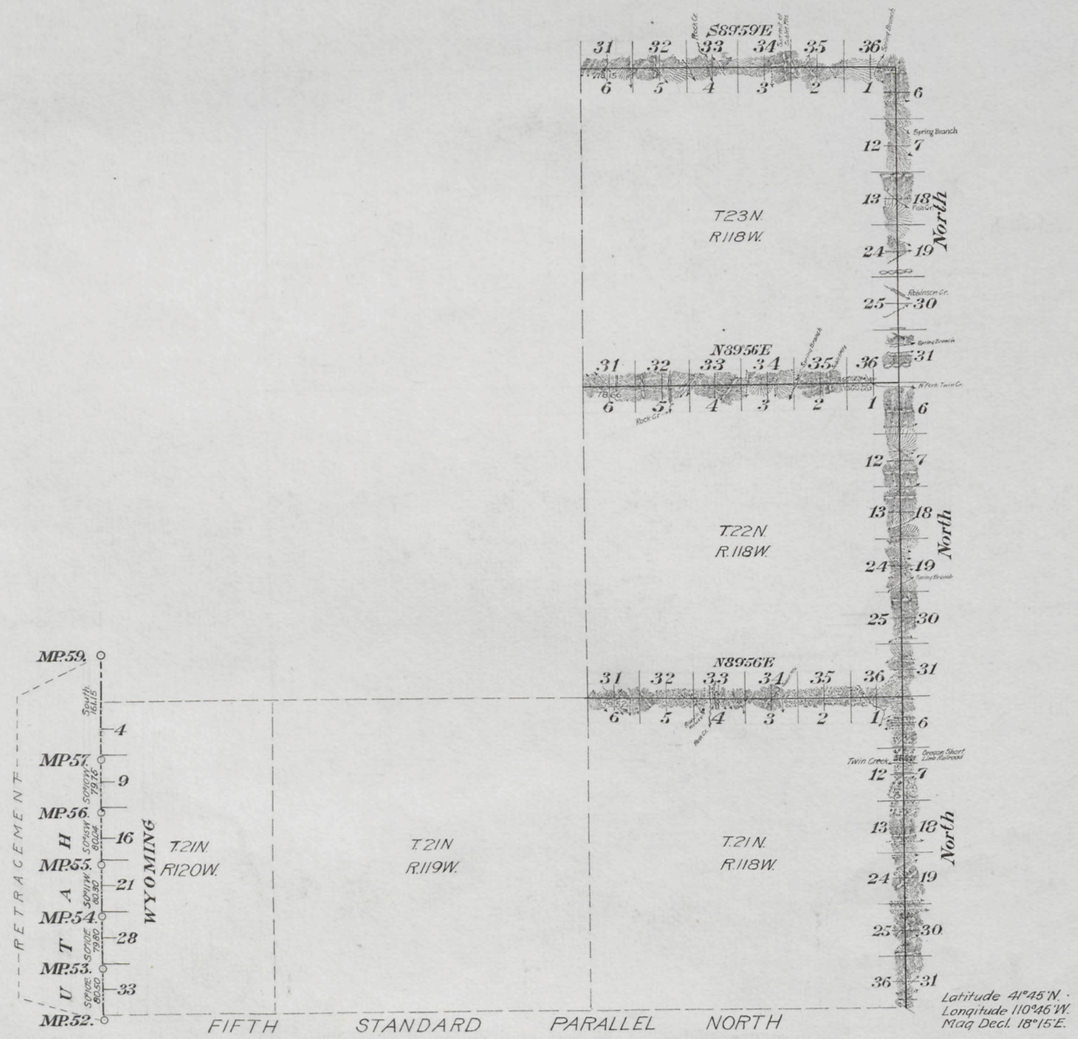


This Plat
of the
Resurvey of the North and East Boundaries of Townships 21, 22 and 23 North, Range 118 West of the Sixth Principal Meridian, Wyoming; and of the Retracement of the West Boundary of Wyoming from Mile Post 59 to Mile Post 52 is strictly conformable to the field notes of the resurvey thereof by
Newell J. Burnham, U.S.D.S.,
under his Contract No 330, dated December 4, 1907, which have been examined, approved and filed in this office.
Surv. Gen'l's Office,
Cheyenne, Wyoming
March 31, 1911.

Stephen. A. Lawson
Surveyor General.

**Table of Mileage**

| Surveys Designated | Amount | When Surveyed |
|---|---|---|
| Township Lines | 35-76-33 | June 6 - July 28, 1908. |
| Retracement W. Boundary | 7-01-54 | July 23 1908. |

W.C.H.

1438

Accepted by the Hon. Commissioner in his letters "E" Mar. 14th & Apr. 15th, 1912.

(11)

Indexed

Click Here for Field Notes | Retracement Notes, All or Part

694

# EXTERIOR LINES.

*Scale, 3 miles to an inch. Magnetic variation East.*

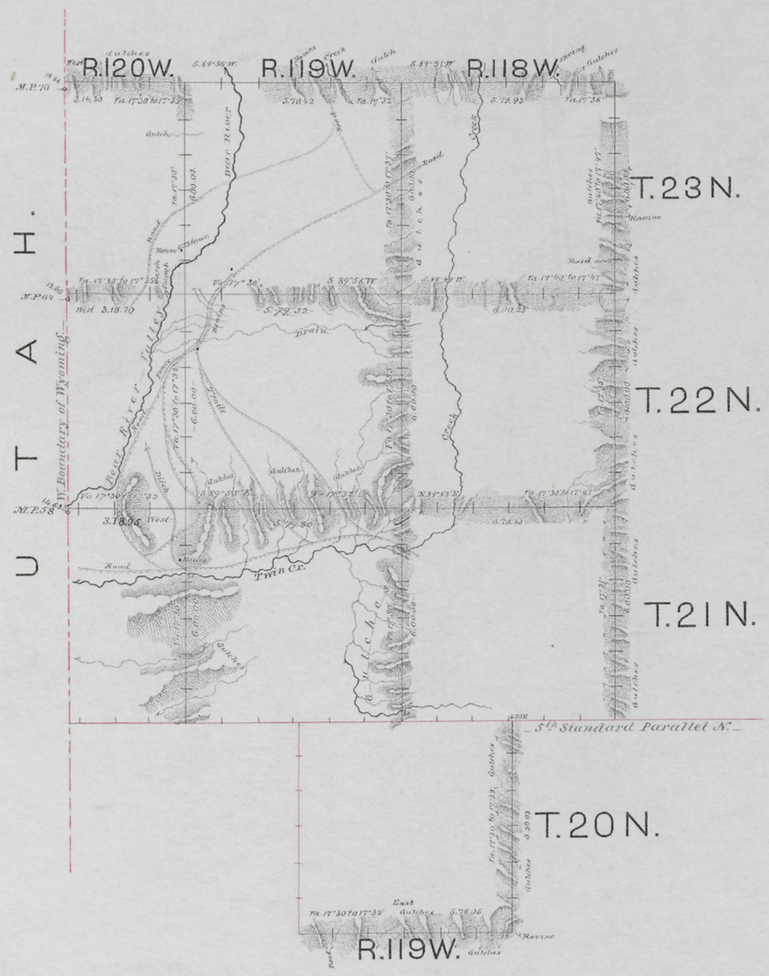


| Surveys designated. | By whom surveyed. | Date of contract. | Amount of surveys. Mls. | Chs. | Lks. | When surveyed. |
|---|---|---|---|---|---|---|
| Exterior lines. | James E. Woods. | August 31, 1880. | 111 | 23 | 66 | November 3rd 15th 1880 |
| Connections. | " " " | " " " | | 62 | 86 | " " " |

*I hereby certify that the above diagram of the exterior lines of Townships 21, 22, & 23 N. Ranges 118, 119 & 120 W. & Township 20 N. Range 119 West of the 6th Principal Meridian, Wyoming Territory, is strictly conformable to the original field notes of the survey thereof, on file in this office, which have been examined & approved.*

*Surveyor General's Office, Cheyenne Wy. Feb. 23, 1881.*

Edw. C. David

*Surveyor General.*

560

Click Here for Field Notes
Retracement Notes, All or Part

(6)

Indexed

270

63

# FIFTH STANDARD PARALLEL NORTH

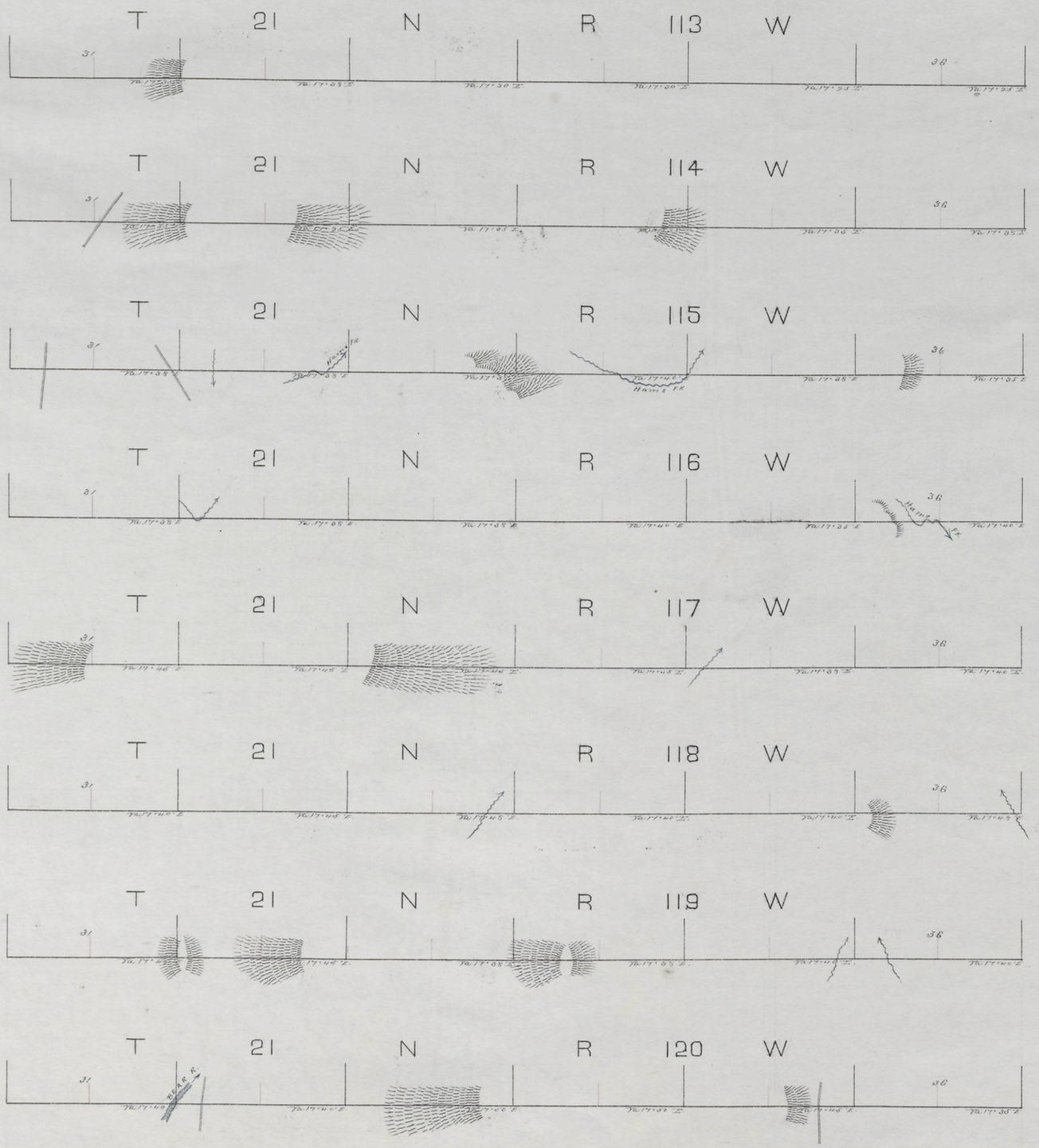


| Surveys Designated | By Whom Surveyed | Date of Contract | Amt. of Surveys | When Surveyed |
|---|---|---|---|---|
| 5th Stand. Par. N. | Wm. O. Downey | June 21st 1873 | 24 miles 00 chs. 00 lks. | Sept. 9-14th 1873. |

I hereby certify that the above Diagram of the 5th Standard Parallel North, between the 14th and 15th Guide Meridians West of the 6th Principal Meridian in Wyoming Territory, is strictly conformable to the field notes of the survey thereof on file, in this Office, which have been examined and approved.

Surveyor Generals Office
Cheyenne Wyo. Nov. 21st 1873

Silas Reed
Surv. Genl.

Click Here for Field Notes

No. 3.

# WEST BOUNDARY OF WYOMING

## LONGITUDE 34 WEST

*From mile-post No. 58, to mile-post No. 86.*

*Scale 2 miles to an inch. Magnetic Variation East*

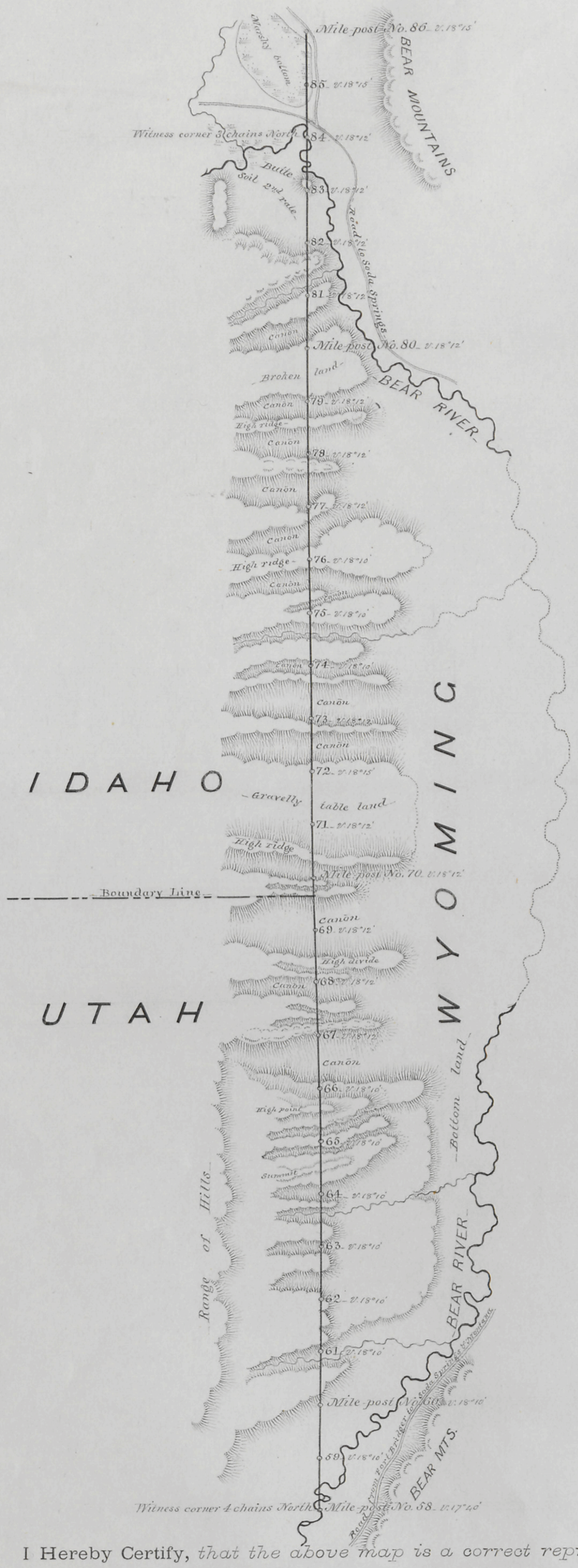





I Hereby Certify, that the above map is a correct representation of so much of the survey of the West Boundary of Wyoming, as extends from mile-post No. 58 to mile-post No. 86, as surveyed and marked by me, under Contract from the Commissioner of the General Land Office, dated May 29th 1873

A. W. Richards

U. S. Astronomer and Surveyor.

46

Click Here for Field Notes

No. 2

# WEST BOUNDARY OF WYOMING

## LONGITUDE 34 WEST

*From mile-post No.* 30 *to mile-post No.* 58

*Scale 2 miles to an inch. Magnetic Variation East*

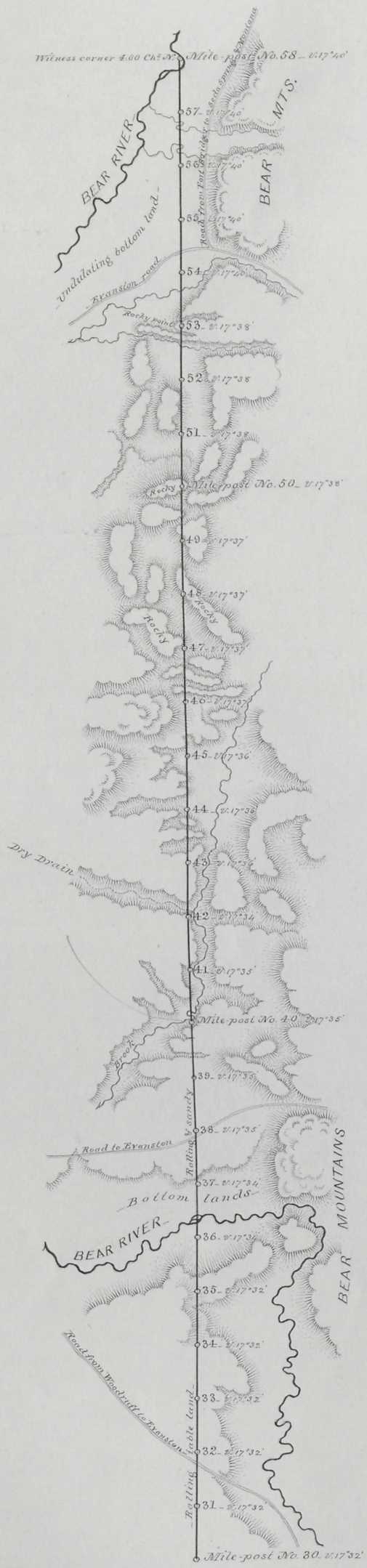


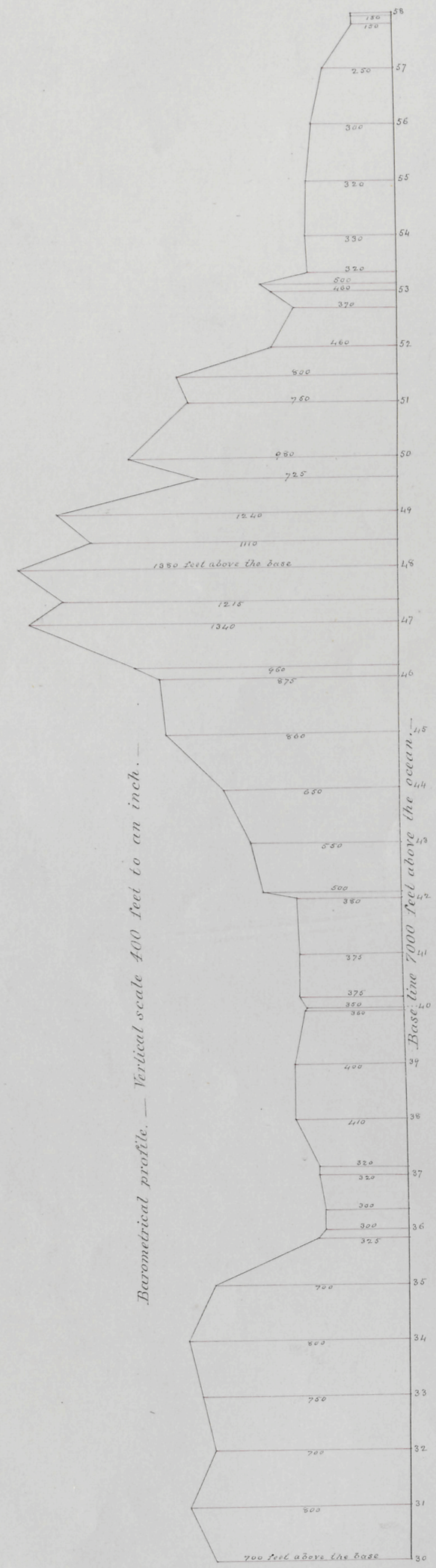


I Hereby Certify, *that the above map is a correct representation of so much of the survey of the West Boundary of Wyoming, as extends from mile-post No.* 30 *to mile-post No.* 58, *as surveyed and marked by me, under Contract from the Commissioner of the General Land Office, dated* May 29th 1873.

A. V. Richards

U. S. Astronomer and Surveyor.

45

5995

**Township 21 North, Range 120 West, Sixth Principal Meridian, Wyoming**

Click on the survey number to view the plat(s).

| Mineral Survey No. | Section 1 | 2 | 3 | 4 | 5 | 6 | 7 | 8 | 9 | 10 | 11 | 12 | 13 | 14 | 15 | 16 | 17 | 18 | 19 | 20 | 21 | 22 | 23 | 24 | 25 | 26 | 27 | 28 | 29 | 30 | 31 | 32 | 33 | 34 | 35 | 36 |
|---|---|---|---|---|---|---|---|---|---|---|---|---|---|---|---|---|---|---|---|---|---|---|---|---|---|---|---|---|---|---|---|---|---|---|---|---|
| **445** | | | | | | | | | | X | | | | | X | | | | | | | | | | | | | | | | | | | | | |
| **446** | | X | X | | | | | | | | | | | | | | | | | | | | | | | | | | | | | | | | | |
| **447** | | X | X | | | | | | | | | | | | | | | | | | | | | | | | | | | | | | | | | |
| **448** | | | | | | | | | | X | | | | | X | | | | | | | | | | | | | | | | | | | | | |
| **452** | | X | | | | | | | | | | | | | | | | | | | | | | | | | | | | | | | | | | |

**Township 21 North, Range 120 West, Sixth Principal Meridian, Wyoming**

Click on the U.S. Location Monument number for field notes.

| Location Monument No. | Section 1 | 2 | 3 | 4 | 5 | 6 | 7 | 8 | 9 | 10 | 11 | 12 | 13 | 14 | 15 | 16 | 17 | 18 | 19 | 20 | 21 | 22 | 23 | 24 | 25 | 26 | 27 | 28 | 29 | 30 | 31 | 32 | 33 | 34 | 35 | 36 |
|---|---|---|---|---|---|---|---|---|---|---|---|---|---|---|---|---|---|---|---|---|---|---|---|---|---|---|---|---|---|---|---|---|---|---|---|---|
| **20** | | | | | | | | | | X | | | | | | | | | | | | | | | | | | | | | | | | | | |