42

Click Here for Field Notes

43

1216 (4-675a)

Resurvey Fractional Township No. 22 North, Range No. 112 West of the Sixth Principal Meridian, Wyoming.

Table of Patented Entries in T. 22 N., R. 112 W. Not Segregated			
Original Survey			
Section	Subdivision	Entry	Entryman
13	S½N½,S½	L.G.	Union Pacific
15	SE¼SW¼,S½SE¼	"	" "
21	SE¼NW¼,S½NE¼, S½SW¼,NE¼SW¼, SE¼	"	" "
23	All	"	" "
25	"	"	" "
27	"	"	" "
29	S½NW¼,NE¼NW¼ NE¼,S½	"	" "
31	All	"	" "
33	"	"	" "
35	"	"	" "
36	"	55	Wyoming

Areas in Acres.	
Public Land	6743.94
Indian Reservation	
Indian Allotments	
Mineral Claims	
Water Surface	
Patented Land	6099.09
Total Area	12843.03

0 10 20 40 80

Scale 40 Chains to an inch

Mean Magnetic Declination 17° 35' E
Longitude 110° 04' W
Latitude 41° 50' N.

Surveys Designated.	By Whom Surveyed.	Contract No.	Contract Date	Amount of Surveys Mls.	Amount of Surveys chs.	Amount of Surveys lks.	When Surveyed. Begun.	When Surveyed. Completed.
RESURVEY S. & E. Township Lines	Stahle & Parshall	339	June 23, 1909	10	2	19	August 9, 1909	August 10, 1909
RESURVEY Subdivision Lines	Stahle & Parshall	339	June 23, 1909	38	6	73	August 16, 1909	August 24, 1909
Connecting Lines	Stahle & Parshall	339	June 23, 1909		11	35	August 9, 1909	August 24, 1909
RESURVEY W. Township Line	Stahle & Van Orsdel	290	June 20, 1902	2	00	06	April 12, 1903	April 13, 1903

Resurvey, Fractional

The above map of Township No. 22 North, Range No. 112 West of the Sixth Principal Meridian, Wyoming, is strictly conformable to the field notes of the Survey thereof on file in this office, which have been examined and approved.

U.S. Surveyor General's Office,
Cheyenne, Wyoming, February 16, 1912.

Surveyor General.

1/4 cor. 33/34 was marked for 27/28. Corrected by Paul M. Scherbel 6-14-57

2433-B

Resurvey accepted by the Hon. Commissioner of the G.L.O. Aug 7, 1912.
Triplicate plat mailed to the Evanston Land Office June 10, 1913.

22-112

Click Here for Field Notes

42

(4-675a)

13

Resurvey Fractional Township No. 22 North, Range No. 112 West of the Sixth Principal Meridian, Wyoming

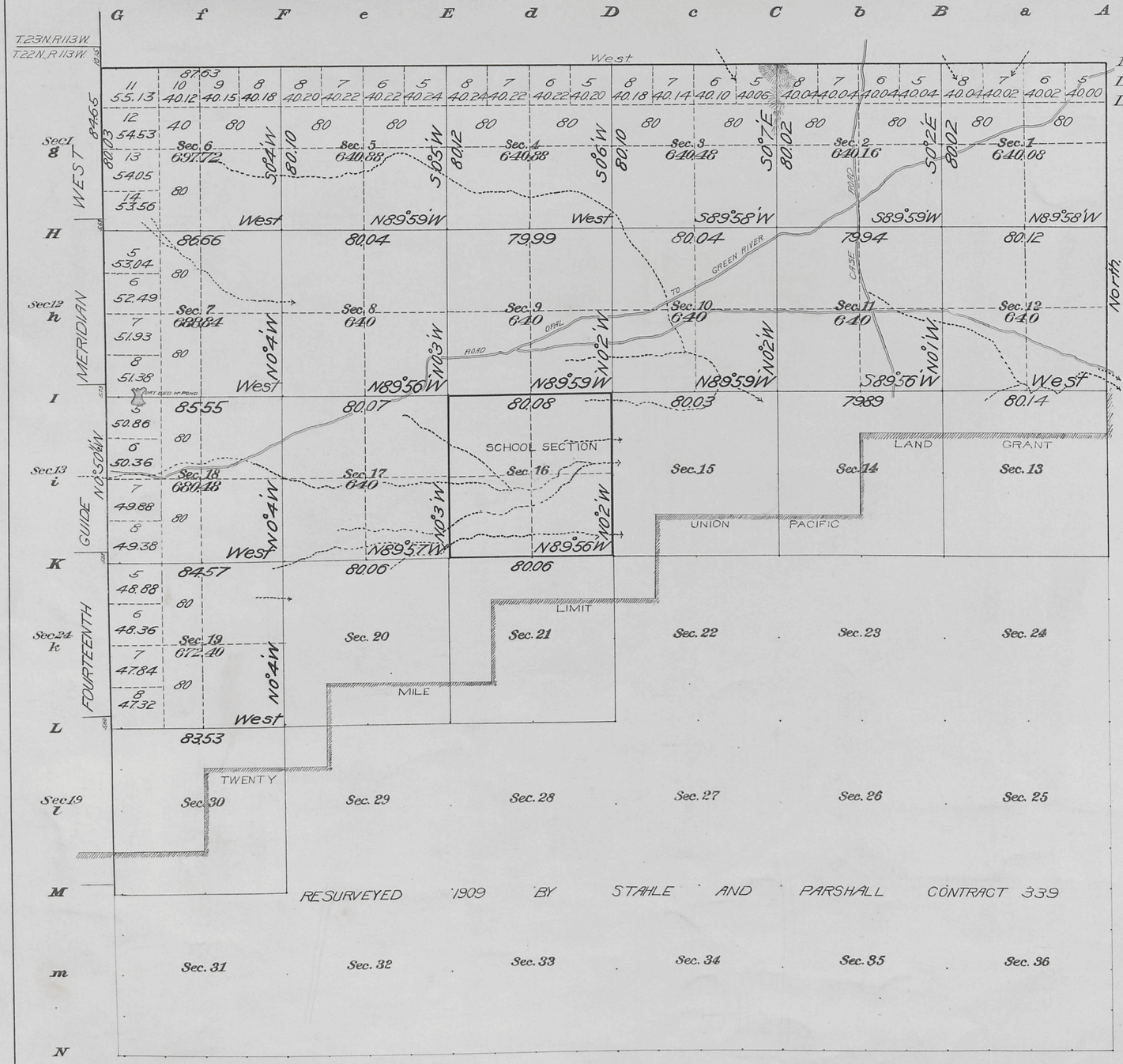

Table of Patented Entries in T. 22 N., R. 112 W. Not Segregated				
Original Survey				Resurvey
Section	Subdivision	Entry	Entryman	Area
16	All	S.S.	Wyoming	640.00

Areas in Acres	
Public Land	9781.92
Indian Reservation	
Indian Allotments	
Mineral Claims	
Water Surface	
Patented Land	640.00
Total Area	10421.92

Scale 40 Chains to an inch

Mean Magnetic Declination _____

Surveys Designated.	By Whom Surveyed.	Contract No.	Contract Date	Amount of Surveys Mls.	Amount of Surveys chs.	Amount of Surveys lks.	When Surveyed. Begun.	When Surveyed. Completed.
Resurvey East Township Line	Stahle and Parshall	339	June 23, 1909	1	00	00	August 10, 1909	August 10, 1909
Resurvey N. & E. Township Lines	" "	340	July 1, 1909	7	7	63	August 10, 1909	August 12, 1909
Resurvey Subdivision Lines	" "	339	June 23, 1909	8	3	71	August 16, 1909	August 24, 1909
Resurvey Subdivision Lines	" "	340	July 1, 1909	22	17	42	August 16, 1909	August 25, 1909
Connecting Lines	" "	340	" "		16	94	August 24, 1909	August 25, 1909
Resurvey West Township Line	Stahle & Van Orsdel	290	June 20, 1902	4	00	16	April 12, 1903	April 13, 1903

The above map of Resurvey fractional Township No. 22 North, Range No. 112 West of the Sixth Principal Meridian, Wyoming, is strictly conformable to the field notes of the resurvey thereof on file in this office, which have been examined and approved.

U. S. Surveyor General's Office,
Cheyenne, Wyoming, May 29, 1912.

Surveyor General.

2A33-A

Accepted by the Hon. Commissioner in his letter E. Sept. 17, 1912.
Triplicate plat mailed to the Evanston Land Office, Mar. 4, 1913.

22-112

Click Here for Field Notes

4214

TOWNSHIP No. 22 NORTH, RANGE No. 112 WEST of the 6TH Principal MERIDIAN.

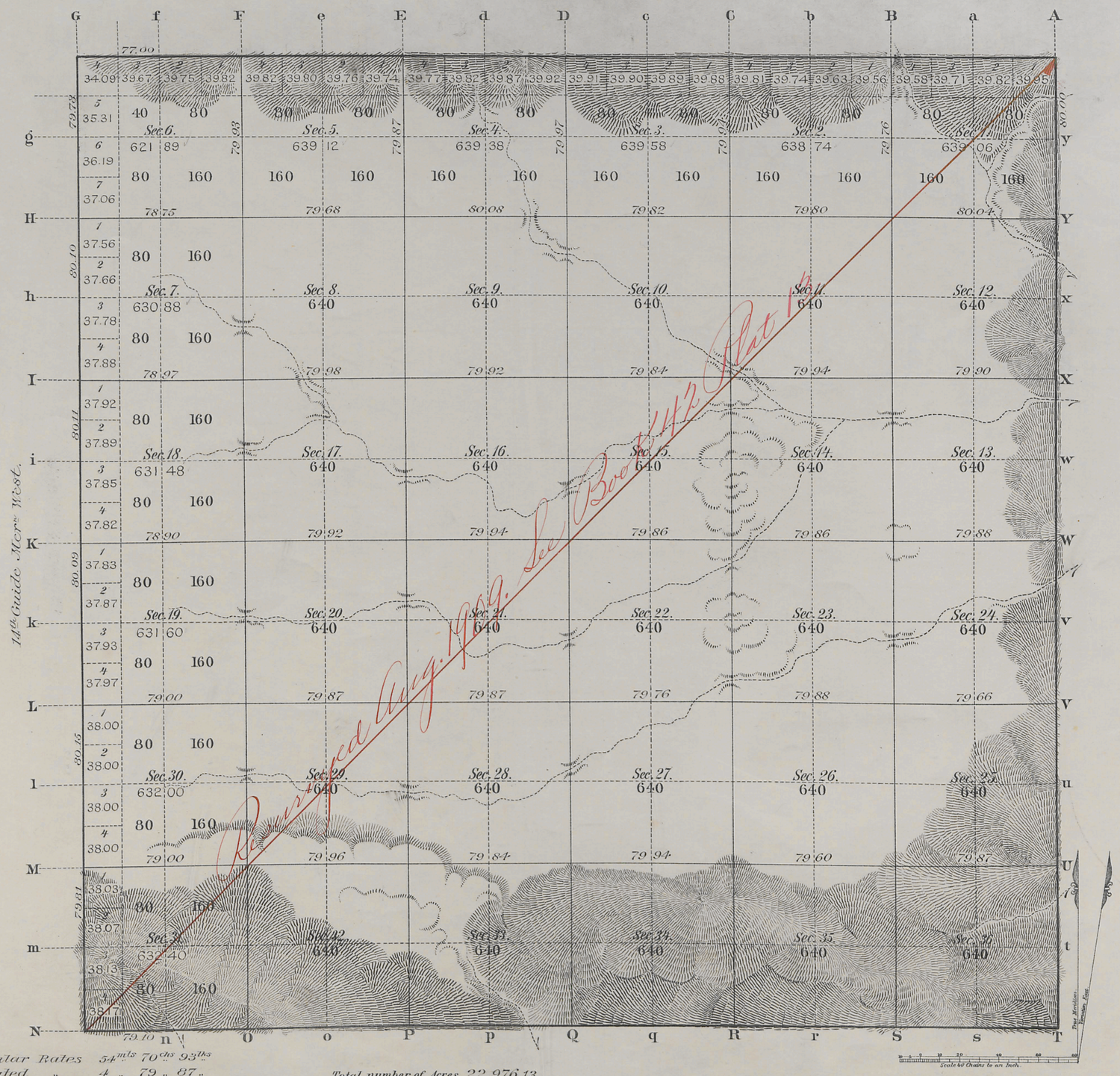

Regular Rates 54mls 70chs 93lks
Augmented " 4 " 79 " 87 "

Total number of Acres. 22 976 13

Surveys Designated	By Whom Surveyed	Date of Contract	Amount of Surveys Mls	Chs	Lks	When Surveyed	Magnetic Declination
N. Township line	G. M. Carson	Jan. 21st 1884	5	77	0	Aug. 5th 1884	
Subdivisions	" " "	" " "	59	70	80	Aug. 6-9 "	16°51'-16°54' East
Connections							
Retr. Stand. line	" " "	" " "	6	0	4	July 11th 1884	
14th Guide M. W.	Chas. Holcomb	Jan. 8th 1881	6	0	0	June 6th 1881	

The above Map of Township No. 22 North Range No. 112 West of the Sixth Principal Meridian Wyoming Territory is strictly conformable to the field notes of the survey thereof on file in this Office, which have been examined and approved

Surveyor General's Office, John W. Mildrum
Cheyenne, Wyoming
March 30th 1885
Surv. Genl.

A. GAST & CO.- ST. LOUIS & N.Y.

2433

22-112

42

Indexed

accession no 4890

Click Here for Field Notes

Ret. / Resurvey Notes, All or Part

36

RESURVEY
TOWNSHIP EXTERIORS

Scale: 160 Chains to 1 Inch

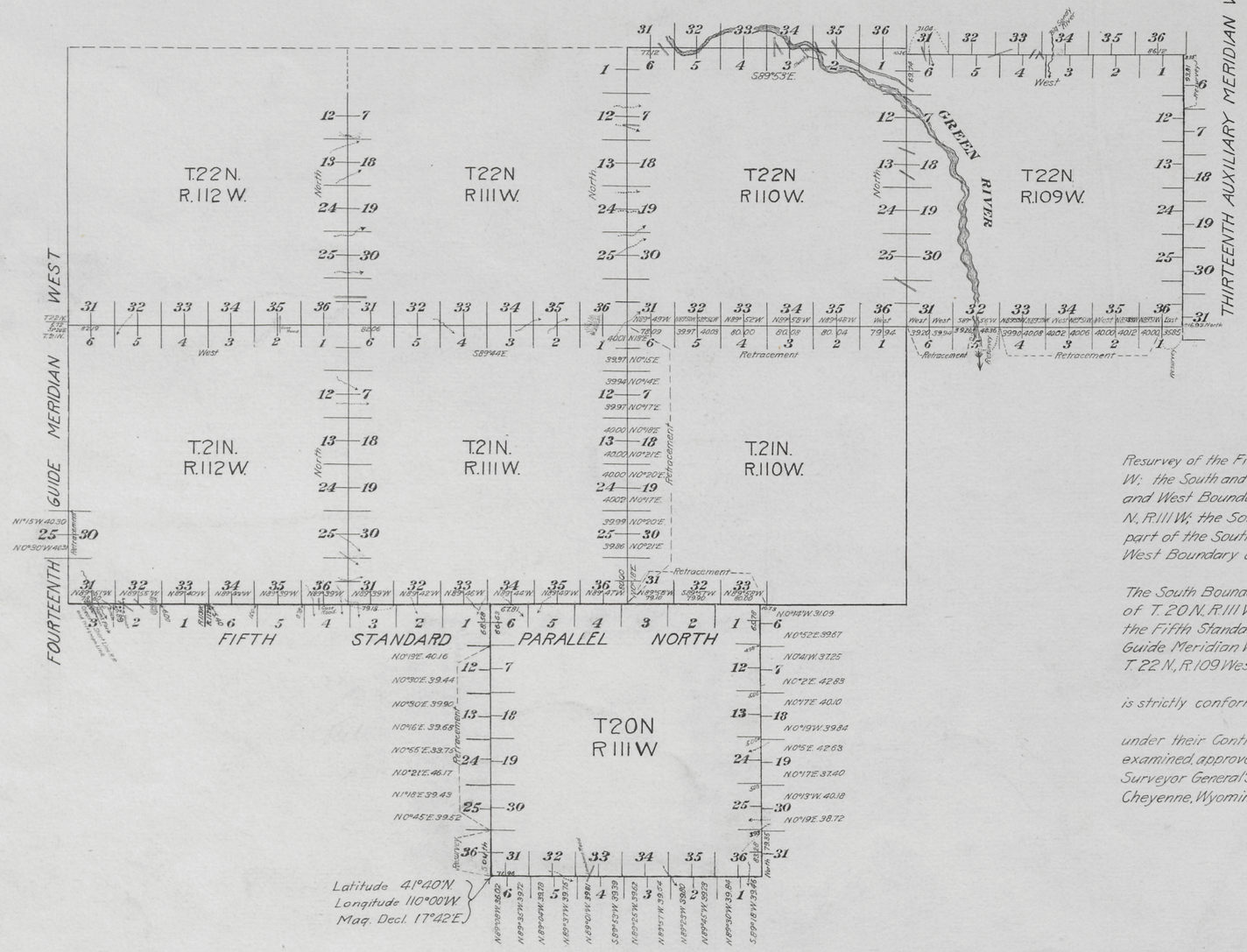

Surveys Designated	Amount			When Surveyed.
	Mls	Chs.	Lks.	
Retracement Standard Lines	3	79	61	July 25, 1909.– Aug 7, 1909
Resurvey Standard Lines	13	12	41	July 26, 1909 – Aug 11, 1911.
Retracement Township Lines	14	74	72	July 26, 1909 – Sept 22, 1909
Resurvey Township Lines	60	55	76	July 26, 1909 – Sept. 24, 1909
Connecting Lines		36	26	Aug 9, 1909 – Aug 10, 1911.

This Plat of the Resurvey of the Fifth Standard Parallel North through Rs. 111 and 112 W; the South and East Boundaries of T. 20 N., R. 111 W; the North and West Boundaries of T. 22 N. Rs. 109 and 110 W, and of T. 21 N., R. 111 W; the South and East Boundaries of T. 22 N., R. 112 W; part of the South Boundary of T. 22 N., R. 109 W. and part of the West Boundary of T. 20 N., R. 111 W. and part of the East Boundary of T. 22 N. R. 109 W,

The Retracement of

The South Boundary of T. 22 N., R. 110 W; part of the West Boundary of T. 20 N., R. 111 W.; the East Boundary of T. 21 N. R. 111 W; part of the Fifth Standard Parallel North in R. 110 W; part of the Fourteenth Guide Meridian West in T. 21 N., and a part of the South Boundary of T. 22 N., R. 109 West of the

Sixth Principal Meridian, Wyoming,

is strictly conformable to the field notes of the resurvey thereof by

Stahle & Parshall, D.S

under their Contract No. 339, dated June 23, 1909, which have been examined, approved and filed in this office.

Surveyor General's Office.

Cheyenne, Wyoming, February 16, 1912.

Stephen P. Stanson

Surveyor General.

2931

W.C.H.

A.L.R.

Resurveys accepted by the Hon. Commissioner of General Land Office, Aug. 7, 1912.

42 Indexed

4888

Click Here for Field Notes

Retracement Notes, All or Part

7.

RESURVEY
TOWNSHIP EXTERIORS

Scale: 1 inch to 160 Chains

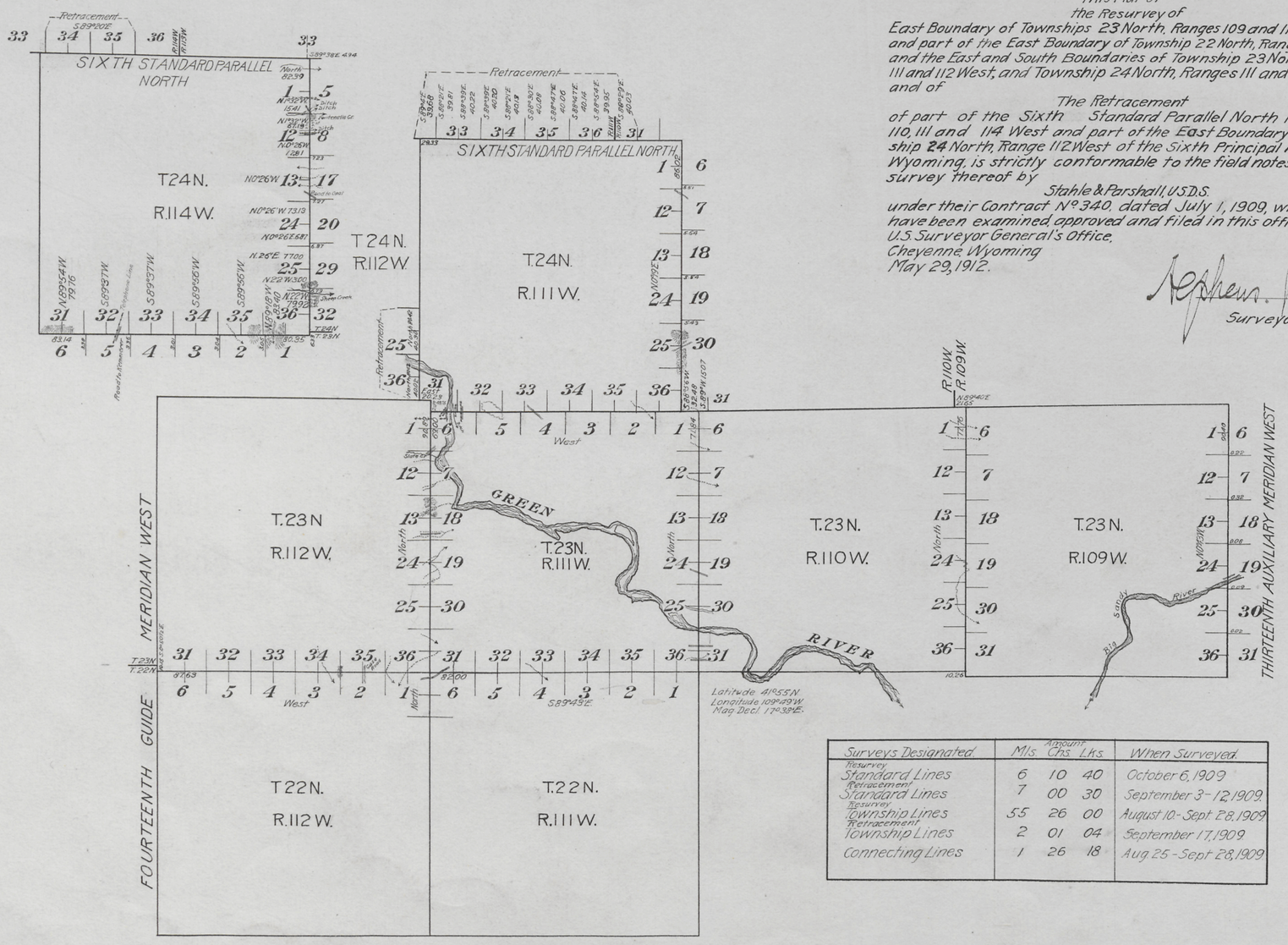

This Plat of
the Resurvey of
East Boundary of Townships 23 North, Ranges 109 and 110 West, and part of the East Boundary of Township 22 North, Range 112 West and the East and South Boundaries of Township 23 North, Ranges 111 and 112 West, and Township 24 North, Ranges 111 and 114 West and of

The Retracement
of part of the Sixth Standard Parallel North in Ranges 110, 111 and 114 West and part of the East Boundary of Township 24 North, Range 112 West of the Sixth Principal Meridian, Wyoming, is strictly conformable to the field notes of the resurvey thereof by

Stahle & Parshall, U.S.D.S.
under their Contract No. 340, dated July 1, 1909, which have been examined, approved and filed in this office.
U.S. Surveyor General's Office,
Cheyenne, Wyoming
May 29, 1912.

Stephen C. Stahle
Surveyor General.

Surveys Designated	Amount Mls.	Chs.	Lks.	When Surveyed
Resurvey Standard Lines	6	10	40	October 6, 1909
Retracement Standard Lines	7	00	30	September 3 - 12, 1909.
Resurvey Township Lines	55	26	00	August 10 - Sept 28, 1909
Retracement Township Lines	2	01	04	September 17, 1909
Connecting Lines	1	26	18	Aug 25 - Sept 28, 1909

2929

Accepted by the Hon. Commissioner in his letter "E", September 19, 1912.

2898

Click Here for Field Notes

36

Indexed

4846

RESURVEY

TOWNSHIP EXTERIORS

Scale: 1 inch = 160 chains.

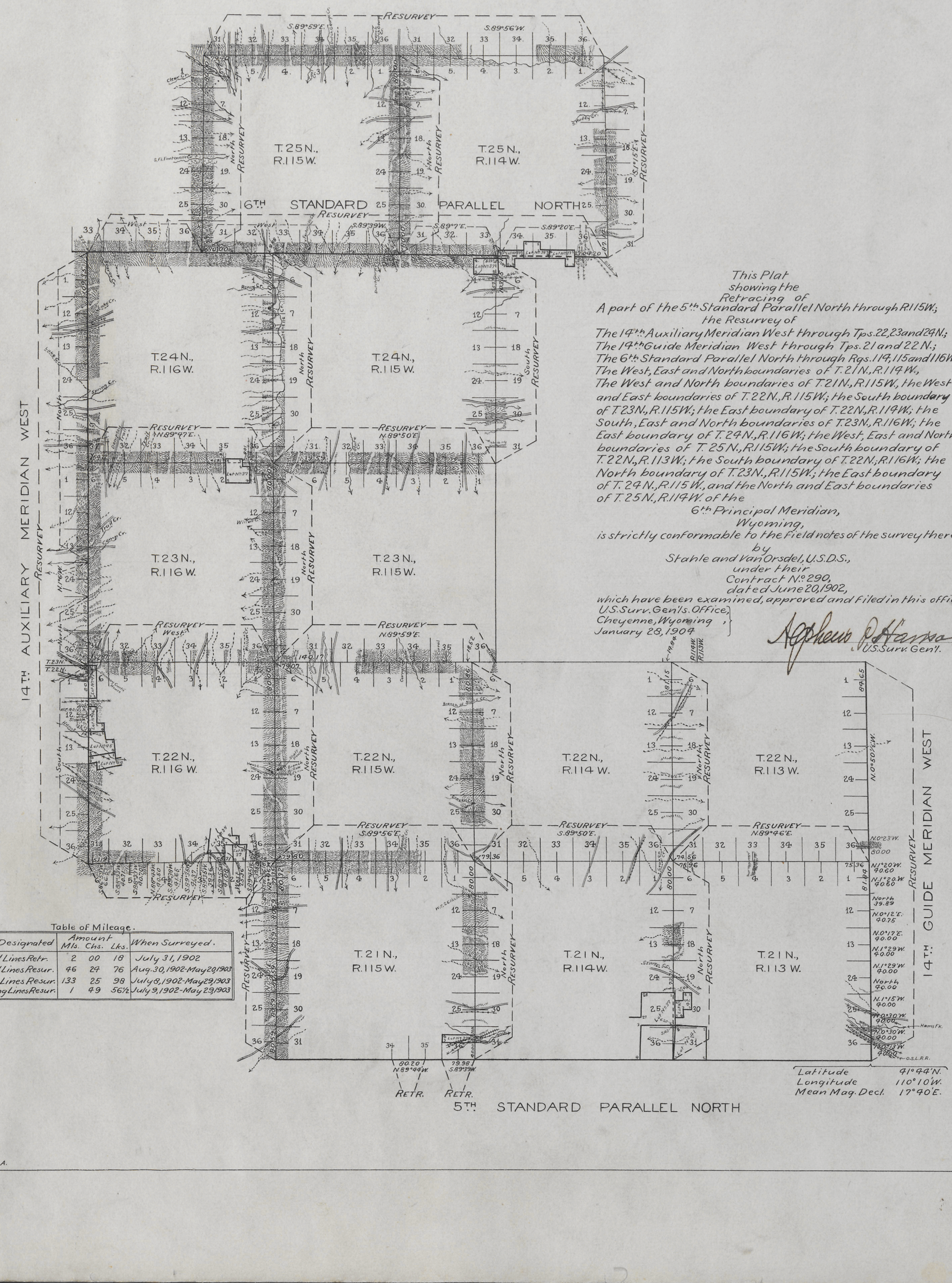

This Plat
showing the
Retracing of
A part of the 5th Standard Parallel North through R.115W.;
the Resurvey of
The 14th Auxiliary Meridian West through Tps. 22, 23 and 24N.;
The 14th Guide Meridian West through Tps. 21 and 22 N.;
The 6th Standard Parallel North through Rgs. 114, 115 and 116W.;
The West, East and North boundaries of T. 21N., R. 114W.,
The West and North boundaries of T. 21N., R. 115W., the West
and East boundaries of T. 22N., R. 115W.; the South boundary
of T. 23N., R. 115W.; the East boundary of T. 22N., R. 114W.; the
South, East and North boundaries of T. 23N., R. 116W.; the
East boundary of T. 24N., R. 116W.; the West, East and North
boundaries of T. 25N., R. 115W.; the South boundary of
T. 22N., R. 113W.; the South boundary of T. 22N., R. 116W.; the
North boundary of T. 23N., R. 115W.; the East boundary
of T. 24N., R. 115W., and the North and East boundaries
of T. 25N., R. 114W. of the
6th Principal Meridian,
Wyoming,
is strictly conformable to the Field notes of the survey thereof
by
Stahle and Van Orsdel, U.S.D.S.,
under their
Contract No. 290,
dated June 20, 1902,
which have been examined, approved and filed in this office.

U.S. Surv. Gen'ls. Office,
Cheyenne, Wyoming,
January 28, 1904

A. Gephens Dodge
U.S. Surv. Gen'l.

Table of Mileage.

Surveys Designated	Amount Mls.	Chs.	Lks.	When Surveyed.
Standard Lines Retr.	2	00	18	July 31, 1902
Standard Lines Resur.	46	24	76	Aug. 30, 1902-May 20, 1903
Township Lines Resur.	133	25	98	July 8, 1902-May 29, 1903
Connecting Lines Resur.	1	49	56½	July 9, 1902-May 23, 1903

Latitude	41°44'N.
Longitude	110°10'W.
Mean Mag. Decl.	17°40'E.

Surveys accepted by the Commissioner of the G.L.O. March 9, 1904.

F.H.A.

H.B.P.

Click Here for Field Notes

34 Indexed

4789

80

TOWNSHIP EXTERIORS

Scale: 1 inch to 160 chains

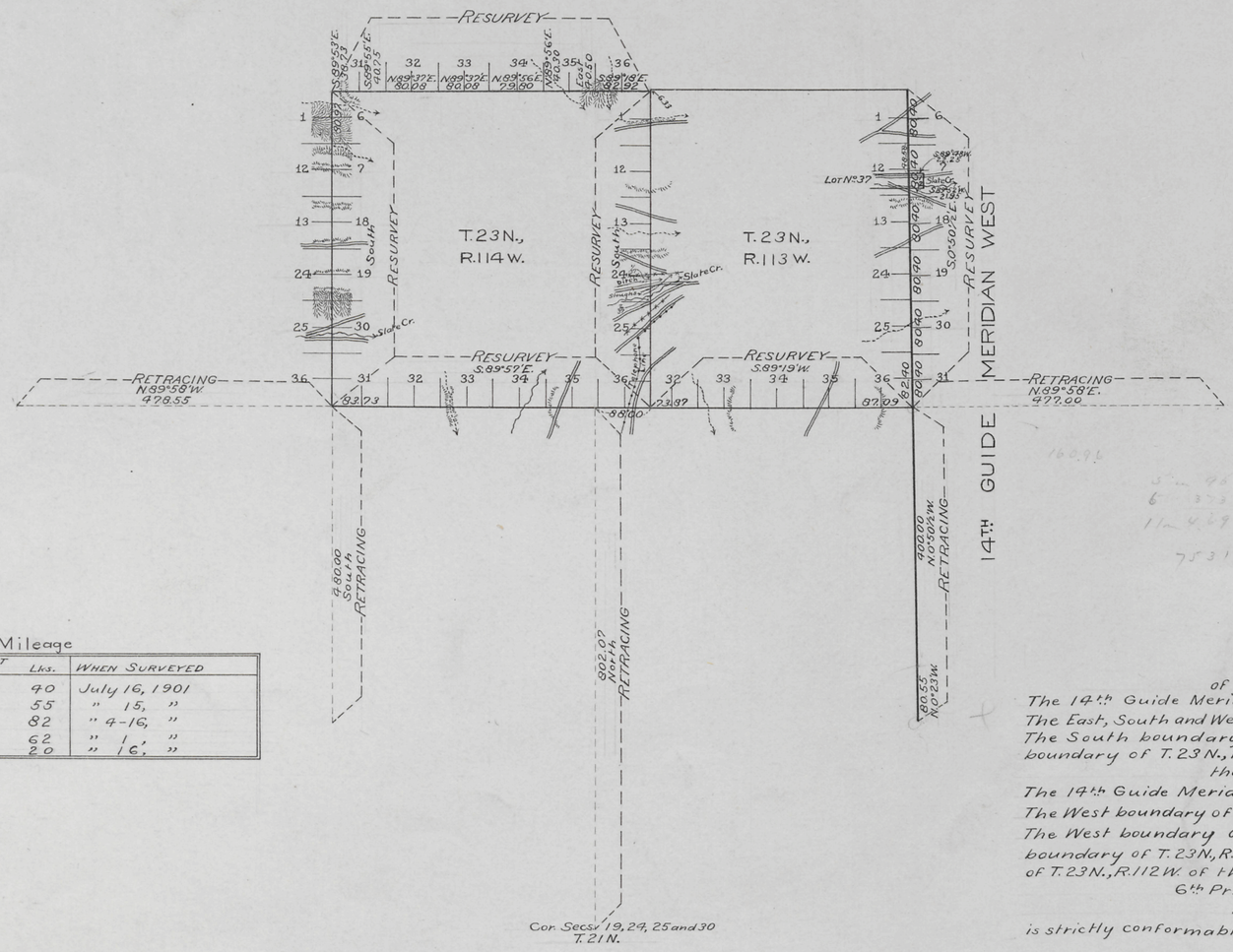

Table of Mileage

SURVEYS DESIGNATED	MIS.	AMOUNT Chs.	Lks.	WHEN SURVEYED
Standard Lines Resur.	6	2	40	July 16, 1901
" " Retr.	6	0	55	" 15, "
Township " Resur.	29	8	82	" 4-16, "
" " Retr.	27	77	62	" 1, "
Connections		44	20	" 16, "

This Map
of the Resurvey of
The 14th Guide Meridian West through T. 23 N.;
The East, South and West boundaries of T. 23 N., R. 114 W.;
The South boundary of T. 24 N., R. 114 W.; the South boundary of T. 23 N., R. 113 W.;
the Retracing of
The 14th Guide Meridian West through T. 22 N.;
The West boundary of Tps. 21 and 22 N., R. 113 W.;
The West boundary of T. 22 N., R. 114 W.; the South boundary of T. 23 N., R. 115 W.; and the South boundary of T. 23 N., R. 112 W. of the
6th Principal Meridian,
Wyoming,
is strictly conformable to the field notes of the survey thereof by
C. Edward Artist, U.S.D.S.,
under his
Contract No. 285,
dated June 18, 1901,
which have been examined, approved and Filed in this office.
U.S. Surv. Gen'ls. Office,
Cheyenne, Wyoming,
January 15, 1902

Alpheus P. Hanson
U.S. Surv. Gen'l.

2858

F.H.A.

I.B.M.

Filed MAR 11 1902
Surveys accepted by the Hon. Commissioner in his letter "E" dated March 5, 1902

34

Indexed

Click Here for Field Notes

4739

21

TOWNSHIP EXTERIORS

Scale: 1 inch to 160 chains

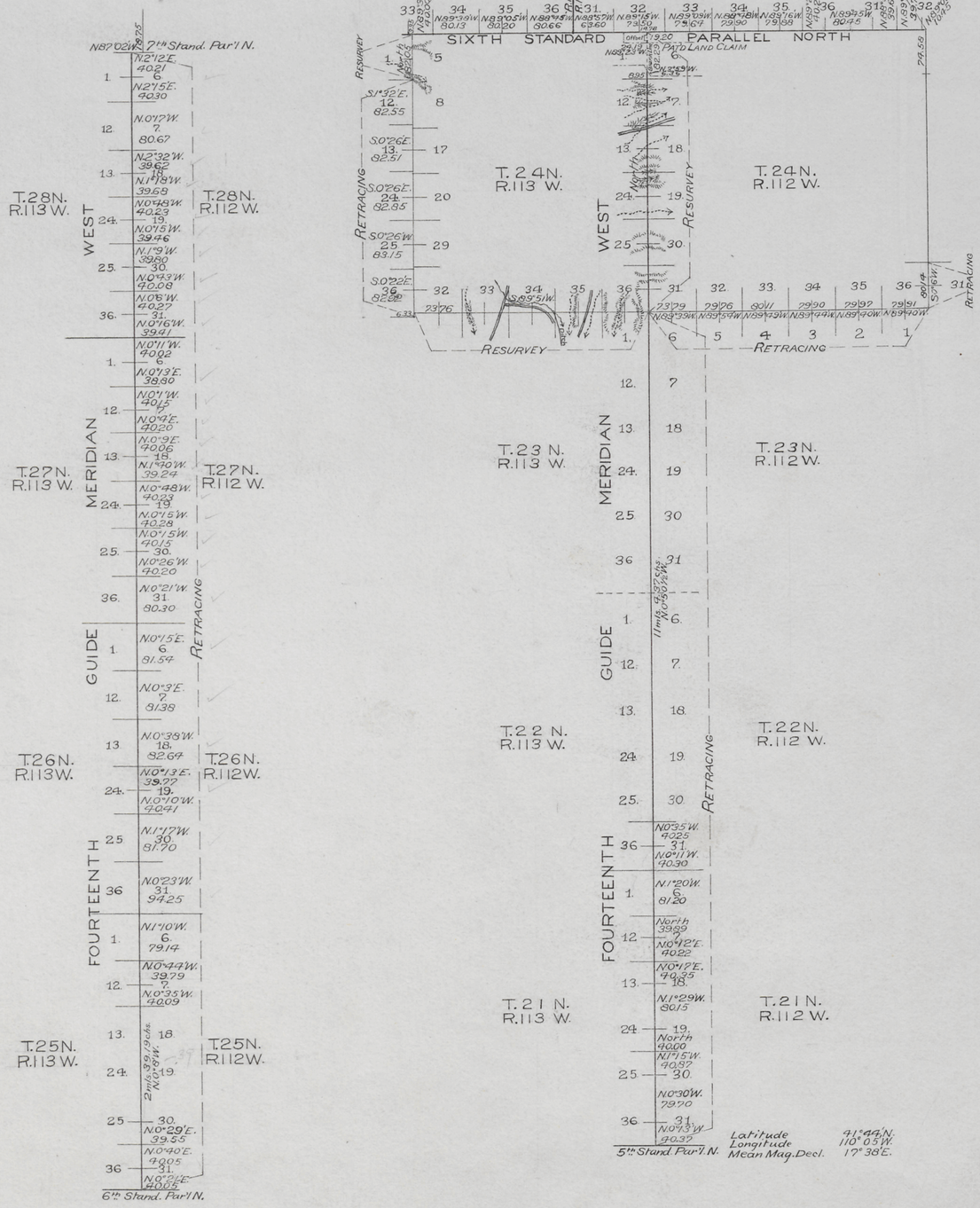

Table of Mileage

Lines Designated	Amount Mls.	Chs.	Lks.	When Surveyed
Standard Lines Resurveyed	6	2	29	April 13, 1899
" " Retraced	53	20	60	March 30-April 15, 1899
Township " Resurveyed	5	75	81	April 26-27, "
" " Retraced	12	7	56	" 19-27, "
Connection " Resurveyed		24	96	" 13-27, "
" " Retraced		18	25	May 5, "

This Plat
showing the
Retracing of
The 14th Guide Meridian West through
Tps. 21, 22, 23, 25, 26, 27 and 28 North;
The 6th Standard Parallel North in
Rgs. 111, 112 and 113 West;
The South Bdry. of T. 24 N, R. 112 W.;
and part of the West Bdry. of T. 24 N.,
R. 113 W.;
and the Resurvey of
The 14th Guide Meridian West through
T. 24 N.;
The South and a part of the West
Bdrys. of T. 24 N, R. 113 W.
of the
6th Principal Meridian
WYOMING
is strictly conformable to the field notes
of the retracing and resurvey thereof
by
Edward F. Stahle, U.S. Dep. Sur.,
under his
Contract No. 271 A
dated March 9, 1899.
Which have been examined, approved
and filed in this office.
U.S. Surv. Genl's Office
Cheyenne, Wyoming
Feb. 16th 1900

Stephens P. Hanson
U.S. Surv. Genl.

Filed Apr. 12-1900
Comm letter Apr. 7-1900

2813

I.B.M. Computer.
F.H.A. Topog. and Lettering.

Click Here for Field Notes

Indexes

4192

EXTERIOR LINES.

Scale 3 miles to 1 inch. Magnetic Variation, East.

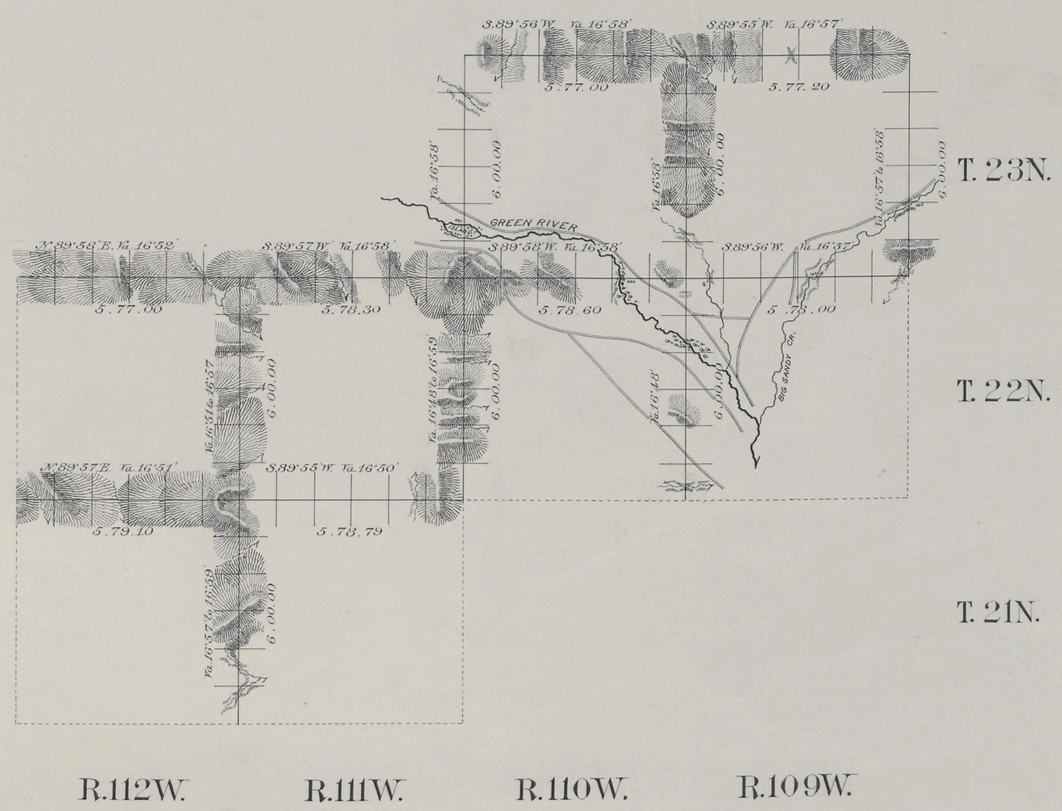

Regular Rates 37 mls 67 chs 29 lks
Augmented " 51 " 76 " 70 "

Surveys Designated.	By Whom Surveyed.	Date of Contract.	Amount of Surveys. mls	chs.	lks.	When Surveyed.
Township lines	G. M. Carson	Jan. 21st 1884	89	63	99	July 21-Aug. 5 1884

I hereby certify that the above diagram of the Exterior lines of Tps 22 & 23 N., R's 109 & 110 W. and Tps 21 & 22 N., R's 111 & 112 W. of the 6th Principal Meridian Wyoming Territory, is strictly conformable to the field notes of the survey thereof on file in this office, which have been examined and approved.

Surveyor General's Office,
Cheyenne Wyoming March 30th 1885

John H. Meldrum
Sur. Genl.

2424

(11)

Click Here for Field Notes

Retracement Field Notes

39.

Phillips

788

14TH GUIDE MERIDIAN WEST.

from the 5th to the 6th Stand.d Parallel North, between Ranges 112 and 113 West of the 6th Principal Meridian, Wyom. Territory.



Scale, 40 chains to an inch.

5th Stand.d Par.l North

Magnetic variation East.

surveys Designated	By whom surveyed	Date of Contract	Amount of Surveys			When surveyed
			mls.	Chs.	Lks.	
14th Guide Meridian West	James E. Woods	September 20, 1880	24	0	0	March 1881.

I hereby certify that the above diagram of the 14th Guide Meridian West, from the 5th to the 6th Standard Parallel North, between Ranges 112 and 113 West of the 6th Principal Meridian, Wyoming Territory, is strictly conformable to the field notes of the surveys thereof on file in this Office, which have been examined and approved.

Surveyor Generals Office,
Cheyenne, Wyo. June 23rd 1881.

Edw. C. David
Surveyor General.