Click Here for Field Notes

Click Here for Exterior Notes

(4-675a)

1029

Segregation of School Sections

Resurvey Township No. 22 North Range No. 113 West of the Sixth Principal Meridian, Wyoming.



Lots 37 and 38, Total number of Acres 1277.72

Meanders of								
Posts	Courses	Ch.s Lk.s	Posts	Courses	Ch.s Lk.s	Posts	Courses	Ch.s Lk.s

Surveys Designated	By Whom Surveyed	Date of Contract No.	Amount of Surveys M.	Ch.s	Lk.s	When Surveyed	
Retracement E and S Township lines	Edward F. Stahle	311. May 10, 1906	2	00	00	July 22, 1907	
Segregated Lots	" " "	" " " "	5	79	13	" " "	

Segregation of School Sections in

The above Map of Township No. 22 North, of Range No. 113 West of the Sixth Principal Meridian, Wyoming, is strictly conformable to the field notes of the survey thereof on file in this Office, which have been examined and approved.

Surveyor General's Office, Cheyenne, Wyoming, November 4, 1907.

Stephen P. Johnson
Sur.r Gen.r

C.Y.H.

THE NORRIS PETERS CO., WASHINGTON, D.C.

A.M.T.

726 B

726-B

Accepted by the Hon. Commissioner in his letter "E", April 23, 1908. Triplicate plat forwarded to Evanston Land Office, May 2, 1908

22-113

36

Click Here for Field Notes

3

(4-675Q)

1028

Resurvey Township No. 22 North, Range No. 113 West of the 6th Principal Meridian

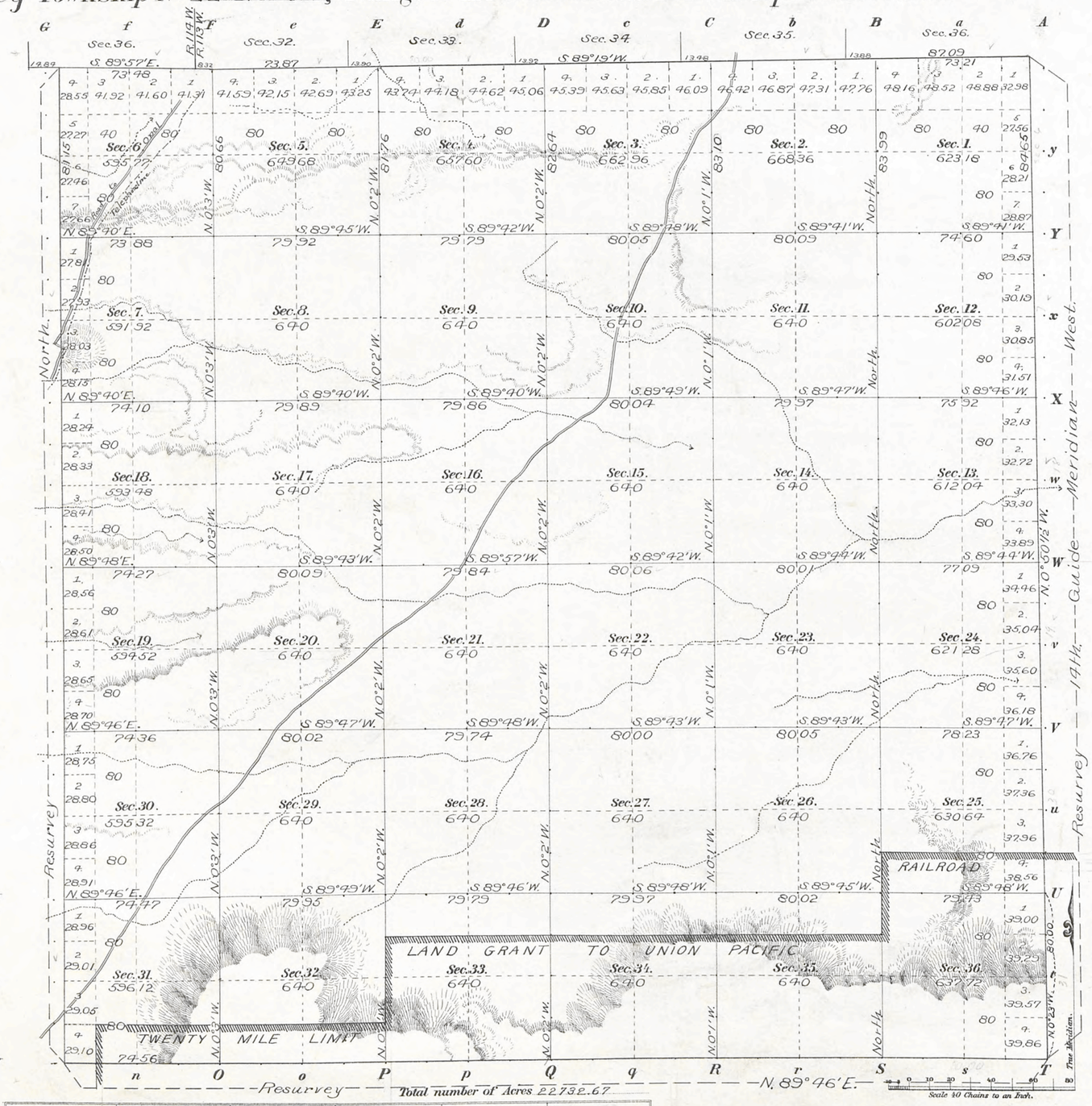

Total number of Acres 22732.67

Surveys Designated	By Whom Surveyed	Date of Contract No.	Amount of Surveys M.	Chs	Lks	When Surveyed
Resurvey S. E. and W. Township lines	Stahle and Van Orsdel	290, June 20, 1902	18	00	36	August 21, 1902 to April 6-13, 1903
Resurvey Subdivisions	" " "	" " "	59	97	65	April 14-19, 1903
Connections	" " "	" " "		68	50	" " "
North Boundary	C. Edward Artist	285, June 18, 1901,	5	00	96	July 4-16, 1901,
South & West Bdrs,	McCoy and Woods	119, Sept. 22, 1880	11	29	25	May 3-9, 1880.
East Boundary	James E. Woods	111, Sept. 20, 1880.	6	00	00	March 3-4, 1881.
Subdivisions.	Holcomb & Woods.	118, January 8, 1881	59	72	84	October 13-20, 1881.

Meanders of

Posts	Courses	Ch.s Lk.s	Posts	Courses	Ch.s Lk.s	Posts	Courses	Ch.s Lk.s

Latitude 41° 99' N.
Longitude 110° 10' W.
Mean Mag. Decl. 17 3/4° E.

The above Map of Township No. 22 North of Range No. 113 West of the 6th Principal Meridian Wyoming is strictly conformable to the field notes of the Resurvey thereof on file in this Office, which have been examined and approved.

Surveyor Generals Office, Cheyenne, Wyoming January 28, 1904

Alphens P. Hanson
Sur. Gen.

Survey accepted by the Land Commissioner in his letter E. March 9, 1904. Triplicate heat forwarded to Evanston Land Office, May 7, 1905.

22-113

I.B.M. Computer.
F.A.O. Topog. and Lettering.

THE NORRIS PETERS CO., LITHO., WASHINGTON, D. C.

726A

726F

Click Here for Field Notes

TOWNSHIP No. 22 NORTH. RANGE No. 113 WEST of the 6TH Principal MERIDIAN.

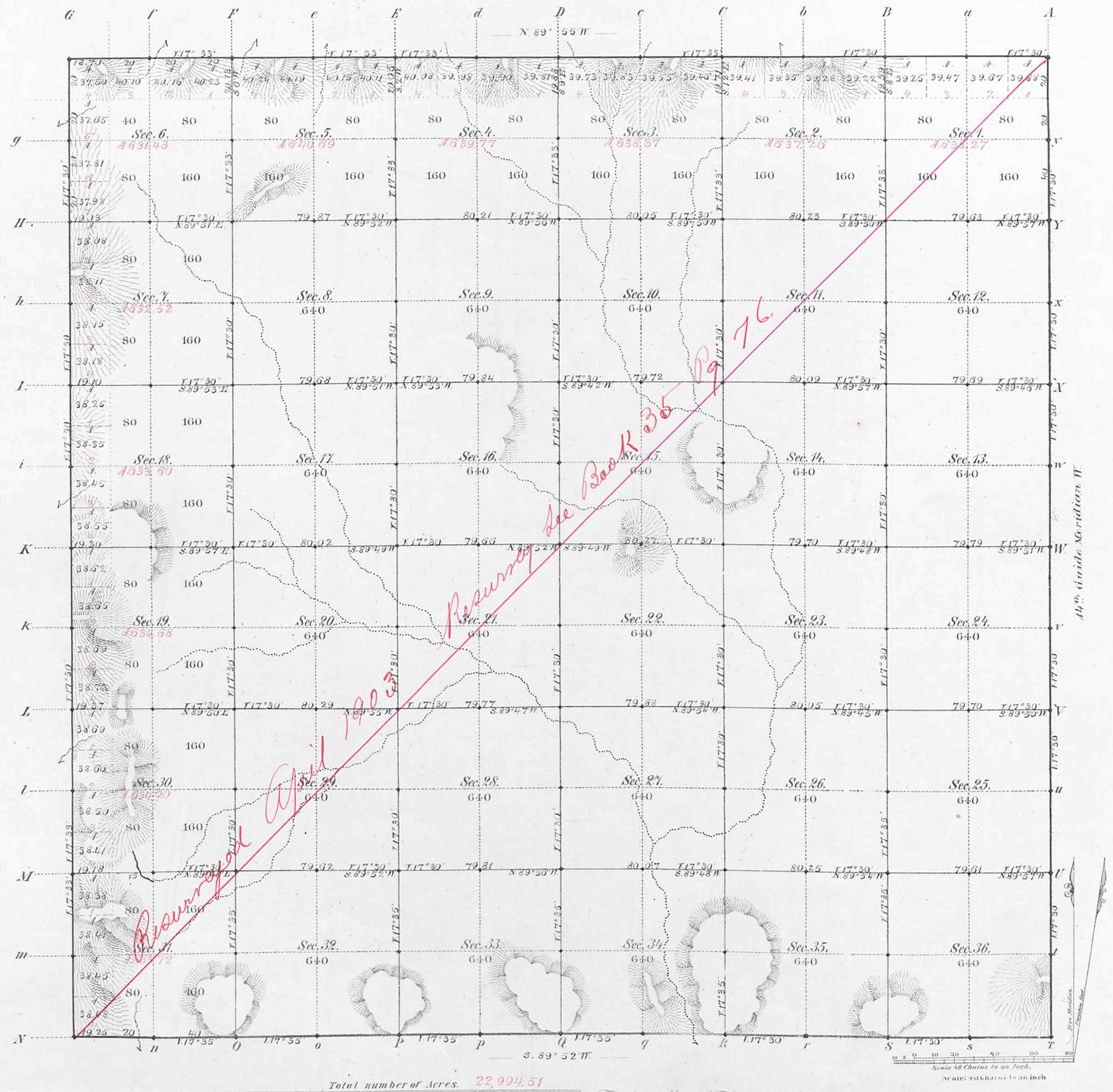

Total number of Acres. 22,994.51

Surveys Designated	By Whom Surveyed	Date of Contract	Amount of Surveys Mls	Chs	Lks	When Surveyed	Magnetic Declination
S.W. & N. Township-lines	McCoy & Woods	Septb. 22nd 1880	17	77	95	May 3rd & 4th 1880	17° 32' East
Subdivisions	Holcomb & Woods	Janry. 8th 1881	59	72	84	Octb. 13th to 20th 1881	17° 30' East
Connections							
14th Guide M.W.	James E. Woods	Septb 20th 1880	6	0	0	March 3rd & 4th 1881	

The above Map of Township No. 22 North of Range No. 113 West of the Sixth Principal Meridian Wyoming Territory is strictly conformable to the field notes of the survey thereof on file in this Office, which have been examined and approved

Surveyor Generals Office,
Cheyenne Wyoming
March 15th 1882

Edw. C. Davis
Surv. Gen.l

A. Gast & Co., St. Louis, Mo.

726

Carc 22-113

2898

Click Here for Field Notes

36

Indexed

4846

RESURVEY

TOWNSHIP EXTERIORS

Scale: 1 inch ≈ 160 chains.

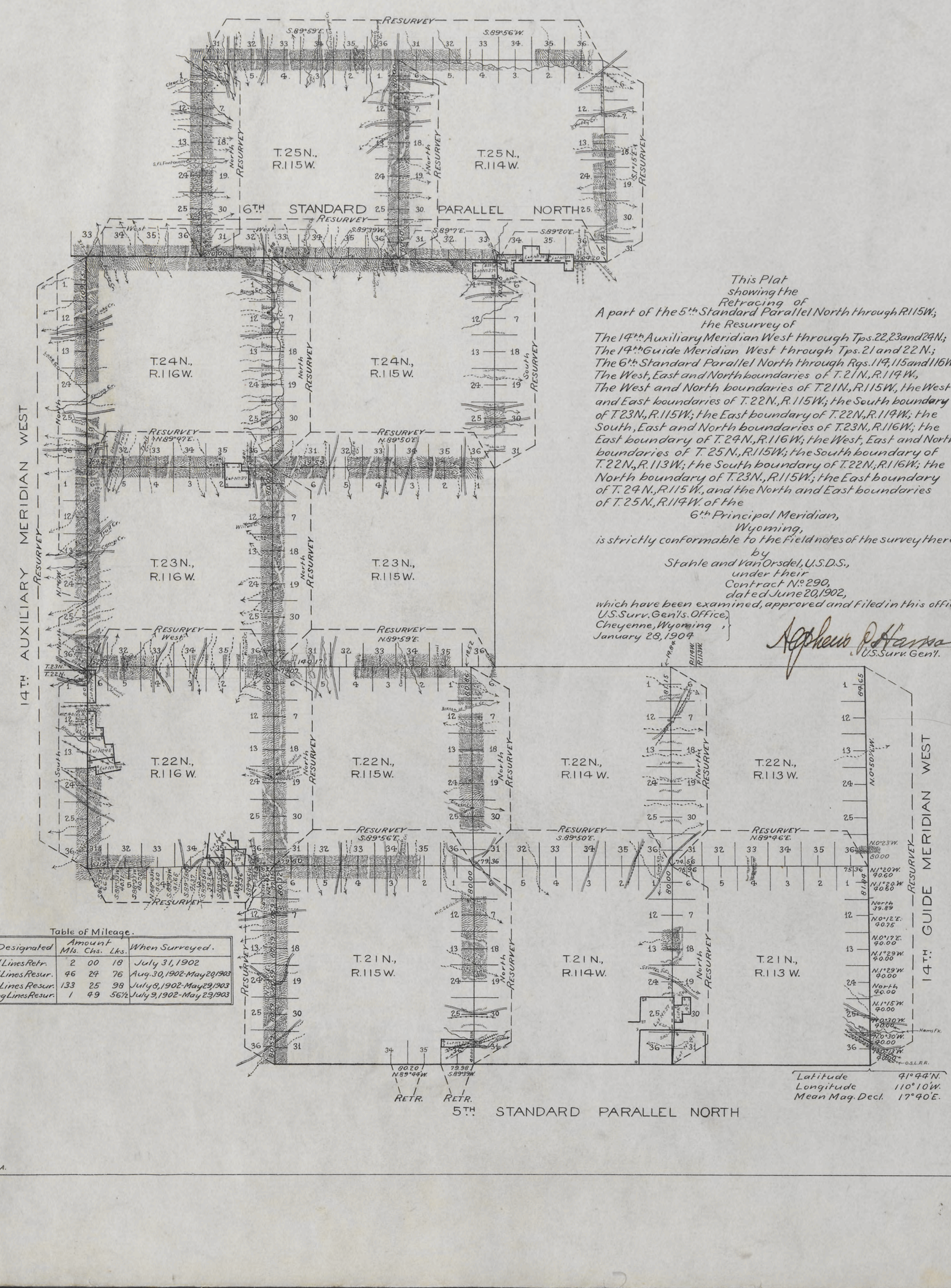

This Plat
showing the
Retracing of
A part of the 5th Standard Parallel North through R.115W.;
the Resurvey of
The 14th Auxiliary Meridian West through Tps. 22, 23 and 24N.;
The 14th Guide Meridian West through Tps. 21 and 22N.;
The 6th Standard Parallel North through Rgs. 114, 115 and 116W.;
The West, East and North boundaries of T. 21N., R. 114W.,
The West and North boundaries of T. 21N., R. 115W., the West
and East boundaries of T. 22N., R. 115W.; the South boundary
of T. 23N., R. 115W.; the East boundary of T. 22N., R. 114W.; the
South, East and North boundaries of T. 23N., R. 116W.; the
East boundary of T. 24N., R. 116W.; the West, East and North
boundaries of T. 25N., R. 115W.; the South boundary of
T. 22N., R. 113W.; the South boundary of T. 22N., R. 116W.; the
North boundary of T. 23N., R. 115W.; the East boundary
of T. 24N., R. 115W., and the North and East boundaries
of T. 25N., R. 114W. of the
6th Principal Meridian,
Wyoming,
is strictly conformable to the Field notes of the survey thereof
by
Stahle and VanOrsdel, U.S.D.S.,
under their
Contract No. 290,
dated June 20, 1902,
which have been examined, approved and filed in this office.

U.S. Surv. Gen'ls. Office,
Cheyenne, Wyoming,
January 28, 1904

Approved
U.S. Surv. Gen'l.

Table of Mileage.

Surveys Designated	Amount Mls.	Chs.	Lks.	When Surveyed.
Standard Lines Retr.	2	00	18	July 31, 1902
Standard Lines Resur.	46	24	76	Aug. 30, 1902-May 29, 1903
Township Lines Resur.	133	25	98	July 8, 1902-May 29, 1903
Connecting Lines Resur.	1	49	56½	July 9, 1902-May 29, 1903

Latitude 41°44'N.
Longitude 110°10'W.
Mean Mag. Decl. 17°40'E.

Surveys accepted subject to the Commissioner's
Letter of March 9, 1904.

F.H.A.

H.B.P.

Click Here for Field Notes

34 Indexed

4789

80

TOWNSHIP EXTERIORS

Scale: 1 inch to 160 chains

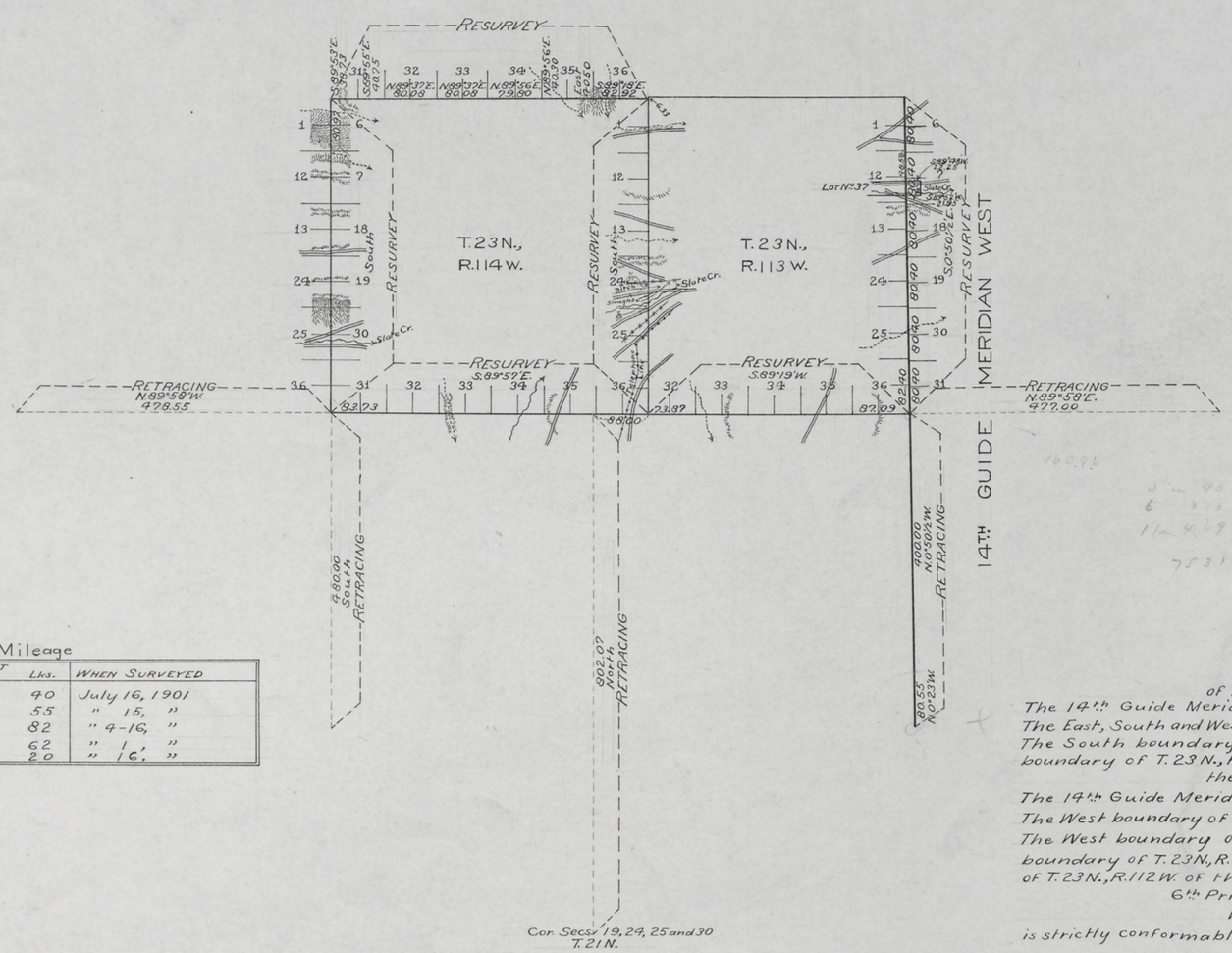

Table of Mileage

SURVEYS DESIGNATED	MIS.	AMOUNT Chs.	Lks.	WHEN SURVEYED
Standard Lines Resur.	6	2	40	July 16, 1901
" " Retr.	6	0	55	" 15, "
Township " Resur.	29	8	82	" 4-16, "
" " Retr.	27	77	62	" 1, "
Connections		44	20	" 16, "

This Map
of the Resurvey of
The 14th Guide Meridian West through T. 23 N.;
The East, South and West boundaries of T. 23 N., R. 114 W.;
The South boundary of T. 24 N., R. 114 W.; the South boundary of T. 23 N., R. 113 W.;
the Retracing of
The 14th Guide Meridian West through T. 22 N.;
The West boundary of Tps. 21 and 22 N., R. 113 W.;
The West boundary of T. 22 N., R. 114 W.; the South boundary of T. 23 N., R. 115 W.; and the South boundary of T. 23 N., R. 112 W. of the
6th Principal Meridian,
Wyoming,
is strictly conformable to the Field notes of the survey thereof by
C. Edward Artist, U.S.D.S.,
under his
Contract No. 285,
dated June 18, 1901,
which have been examined, approved and Filed in this office.
U.S. Surv. Gen'l's. Office,
Cheyenne, Wyoming,
January 15, 1902

Alpheus P. Hanson
U.S. Surv. Gen'l.

2858

FHA

KBM

Filed MAR 11 1902

Surveys accepted by the Hon. Commissioner in his letter "E" dated March 5, 1902

34

Click Here for Field Notes

4739

21

TOWNSHIP EXTERIORS

Scale: 1 inch to 160 chains

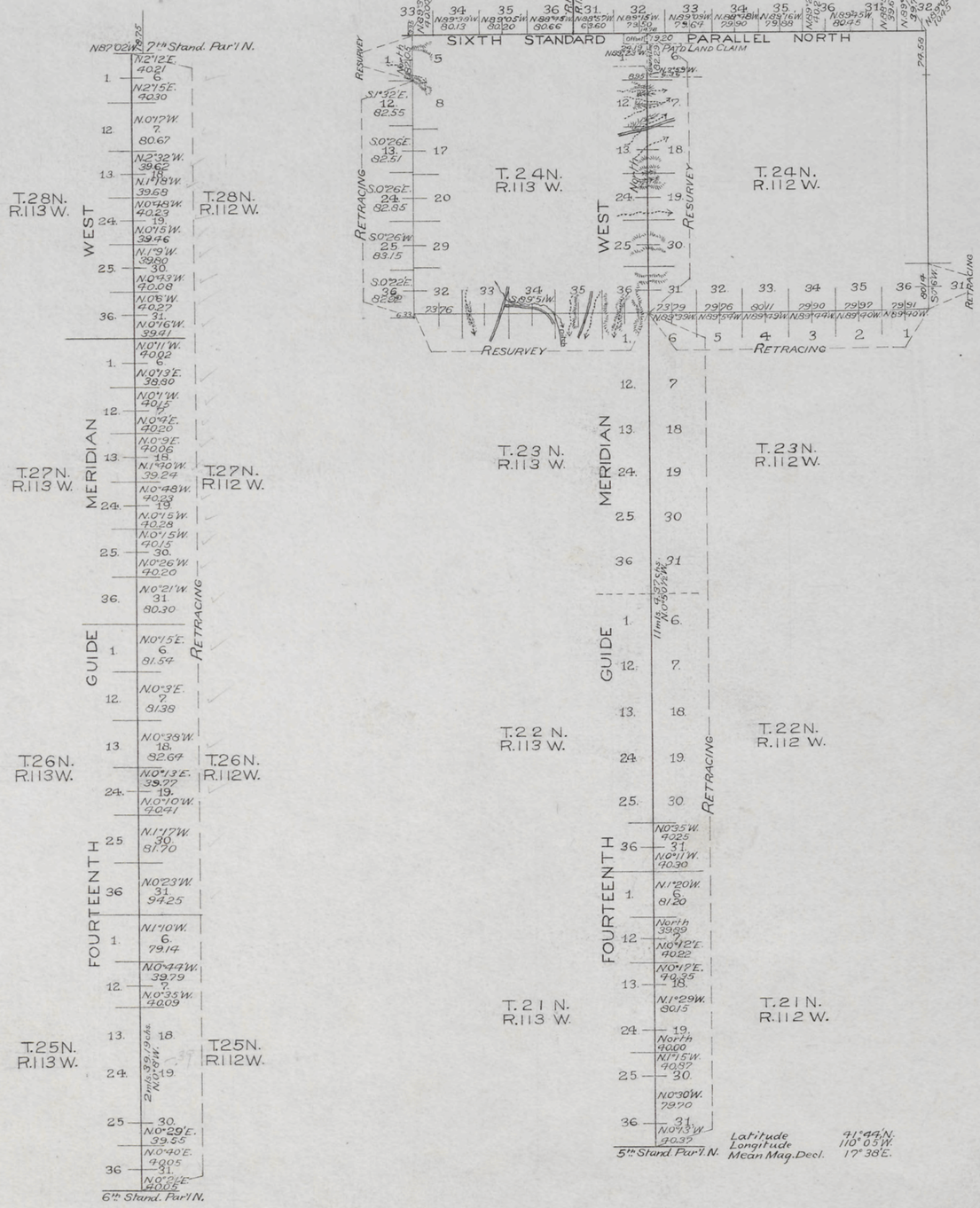

Table of Mileage

Lines Designated	Amount Mls.	Chs.	Lks.	When Surveyed
Standard Lines Resurveyed	6	2	29	April 13, 1899
" " Retraced	53	20	60	March 30-April 15, 1899
Township " Resurveyed	5	75	81	April 26-27, "
" " Retraced	12	7	56	" 19-27, "
Connection " Resurveyed		24	96	" 13-27, "
" " Retraced		18	25	May 5, "

This Plat
showing the
Retracing of
The 14th Guide Meridian West through
Tps. 21, 22, 23, 25, 26, 27 and 28 North;
The 6th Standard Parallel North in
Rgs. 111, 112 and 113 West;
The South Bdry. of T. 24 N, R. 112 W.;
and part of the West Bdry. of T. 24 N.,
R. 113 W.;
and the Resurvey of
The 14th Guide Meridian West through
T. 24 N.;
The South and a part of the West
Bdrys. of T. 24 N, R. 113 W.
of the
6th Principal Meridian
WYOMING
is strictly conformable to the field notes
of the retracing and resurvey thereof
by
Edward F. Stahle, U.S. Dep. Sur.,
under his
Contract No. 271 A
dated March 9, 1899
which have been examined, approved
and filed in this office.
U.S. Surv. Gen'l's Office
Cheyenne, Wyoming
Feb. 16th 1900

Alpheus P. Hanson
U.S. Surv. Gen'l.

Filed apr. 12-1900
Commu letter Apr. 7-1900

Latitude 41°44'N.
Longitude 110°05'W.
Mean Mag. Decl. 17°38'E.

2813

T.B.M. Computer
F.H.A. Topog. and Lettering.

Click Here for Field Notes

Retracement Field Notes

Indexed (12)

Accession no. 959

EXTERIOR LINES.

Scale, 3 miles to an inch. Magnetic variat. East.

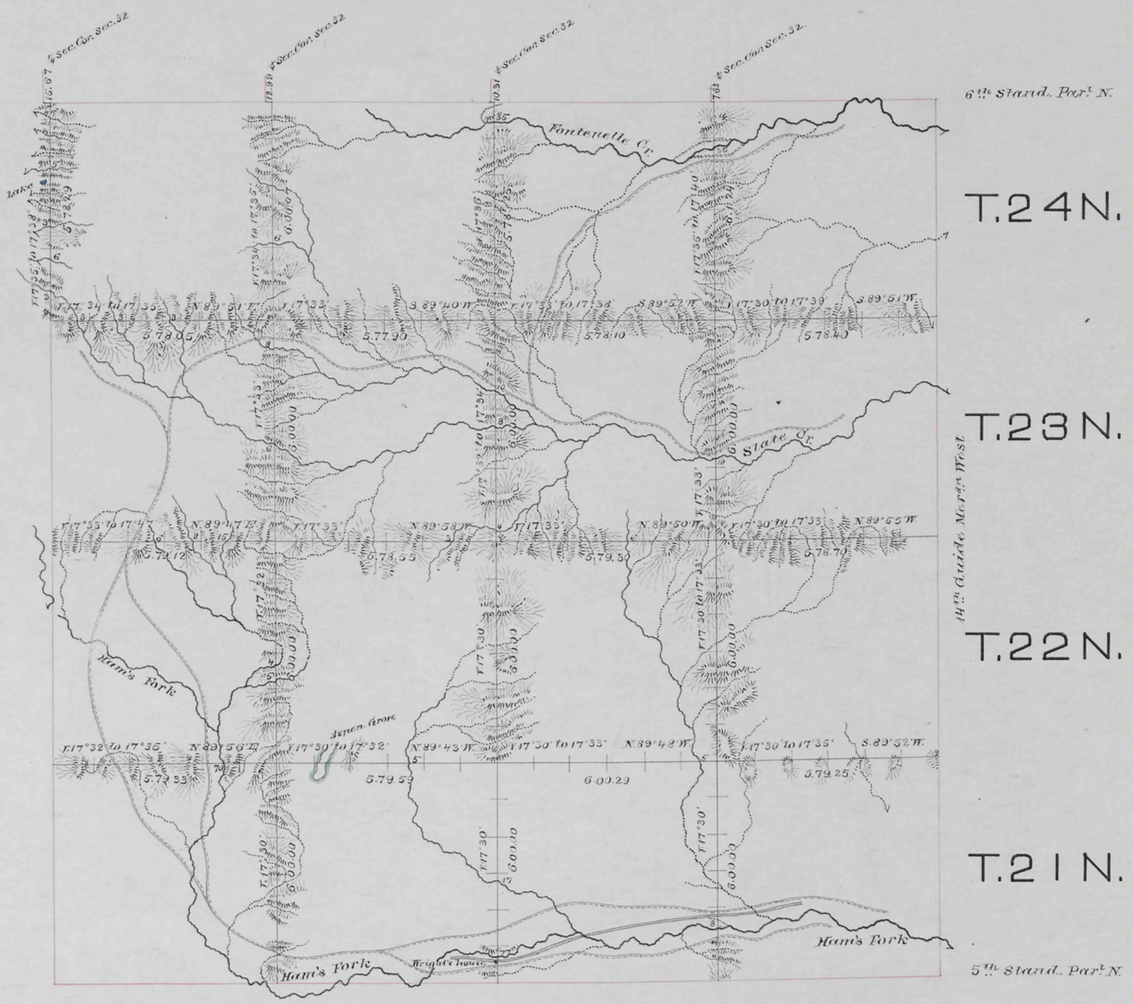

Surveys Designated	By whom surveyed	Date of Contract	Amount of Surveys			When Surveyed
			mls.	chs.	lks.	
Exterior lines	McCoy & Woods	Septb 22, 1880	149	64	43	May 24 to 25, 1881
Connections	" " "	" " "		46	60	" " "

I hereby certify that the above diagram of the exterior lines of Townships 21, 22, 23 and 24 N. Ranges 113 to 116 West inclusive, 6th Principal Meridian, Wyoming Territory, is strictly conformable to the field notes of the survey thereof on file in this Office, which have been examined and approved.

Surveyor General's Office,
Cheyenne, Wyo. March 10th 1882.

Edw. C. David
Surveyor General.

710

(11)

Click Here for Field Notes

Retracement Field Notes

39.

Tulips

788

14TH GUIDE MERIDIAN WEST.

from the 5th to the 6th Standd Parallel North, between Ranges 112 and 113 West of the 6th Principal Meridian, Wyom. Territory.



Scale, 40 chains to an inch.

5th Standd Par.l North

Magnetic variation East.

Surveys Designated	By whom surveyed	Date of Contract	Amount of Surveys			When surveyed
			Mls.	Chs.	Lks.	
14th Guide Meridian West	James E. Woods	September 20, 1880	24	0	0	March 1881.

I hereby certify that the above diagram of the 14th Guide Meridian West, from the 5th to the 6th Standard Parallel North, between Ranges 112 and 113 West of the 6th Principal Meridian, Wyoming Territory, is strictly conformable to the field notes of the surveys thereof on file in this Office, which have been examined and approved.

Surveyor Generals Office,
Cheyenne, Wyo. June 23rd 1881.

Edw. C. David
Surveyor General.

598