Click Here for Field Notes

7418

ORIGINAL

TOWNSHIP 22 NORTH, RANGE 117 WEST OF THE SIXTH PRINCIPAL MERIDIAN, WYOMING

DEPENDENT RESURVEY AND SUBDIVISION

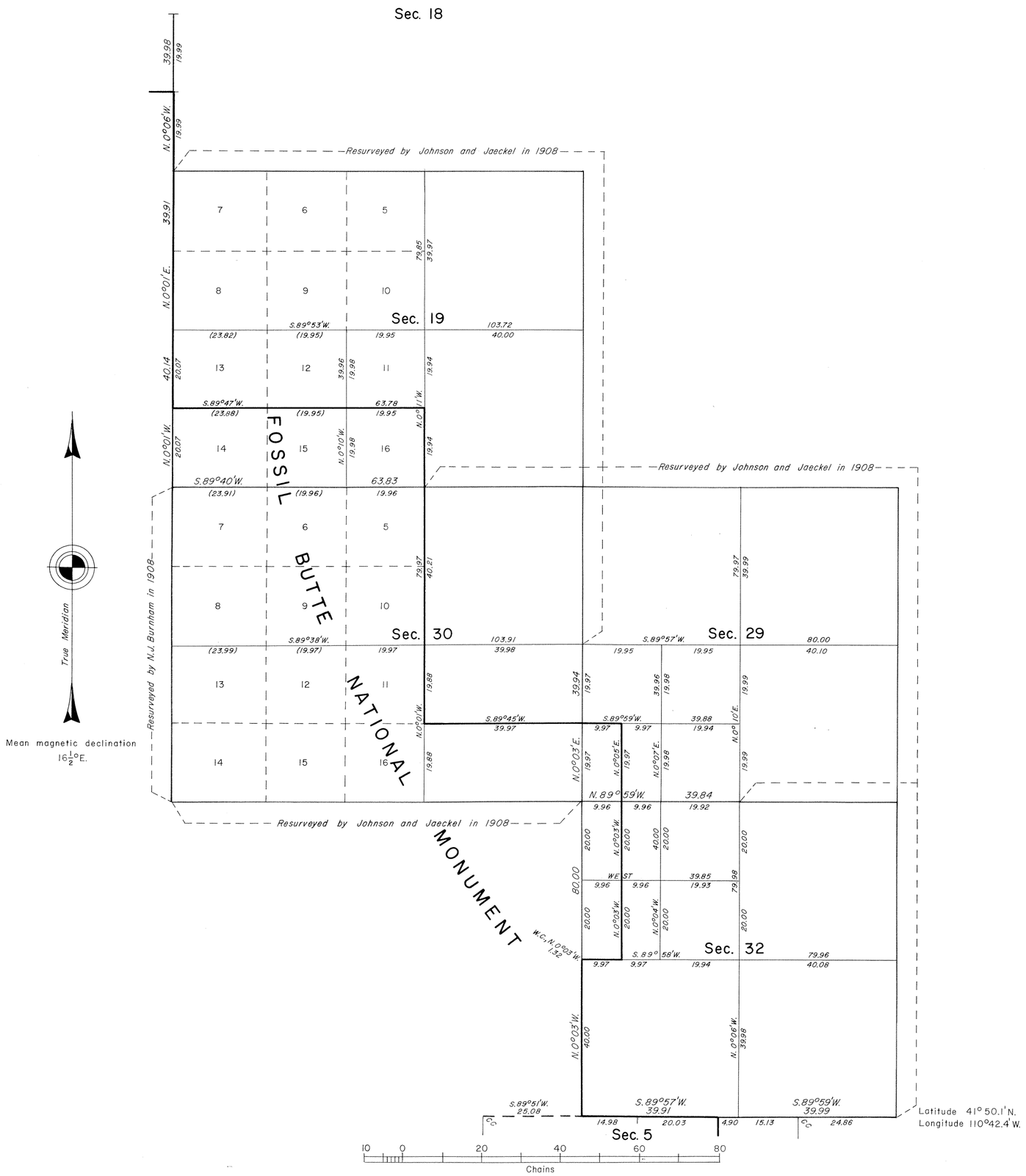

A history of surveys is contained in the field notes.

This plat represents the dependent resurvey of portions of the south boundary and subdivisional lines, designed to restore the corners in their true original locations according to the best available evidence, and a survey of the subdivision of certain sections, T. 22 N., R. 117 W., Sixth Principal Meridian, Wyoming.

The lottings and areas are as shown on the plat approved September 8, 1911.

The survey was executed by James P. Kelley, Supervisory Cadastral Surveyor, beginning June 14, and completed August 2, 1975, pursuant to Special Instructions dated May 30, 1975, for Group No. 341, Wyoming.

UNITED STATES DEPARTMENT OF THE INTERIOR
BUREAU OF LAND MANAGEMENT
Washington, D.C. September 18, 1978

This plat is strictly conformable to the approved field notes, and the survey, having been correctly executed in accordance with the requirements of law and the regulations of this Bureau, is hereby accepted.

For the Director

Bernard W. Foster

Chief, Division of Cadastral Survey

Latitude 41° 50.1' N.
Longitude 110°42.4' W.

B·J·B

592C

42

764

21

Supplemental Plat No. 1

Resurvey NE 4 Township No. 22 North, Range No. 117 West of the Sixth Principal Meridian, Wyoming

Scale: 20 Chains to 1 Inch.

Secs. 1, 2, 3, 10, 11, 12, 13, 14, 15

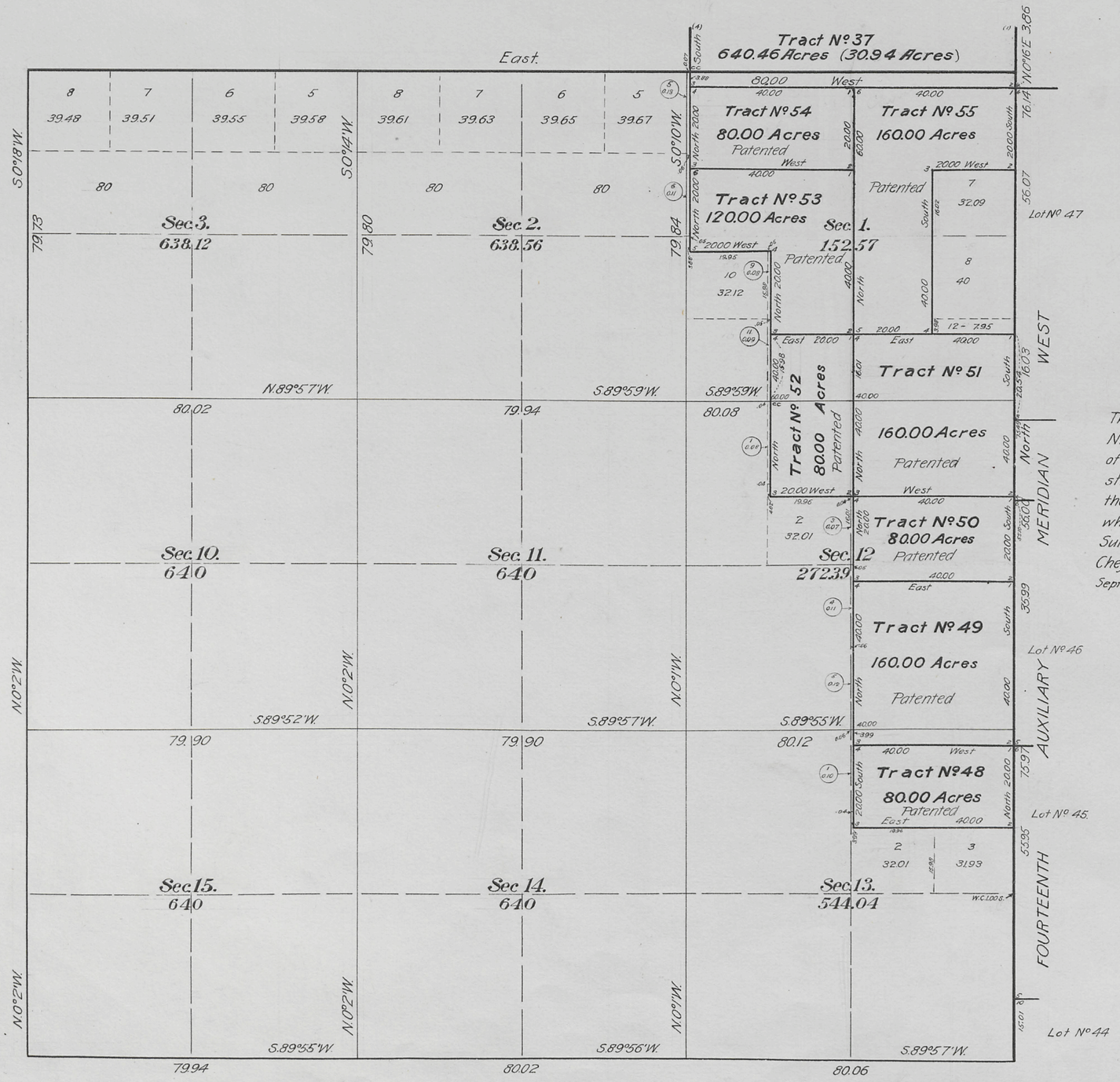

This Supplemental Plat of the resurvey of the NE 4, Township No. 22 North, Range No. 117 West of the Sixth Principal Meridian, Wyoming, is strictly conformable to the field notes of the resurvey thereof on file in this office, which have been examined and approved.
Surveyor General's Office,
Cheyenne, Wyoming,
September 8, 1911.

Stephen D. Johnson
Surveyor General.

Resurvey
Johnson and Jaeckel, D.S.
Contract No. 329, December 4, 1907.

Accepted by the Hon. Commissioner in his letter "E" Oct. 2, 1911. Triplicate plat mailed to the Evanston Land Office April 21, 1913.

592 B

22-117

42

Click Here for Field Notes

Click Here for PLC Boundaries

20

765

(4-675a)

Resurvey Township No. 22 North, Range No. 117 West of the Sixth Principal Meridian, Wyoming

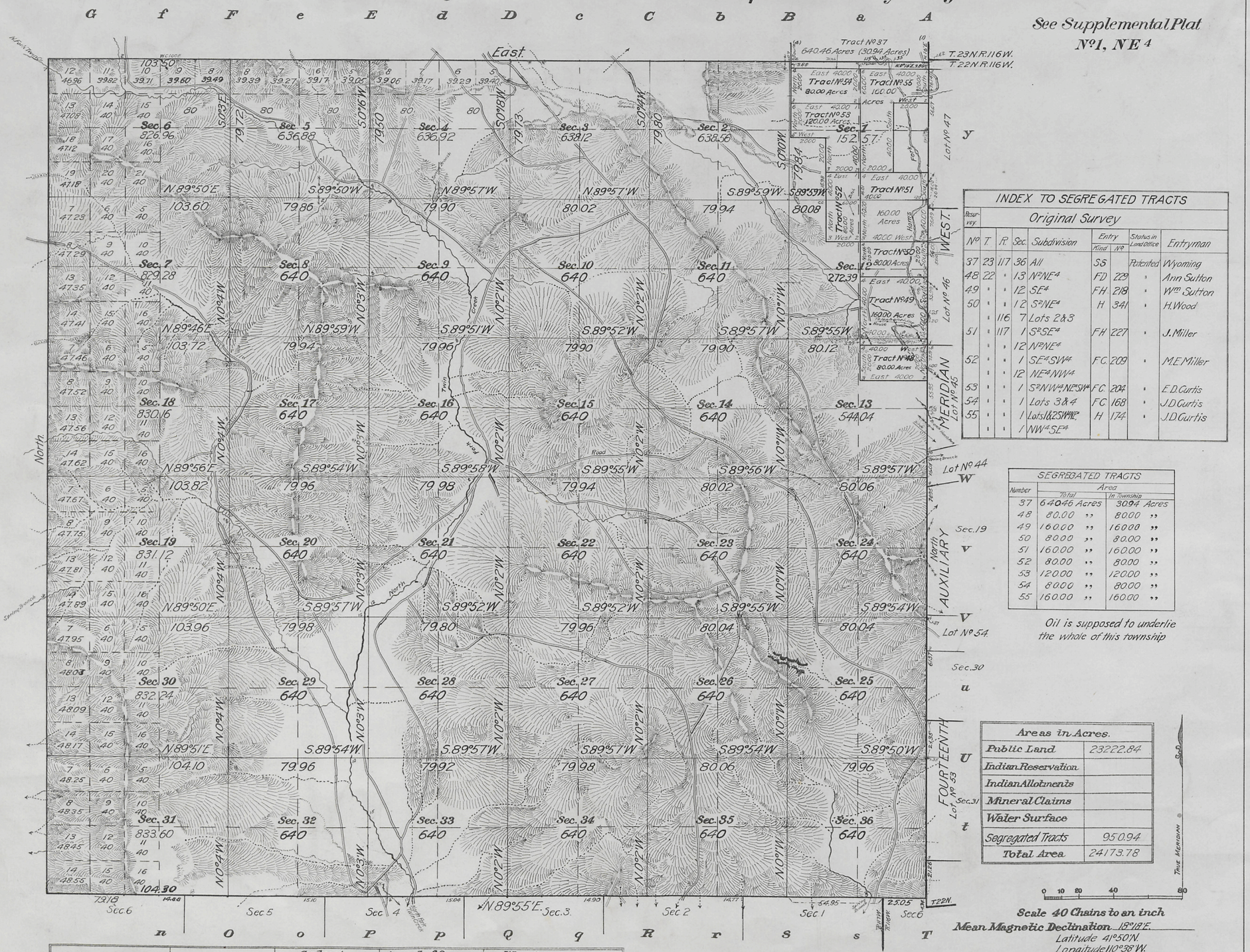

INDEX TO SEGREGATED TRACTS								
Resurvey	Original Survey							
No.	T.	R.	Sec.	Subdivision	Entry Kind	Entry No.	Status in Land Office	Entryman
37	23	117	36	All	SS		Patented	Wyoming
48	22	"	13	N½NE4	FD	229	"	Ann Sutton
49	"	"	12	SE4	FH	218	"	Wm. Sutton
50	"	"	12	S½NE4	H	341	"	H. Wood
	"	116	7	Lots 2 & 3				
51	"	117	1	S½SE4	FH	227	"	J. Miller
	"	"	12	N½NE4				
52	"	"	1	SE4 SW4	FC	209	"	M.E. Miller
	"	"	12	NE4 NW4				
53	"	"	1	S½NW4, NE4SW4	FC	204	"	E.D. Curtis
54	"	"	1	Lots 3 & 4	FC	168	"	J.D. Curtis
55	"	"	1	Lots 1 & 2 SW4NE4	H	174	"	J.D. Curtis
	"	"	1	NW4 SE4				

SEGREGATED TRACTS		
Number	Area Total	Area In Township
37	640.46 Acres	309.4 Acres
48	80.00 "	80.00 "
49	160.00 "	160.00 "
50	80.00 "	80.00 "
51	160.00 "	160.00 "
52	80.00 "	80.00 "
53	120.00 "	120.00 "
54	80.00 "	80.00 "
55	160.00 "	160.00 "

Oil is supposed to underlie the whole of this township

Areas in Acres.	
Public Land	23222.84
Indian Reservation	
Indian Allotments	
Mineral Claims	
Water Surface	
Segregated Tracts	950.94
Total Area	24173.78

Surveys Designated.	By Whom Surveyed.	Contract No.	Contract Date	Amount of Surveys Mls.	chs.	lks.	When Surveyed. Begun.	Completed.
Resurvey N. E and S. Township Lines	Johnson & Jaeckel	329	December 4, 1907	18	47	80	June 7, 1908	June 26, 1908
Segregated Tracts	"	"	"	10	60	00	June 27, 1908	June 28, 1908
Resurvey West Township Line	Newell J. Burnham	330	December 4, 1907	6	00	00	June 8, 1908	June 8, 1908
Connecting Lines	Johnson & Jaeckel	329	December 4, 1907		35	98	July 1, 1908	July 1, 1908
Resurvey Subdivision Lines	"	"	"	61	37	07	June 29, 1908	July 11, 1908

The above map of resurvey Township No. 22 North Range No. 117 West of the Sixth Principal Meridian, Wyoming, is strictly conformable to the field notes of the resurvey thereof on file in this office, which have been examined and approved.

U.S. Surveyor General's Office,
Cheyenne, Wyoming, September 8, 1911.

Stephen C. Johnson
Surveyor General.

W.C.H.

592A

Accepted by the Hon. Commissioner in his letter "E" Oct. 2, 1911. Triplicate plat mailed to the Evanston Land Office April 24, 1918.

22-117

Click Here for Field Notes

762

TOWNSHIP No. 22 NORTH, RANGE No. 117 WEST of the 6TH Principal MERIDIAN.



Total number of Acres. 23,032.14

	Surveys Designated	By Whom Surveyed	Date of Contract	Amount of Surveys Mls. Chs. Lks.	When Surveyed	Magnetic Declination
N. E. & S.	Township lines	James H. Woods	Septemb. 20, 1880	17 . 79 . 40	March 1881	17°42' East
	Subdivisions	" " "	" " "	52 . 78 . 74	April 1881	17°37' East
	Connections					
	W. Township line	" " "	August 31, 1880	6 . 00 . 00	Novemb. 1880	

The above Map of Township No. 22 North of Range No. 117 West of the Sixth Principal Meridian Wyoming Territory is strictly conformable to the field notes of the survey thereof on file in this Office, which have been examined and approved

Surveyor General's Office,
Cheyenne Wyoming
June 23rd 1881

Edw. C. Davis
Sur. Genl.

592

A. Gast & Co., St. Louis, Mo.

22-117

2898

Click Here for Field Notes

36

Indexed

4846

RESURVEY

TOWNSHIP EXTERIORS

Scale: 1 inch ≈ 160 chains.

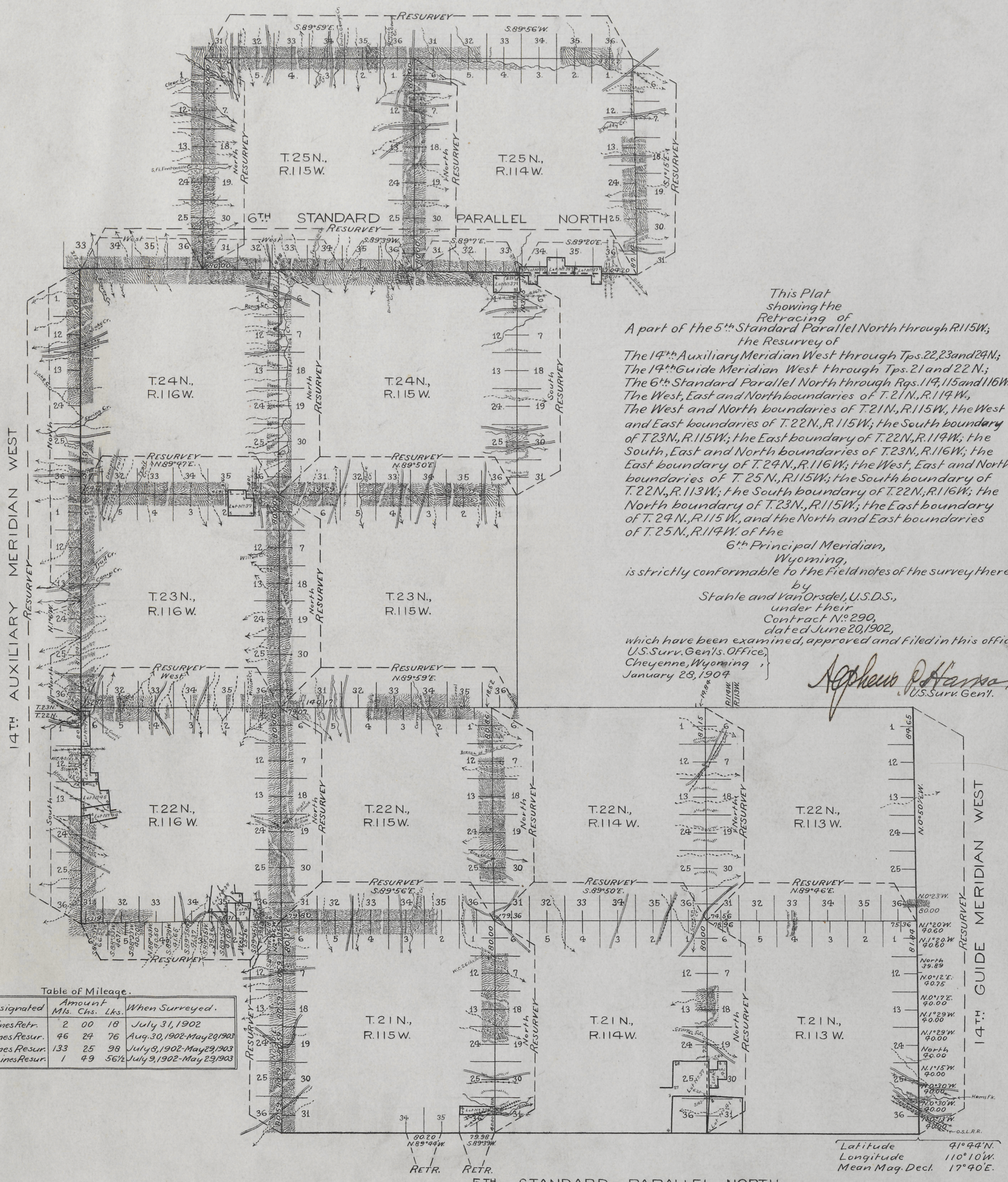

This Plat
showing the
Retracing of
A part of the 5th Standard Parallel North through R.115W.;
the Resurvey of
The 14th Auxiliary Meridian West through Tps. 22, 23 and 24N.;
The 14th Guide Meridian West through Tps. 21 and 22N.;
The 6th Standard Parallel North through Rgs. 114, 115 and 116W.;
The West, East and North boundaries of T.21N., R.114W.,
The West and North boundaries of T.21N., R.115W., the West and East boundaries of T.22N., R.115W.; the South boundary of T.23N., R.115W.; the East boundary of T.22N., R.114W.; the South, East and North boundaries of T.23N., R.116W.; the East boundary of T.24N., R.116W.; the West, East and North boundaries of T.25N., R.115W.; the South boundary of T.22N., R.113W.; the South boundary of T.22N., R.116W.; the North boundary of T.23N., R.115W.; the East boundary of T.24N., R.115W., and the North and East boundaries of T.25N., R.114W. of the
6th Principal Meridian,
Wyoming,
is strictly conformable to the field notes of the survey thereof
by
Stahle and Van Orsdel, U.S.D.S.,
under their
Contract No. 290,
dated June 20, 1902,
which have been examined, approved and filed in this office.

U.S. Surv. Gen'ls. Office,
Cheyenne, Wyoming,
January 28, 1904

Arthur P. Hanson
U.S. Surv. Gen'l.

Table of Mileage.

Surveys Designated	Amount Mls.	Chs.	Lks.	When Surveyed.
Standard Lines Retr.	2	00	18	July 31, 1902
Standard Lines Resur.	46	24	76	Aug. 30, 1902-May 20, 1903
Township Lines Resur.	133	25	98	July 8, 1902-May 29, 1903
Connecting Lines Resur.	1	49	56½	July 9, 1902-May 23, 1903

Survey accepted by the Commissioner in his letter, C. Francis, March 9, 1904.

F.H.A.

H.B.P.

1434

Click Here for Field Notes

Ret./Resurvey Notes, All or Part

RESURVEY
TOWNSHIP EXTERIORS.

Scale: 160 chains to 1 inch.

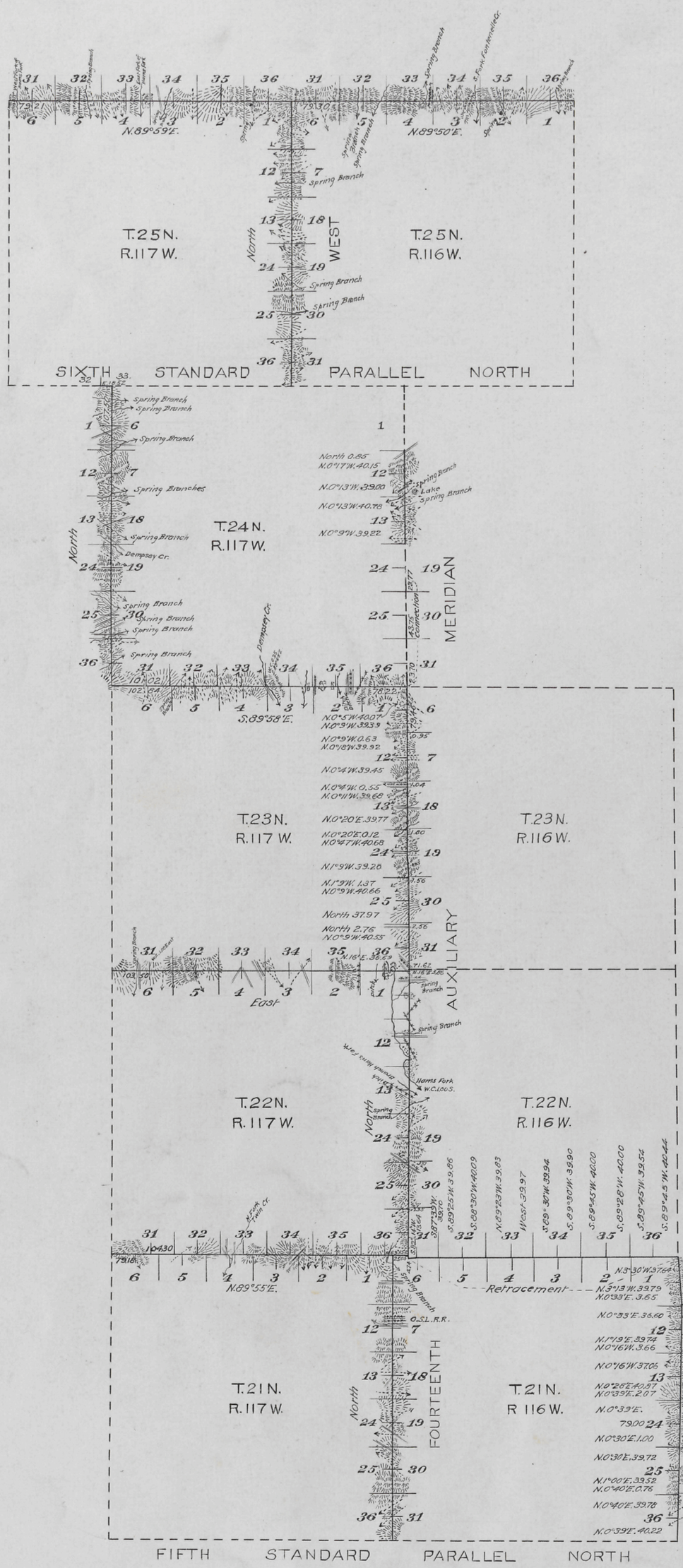

This Plat
of the
Resurvey of the
Fourteenth Auxiliary Meridian West through Townships 21, 22, 23 & 25 North and part of Township 24 North between Ranges 116 & 117 West;

The East Boundary of T. 21 N., R. 116 W.; the North Boundaries of Ts. 25 N., Rs. 116 & 117 W. and of Ts. 21, 22, 23 N. R. 117; the West Boundary of T. 24 N., R. 117 W.; and the Retracement of part of the Fourteenth Auxiliary Meridian West through Township 24 North and of the North Boundary of Township 21 North Range 116 West of the Sixth Principal Meridian, Wyoming, is strictly conformable to the field notes of the resurvey thereof

by
Johnson & Jaeckel, U.S.D.S.
under their
Contract No. 329,
dated December 4, 1907,
which have been examined, approved and filed in this office.

U.S. Surveyor General's Office,
Cheyenne, Wyoming,
September 8, 1911.

Stephen P. Johnson
Surveyor General.

Surveys Designated	Amount Mls.	Chs.	Lks.	When Surveyed
Standard Lines Resurveyed	25	79	46	June 6, 1908 - July 16, 1908
Township Lines Resurveyed	43	15	91	June 6, 1908 - Aug 20, 1908
Township Lines Retraced	5	52	91	Aug 23, 1908 - Sept 13, 1908
Connections	3	35	17	June 8, 1908 - July 15, 1908

Latitude 41°45'N.
Longitude 110°31'W.
Mag. Decl. 17°30'E.

Accepted by the Com. Commissioner in letter "E" Sept 2, 1911.

M.H.B. Copy

W.C.H.

25

Click Here for Field Notes

Retracement Field Notes

11

Indexes

789

40.

EXTERIOR LINES

3 miles to an inch.

Magnetic Variation East.

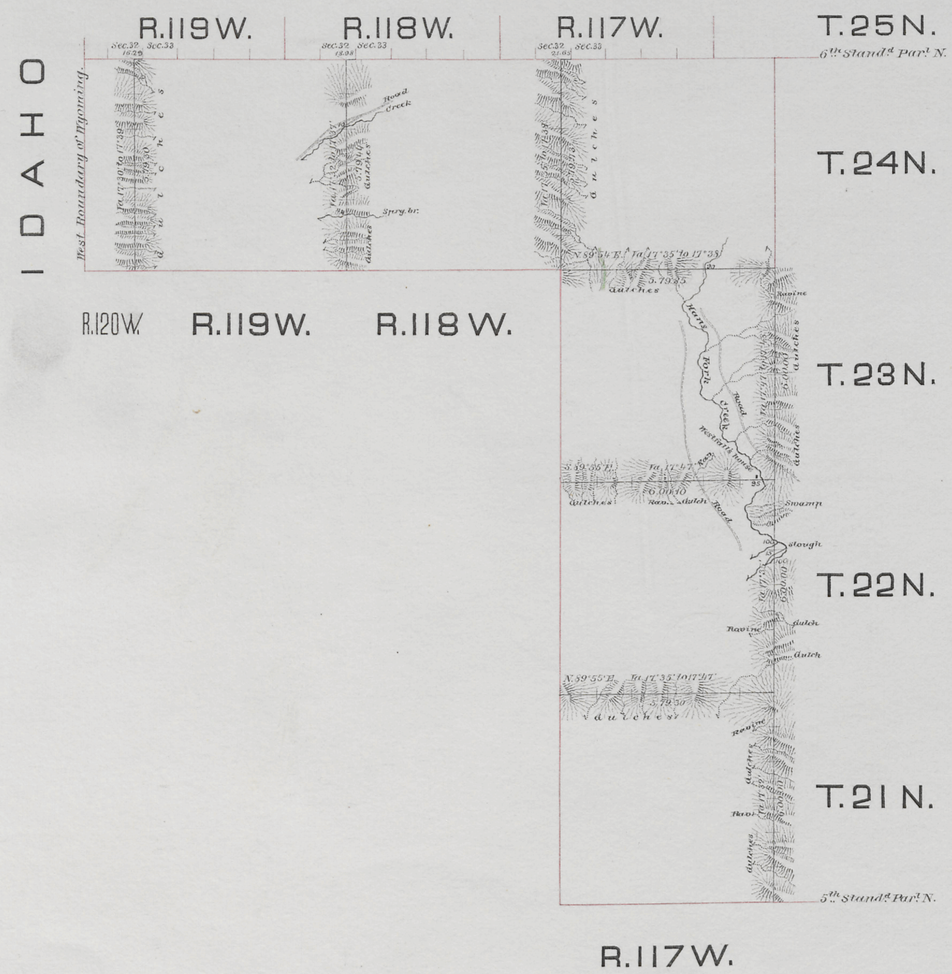

Surveys Designated	By whom surveyed	Date of Contract	Amount of Surveys mls. chs. lks.	When Surveyed
Exterior lines	James H. Woods	Septemb. 20, 1880	53 . 77 . 72	March 1881
Connections	" " "	" " "	56 . 92	" "

I hereby certify that the above diagram of the exterior lines of Townships 21, 22, 23 & 24 N., Range 117 W., and T.ps 24 N., Ranges 118, 119 & 120 West of the 6th Principal Meridian, Wyoming Territory is strictly conformable to the field notes of the survey thereof on file in this Office, which have been examined and approved.

Surveyor General's Office,
Cheyenne, Wyo. June 23rd 1881.

Edw. C. David
Surveyor General.

599