Click Here for Field Notes

42 1431 (4-675a) 14.

Resurvey Township No. 23 North, Range No. 112 West of the Sixth Principal Meridian, Wyoming.

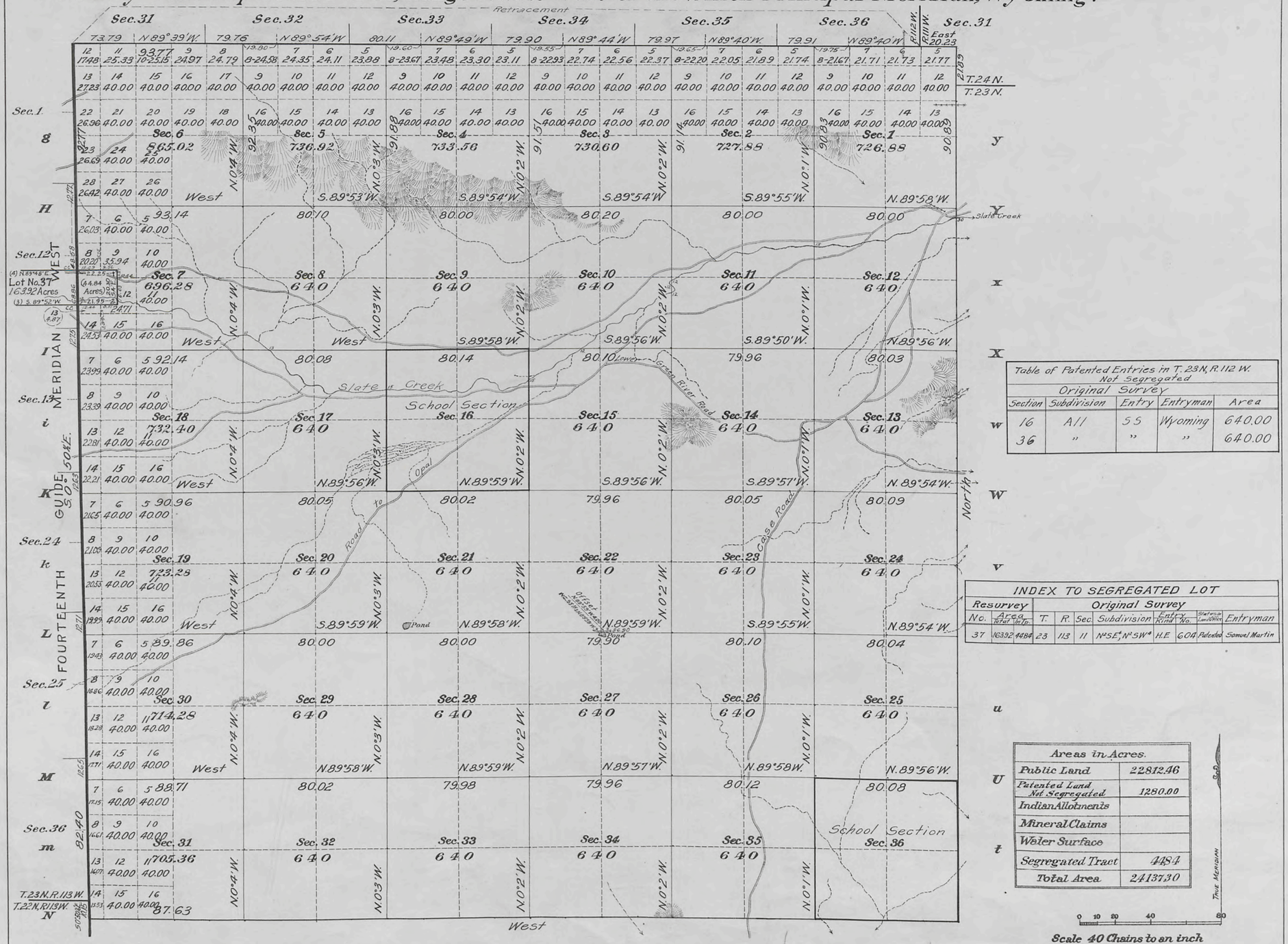

Table of Patented Entries in T. 23 N., R. 112 W. Not Segregated				
Original Survey				
Section	Subdivision	Entry	Entryman	Area
16	All	55	Wyoming	640.00
36	"	"	"	640.00

INDEX TO SEGREGATED LOT										
Resurvey			Original Survey							
No.	Area Total	Int'p.	T.	R.	Sec.	Subdivision	Entry Kind	Entry No.	Status Location	Entryman
37	16392	4484	23	113	11	N½SE¼ N½SW¼	H.E	604	Patended	Samuel Martin

Areas in Acres.	
Public Land	22812.46
Patented Land Not Segregated	1280.00
Indian Allotments	
Mineral Claims	
Water Surface	
Segregated Tract	4484
Total Area	24137.30

0 10 20 40 60
Scale 40 Chains to an inch
Mean Magnetic Declination 17°40' E.
Latitude 41°55' N.
Longitude 110°04' W.

Surveys Designated.	By Whom Surveyed.	Contract No.	Contract Date	Amount of Surveys Mls.	chs.	lks.	When Surveyed. Begun.	Completed.
Resurvey N.S and E. Township Lines	Stahle and Parshall	340	July 1, 1909	12	38	75	Aug. 10, 1909	Aug. 24, 1909
Resurvey Subdivision Lines	" " "	"	" "	61	33	50	Aug. 25, 1909	Sept. 1, 1909
Connecting Lines	" " "	"	" "	2	01	86	Aug. 27, 1909	Sept. 1, 1909
Resurvey W. Township Line	C. Edward Artist	285	June 18, 1901	6	12	55	July 15, 1901	July 16, 1901
Segregated Tract Lines	" " "	"	" " "		64	50	July 14, 1901	July 14, 1901
Resurvey N. Township Line	Edward F. Stahle	271A	March 4, 1899	5	73	44	April 14, 1899	April 14, 1899

The above map of resurvey Township No. 23 North, Range No. 112 West of the Sixth Principal Meridian, Wyoming, is strictly conformable to the field notes of the re-survey thereof on file in this office, which have been examined and approved.

U.S. Surveyor General's Office,
Cheyenne, Wyoming, May 29, 1912.

Stephen S. Harman
Surveyor General.

2572-B

Accepted by the Hon. Commissioner in his letter E. Sept. 19, 1913.
Triplicate plat mailed to Evanston Land Office Mar. 4, 1913.

23-112

Click Here for Field Notes

44

96

accession no. 4430

(4-675 a)

Supplemental Plat

Resurvey Township No. 23 North, Range No. 112 West of the Sixth Principal Meridian, Wyoming

G	f	F	e	E	d	D	c	C	b	B	a	A
g	Sec. 6		Sec. 5		Sec. 4		Sec. 3		Sec. 2			
H												
h	Sec. 7		Sec. 8		Sec. 9		Sec. 10		Sec. 11			x
I												
i	Sec. 18		Sec. 17		Sec. 16		Sec. 15		Sec. 14		Sec. 13	
K												W
k	Sec. 19		Sec. 20		Sec. 21		Sec. 22		Sec. 23		Sec. 24	v
L												V
l	Sec. 30		Sec. 29		Sec. 28		Sec. 27		Sec. 26		Sec. 25	u
M												U
m	Sec. 31		Sec. 32		Sec. 33		Sec. 34		Sec. 35		Sec. 36	t
N												

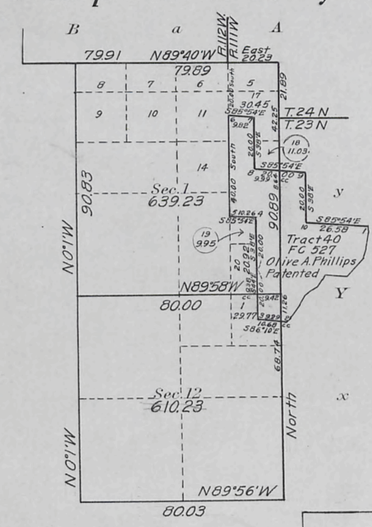

INDEX TO SEGREGATED TRACT								
Resurvey	Original Survey							
No.	T.	R.	Sec.	Subdivision	Entry Kind	Entry No.	Status in Land Office	Entryman
40	23	111	6	E½SW¼ Lots 5,10,12	FC	527	Patented	Olive A. Phillips
	23	111	7	Lot 3				

Areas in Acres	
Public Land	
Indian Reservation	
Indian Allotments	
Mineral Claims	
Water Surface	
Total Area	

0 10 20 40 80

Scale 40 Chains to an inch

True Meridian

Mean Magnetic Declination

n	O	o	P	p	Q	q	R	r	S	s	T

Surveys Designated	By Whom Surveyed	Group No.	Group Date	Amount of Surveys Mls.	Amount of Surveys chs.	Amount of Surveys lks.	When Surveyed Begun	When Surveyed Completed
Segregated Tract Lines	William R. Bandy	16	February 17, 1913	3	46	94	November 27, 1913	November 27, 1913
Connections	" "	"	" "		29	32	November 27, 1913	November 27, 1913

The above Supplemental resurvey map of Township No. 23 North, Range No. 112 West of the Sixth Principal Meridian, Wyoming is strictly conformable to the field notes of the re-survey thereof on file in this office, which have been examined and approved

U. S. Surveyor General's Office.
Cheyenne, Wyoming, November 14, 1914

Charles L. Deeter
Surveyor General.

2572-A

23-112

Click Here for Field Notes

31

4429

61

Township No. 23 North. Range No. 112 West of the 6th Principal Meridian

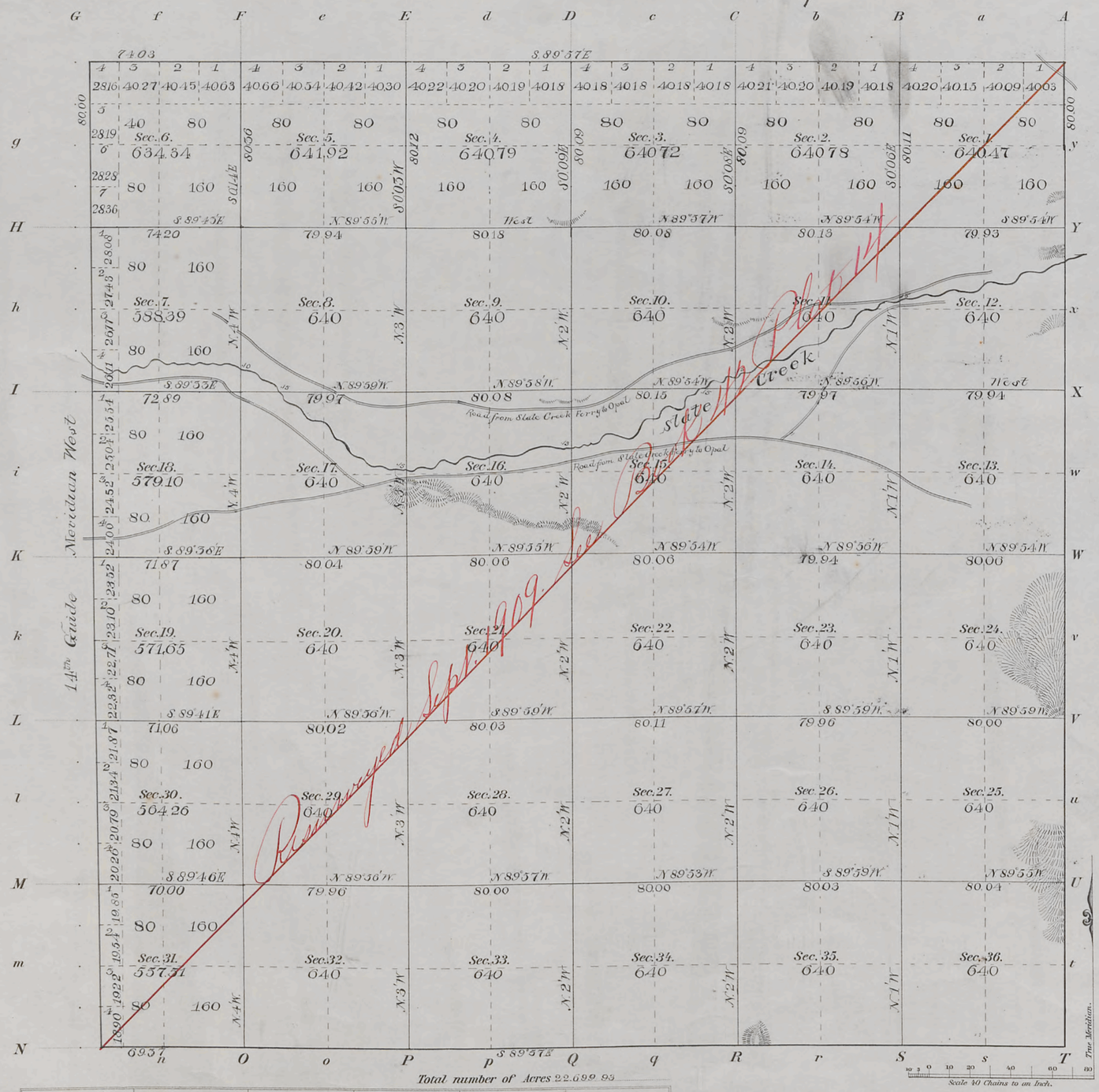

Total number of Acres 22.699.93

Meanders of								
Posts	Courses	Ch.s Lk.s	Posts	Courses	Ch.s Lk.s	Posts	Courses	Ch.s Lk.s
All Subdivision	lines at minimum	rates 59-41.47						

Surveys Designated	By Whom Surveyed	Date of Contract	Amount of Surveys M. Ch.s Lk.s	When Surveyed	Magnetic Declination
Township lines					
Subdivisions	Shannon & Coleman	July 22nd 1891	59 41 47	Nov 1st to 4th	16° 53' East

The above Map, of Township No. 23 North, of Range No. 112 West of the 6th Principal Meridian, Wyoming, is strictly conformable to the field notes of the survey thereof on file in this Office, which have been examined and approved.

Surveyor General's Office.
Cheyenne Wyo June 30 - 1892

Wm. A. Richards
Sur.r Gen.l

2572

carc
23-112

42 Indexed

4888

Click Here for Field Notes

Retracement Notes, All or Part

7.

RESURVEY
TOWNSHIP EXTERIORS

Scale: 1 inch to 160 Chains

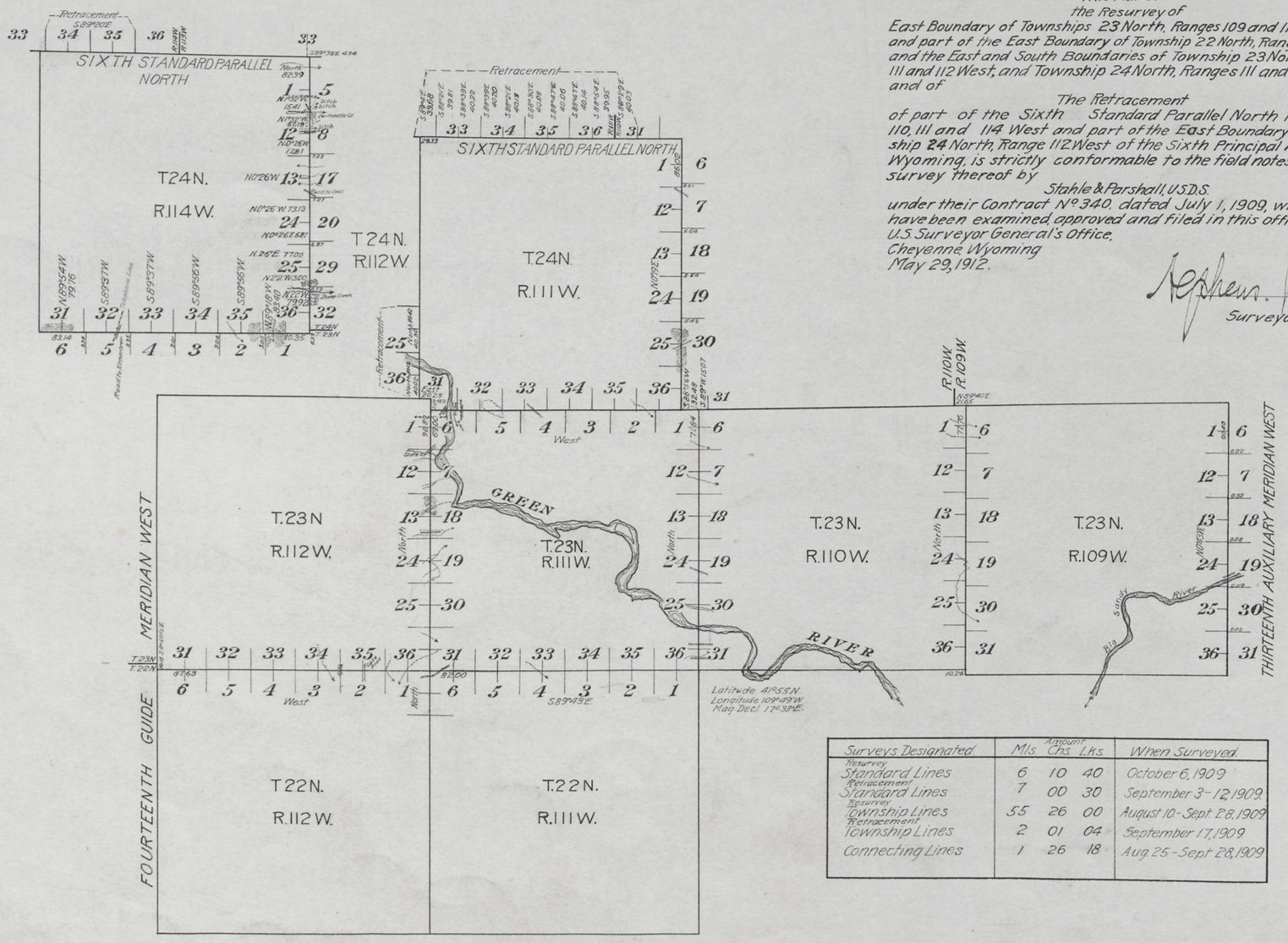

This Plat of
the Resurvey of
East Boundary of Townships 23 North, Ranges 109 and 110 West, and part of the East Boundary of Township 22 North, Range 112 West and the East and South Boundaries of Township 23 North, Ranges 111 and 112 West, and Township 24 North, Ranges 111 and 114 West and of

The Retracement
of part of the Sixth Standard Parallel North in Ranges 110, 111 and 114 West and part of the East Boundary of Township 24 North, Range 112 West of the Sixth Principal Meridian, Wyoming, is strictly conformable to the field notes of the resurvey thereof by

Stahle & Parshall, U.S.D.S.
under their Contract No. 340, dated July 1, 1909, which have been examined, approved and filed in this office.
U.S. Surveyor General's Office.
Cheyenne, Wyoming
May 29, 1912.

Surveyor General.

Surveys Designated.	Amount Mls.	Chs.	Lks.	When Surveyed.
Resurvey Standard Lines	6	10	40	October 6, 1909
Retracement Standard Lines	7	00	30	September 3 - 12, 1909.
Resurvey Township Lines	55	26	00	August 10 - Sept. 28, 1909
Retracement Township Lines	2	01	04	September 17, 1909
Connecting Lines	1	26	18	Aug. 25 - Sept. 28, 1909

2929

Accepted by the Hon. Commissioner in his letter "E", September 19, 1912.

Click Here for Field Notes

34 Indexed

4789

80

TOWNSHIP EXTERIORS

Scale: 1 inch to 160 chains

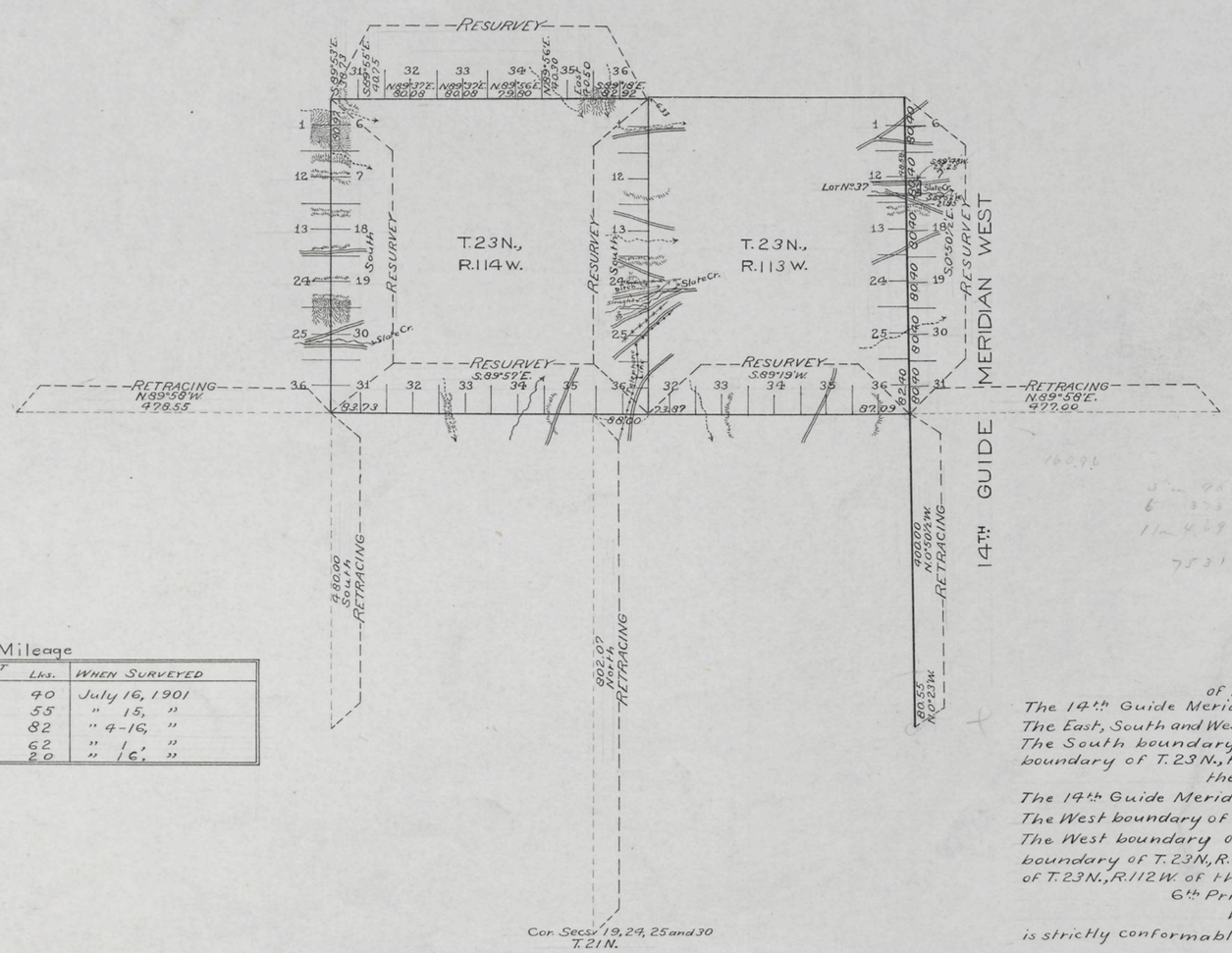

Table of Mileage

SURVEYS DESIGNATED	MIS.	AMOUNT Chs.	Lks.	WHEN SURVEYED
Standard Lines Resur.	6	2	40	July 16, 1901
" " Retr.	6	0	55	" 15, "
Township " Resur.	29	8	82	" 4-16, "
" " Retr.	27	77	62	" 1, "
Connections		44	20	" 16, "

This Map
of the Resurvey of
The 14th Guide Meridian West through T. 23 N.;
The East, South and West boundaries of T. 23 N., R. 114 W.;
The South boundary of T. 24 N., R. 114 W.; the South boundary of T. 23 N., R. 113 W.;
the Retracing of
The 14th Guide Meridian West through T. 22 N.;
The West boundary of Tps. 21 and 22 N., R. 113 W.;
The West boundary of T. 22 N., R. 114 W.; the South boundary of T. 23 N., R. 115 W.; and the South boundary of T. 23 N., R. 112 W. of the
6th Principal Meridian,
Wyoming,
is strictly conformable to the Field notes of the Survey thereof by
C. Edward Artist, U.S.D.S.,
under his
Contract No. 285,
dated June 18, 1901,
which have been examined, approved and Filed in this office.
U.S. Surv. Gen'l's. Office,
Cheyenne, Wyoming,
January 15, 1902

Alpheus P. Hanson
U.S. Surv. Gen'l.

2858

FHA

KBM

Filed MAR 11 1902

Surveys accepted by the Hon. Commissioner in his letter "E" dated March 5, 1902

34

Indexed

Click Here for Field Notes

4739

21

TOWNSHIP EXTERIORS

Scale: 1 inch to 160 chains

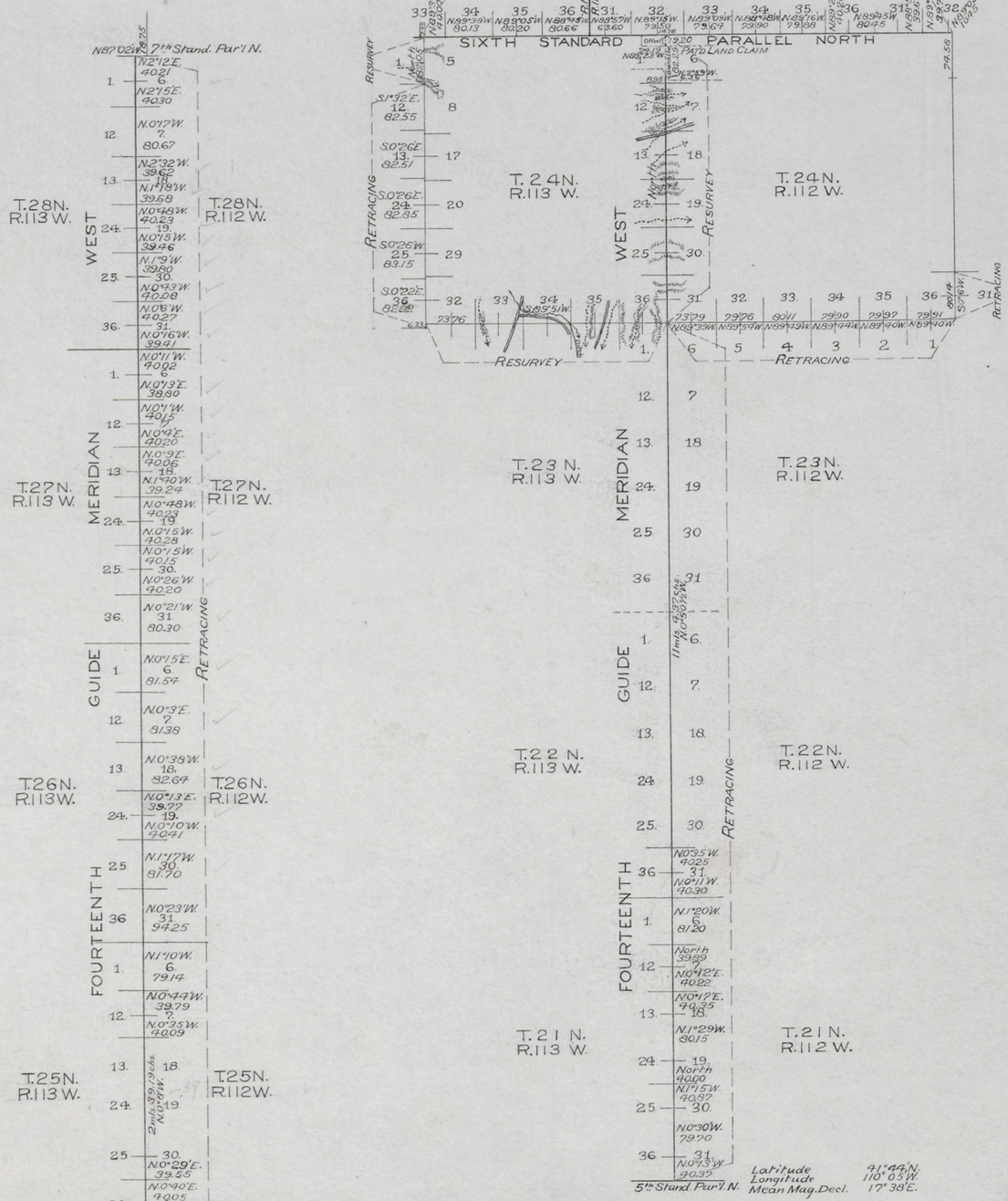

Table of Mileage

Lines Designated	Amount. Mls.	Chs.	Lks.	When Surveyed
Standard Lines Resurveyed	6	2	29	April 13, 1899
" " Retraced	53	20	60	March 30-April 15, 1899
Township " Resurveyed	5	75	81	April 26-27, "
" " Retraced	12	7	56	" 19-27, "
Connection " Resurveyed		24	96	" 13-27, "
" " Retraced		18	25	May 5, "

This Plat
showing the
Retracing of
The 14th Guide Meridian West through
Tps. 21, 22, 23, 25, 26, 27 and 28 North;
The 6th Standard Parallel North in
Rgs. 111, 112 and 113 West;
The South Bdry. of T. 24 N, R. 112 W.;
and part of the West Bdry. of T. 24 N.,
R. 113 W.;
and the Resurvey of
The 14th Guide Meridian West through
T. 24 N.;
The South and a part of the West
Bdrys. of T. 24 N, R. 113 W.
of the
6th Principal Meridian
WYOMING
is strictly conformable to the field notes
of the retracing and resurvey thereof
by
Edward F. Stahle, U.S. Dep. Sur.,
under his
Contract No. 271 A
dated March 9, 1899
which have been examined, approved
and filed in this office.
U.S. Surv. Gen'l's Office
Cheyenne, Wyoming.
Feb. 16th 1900

Alpheus P. Hanson
U.S. Surv. Gen'l.

Filed apr. 12-1900
Commu letter Apr. 7-1900

Latitude 41°44'N.
Longitude 110°05'W.
Mean Mag. Decl. 17°38'E.

2813

T.B.M. Computer
F.H.A. Topog. and Lettering.

Indexed accession no. 4420

Click Here for Field Notes

EXTERIOR LINES

Scale 1 inch = 2 Miles Mag. Var. East.

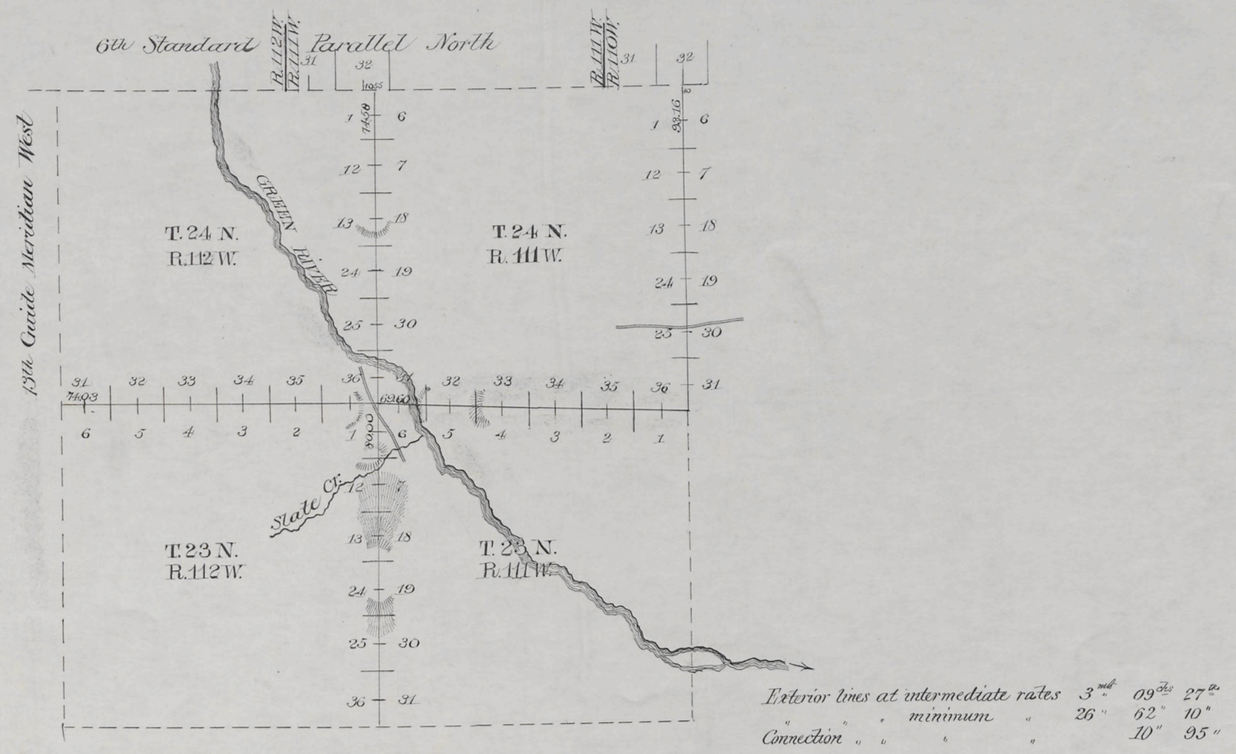

Surveys Designated	By Whom Surveyed	Date of Contract	Amount of Surveys M	Chs	Lks	Date of Survey	Magnetic Declination
Exterior Lines	Shannon & Coleman	Sept 26, 1891	29	71	37	Oct. 27-29, 1891	16° 55' East.
Connections	" "	" " "		10	95		

I hereby certify that the above diagram of the Exterior lines of Townships 23 and 24 North, Ranges 111 and 112 West of the 6th Principal Meridian in Wyoming is strictly conformable to the field notes of the survey thereof on file in this office, which have been examined and approved.

Surveyor Generals Office
Cheyenne Wyo. June 30 1892

Wm A. Richards
Surveyor General

2566

30

Protected

4348

95

EXTERIOR LINES

Scale 1 inch = 2 miles. Mag. Var. East

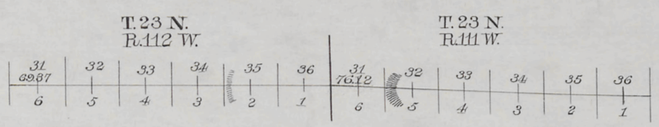

All Exterior Lines at minimum rates 11 M 65 Chs 49 Lks.

Surveys Designated	By Whom Surveyed	Date of Contract	Amount of Surveys M	Chs	Lks	Date of Survey	Magnetic Declination
		Supplemental to Cont. Date dated April 21 '91.					
Exterior Lines	Shannon & Coleman		11	65	49	Oct 27-29, 1891	16°53 East.

I hereby certify that the above diagram of the South boundary of Township 23 North Ranges 111 and 112 West of the 6th Principal Meridian, Wyoming, is strictly conformable to the field notes of the re-survey thereof on file in this office which have been examined and approved.

Surveyor Generals Office.
Cheyenne Wyo. Feb. 24 1892

Wm A. Richards

Surveyor General.

2510

(11)

Click Here for Field Notes

Retracement Field Notes

39.

Tulips

788

14TH GUIDE MERIDIAN WEST.

from the 5th to the 6th Standd Parallel North, between Ranges 112 and 113 West of the 6th Principal Meridian, Wyom. Territory.



Scale, 40 chains to an inch.

5th Standd Par.l North

Magnetic variation East.

Surveys Designated	By whom surveyed	Date of Contract	Amount of Surveys			When surveyed
			Mls.	Chs.	Lks.	
14th Guide Meridian West	James E. Woods	September 20, 1880	24	0	0	March 1881.

I hereby certify that the above diagram of the 14th Guide Meridian West, from the 5th to the 6th Standard Parallel North, between Ranges 112 and 113 West of the 6th Principal Meridian, Wyoming Territory, is strictly conformable to the field notes of the surveys thereof on file in this Office, which have been examined and approved.

Surveyor Generals Office,
Cheyenne, Wyo. June 23rd 1881.

Edw. C. David
Surveyor General.

598