Click Here for Field Notes

34

Accession no. 1017

82.

Township No. 23 North, Range No. 114 West of the 6th Principal Meridian

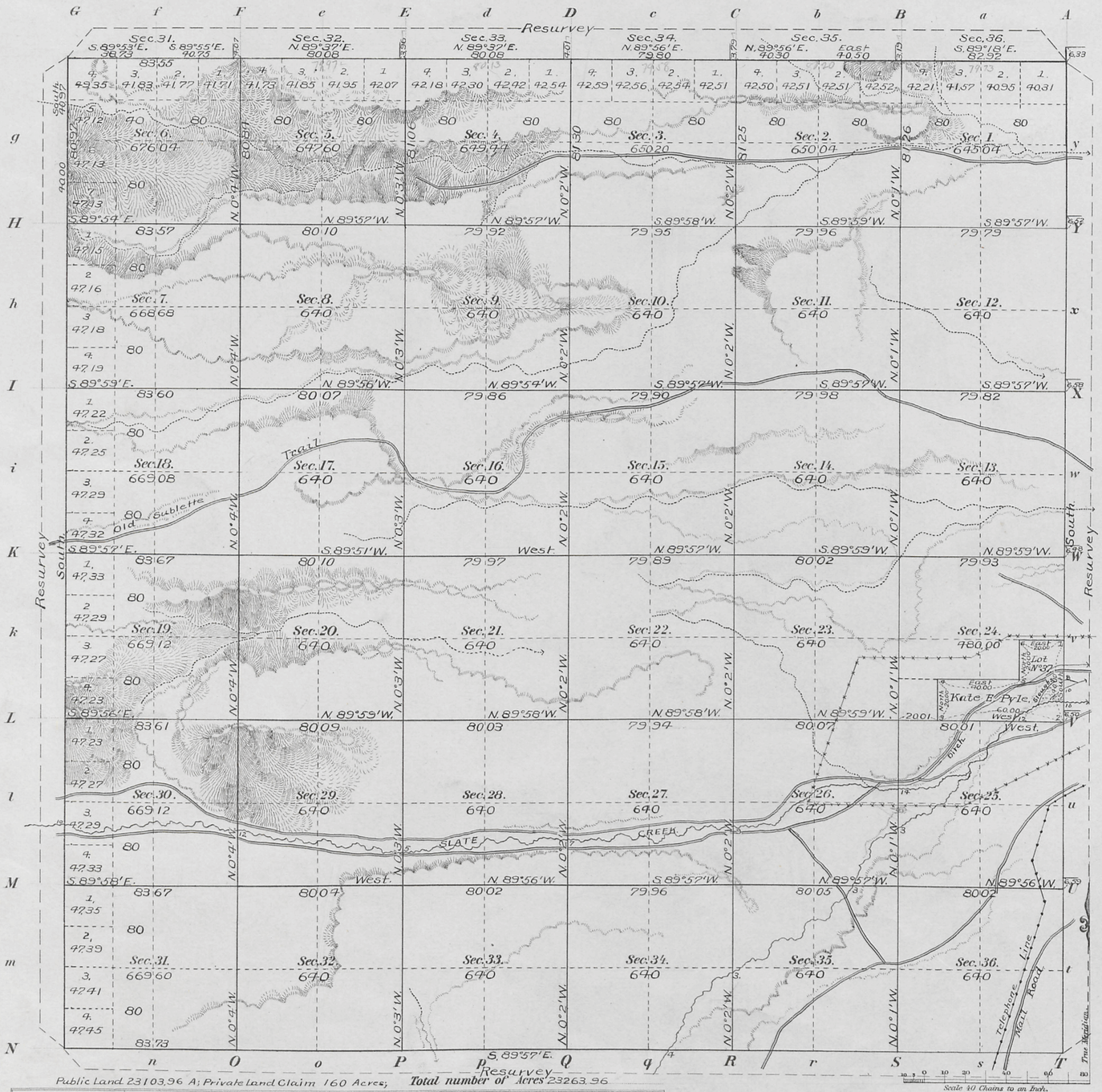

Public Land 23103.96 A; Private Land Claim 160 Acres; Total number of Acres 23263.96

Surveys Designated	By Whom Re Surveyed	Date of Contract No.	Amount of Re Surveys M.	Ch.s	Lk.s	When Re Surveyed
Resurvey Township lines	C. Edward Artist	285 June 18 1901.	24	07	86	July 1-6, 1901.
Resurvey Subdivisions	" " "	" " "	60	23	32	" 3-13, "
Resurvey Connections	" " "	" " "		19	02	" " "
Bdrs. Land Claims	" " "	" " "	2	40	00	" 3-8, "

Meanders of

Posts	Courses	Ch.s Lk.s	Posts	Courses	Ch.s Lk.s	Posts	Courses	Ch.s Lk.s

Latitude 41°55'N.
Longitude 110°15'W.
Mean mag. decl. 17°30'E.

The above Map of Township No. 23 North, of Range No. 114 West of the 6th Principal Meridian, Wyoming, is strictly conformable to the field notes of the Re survey thereof on file in this Office, which have been examined and approved.

Surveyor General's Office, Cheyenne, Wyoming January 15th, 1902

Alpheus P. Hanson
Sur.r Gen.l

F.A.O.

THE NORRIS PETERS CO., LITHO., WASHINGTON, D. C.

A.L.R.

723 A

723A

Filed MAR 11 1902

Surveys accepted by the Hon. Commissioner in his letter "E" dated March 5, 1902

23-114

Click Here for Field Notes

(12)

1016

91

TOWNSHIP No. 23 NORTH, RANGE No. 114 WEST of the 6th Principal MERIDIAN.

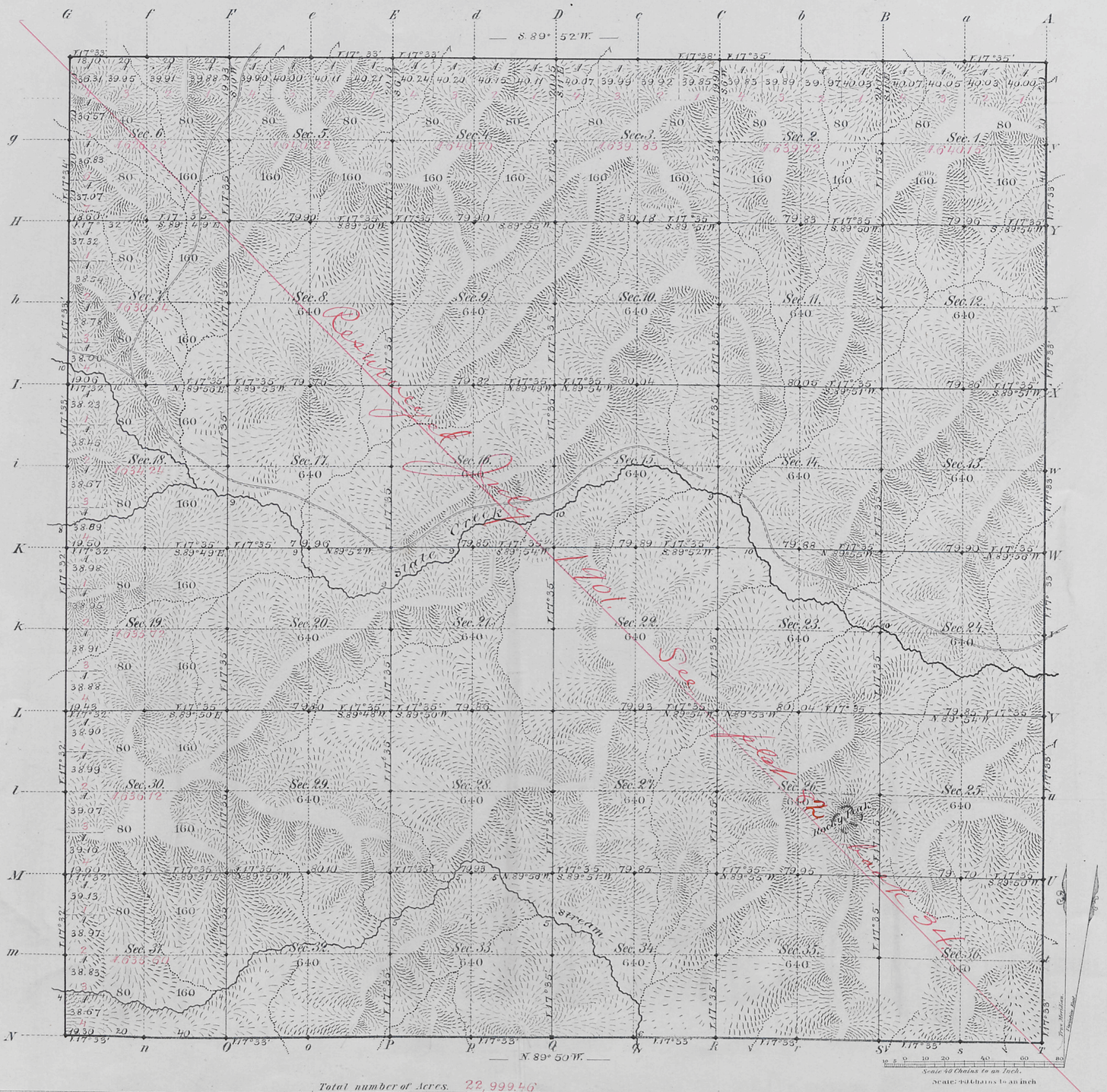

Total number of Acres. 22,999.46

Surveys Designated	By Whom Surveyed	Date of Contract	Amount of Surveys Mls.	Chs.	Lks.	When Surveyed	Magnetic Declination
Township lines	McCoy & Woods	Sept. 22nd 1880	23	77	40	May 4th to 12th 1881	17° 33' East
Subdivisions	Holcomb & Woods	Jan'y 8th 1881	59	74	03	Sept. 28th to Oct. 4th "	17° 35' East
Connections							

The above Map of Township No. 23 North of Range No. 114 West of the Sixth Principal Meridian Wyoming Territory is strictly conformable to the field notes of the survey thereof on file in this Office, which have been examined and approved

Surveyor Generals Office,
Cheyenne Wyoming
March 15th 1882

Edw. L. Davis
Sur. Genl.

723

A. Gast & Co., St. Louis, Mo.

Carc

23-114

Click Here for Field Notes

34 Indexed

4789

80

TOWNSHIP EXTERIORS

Scale: 1 inch to 160 chains

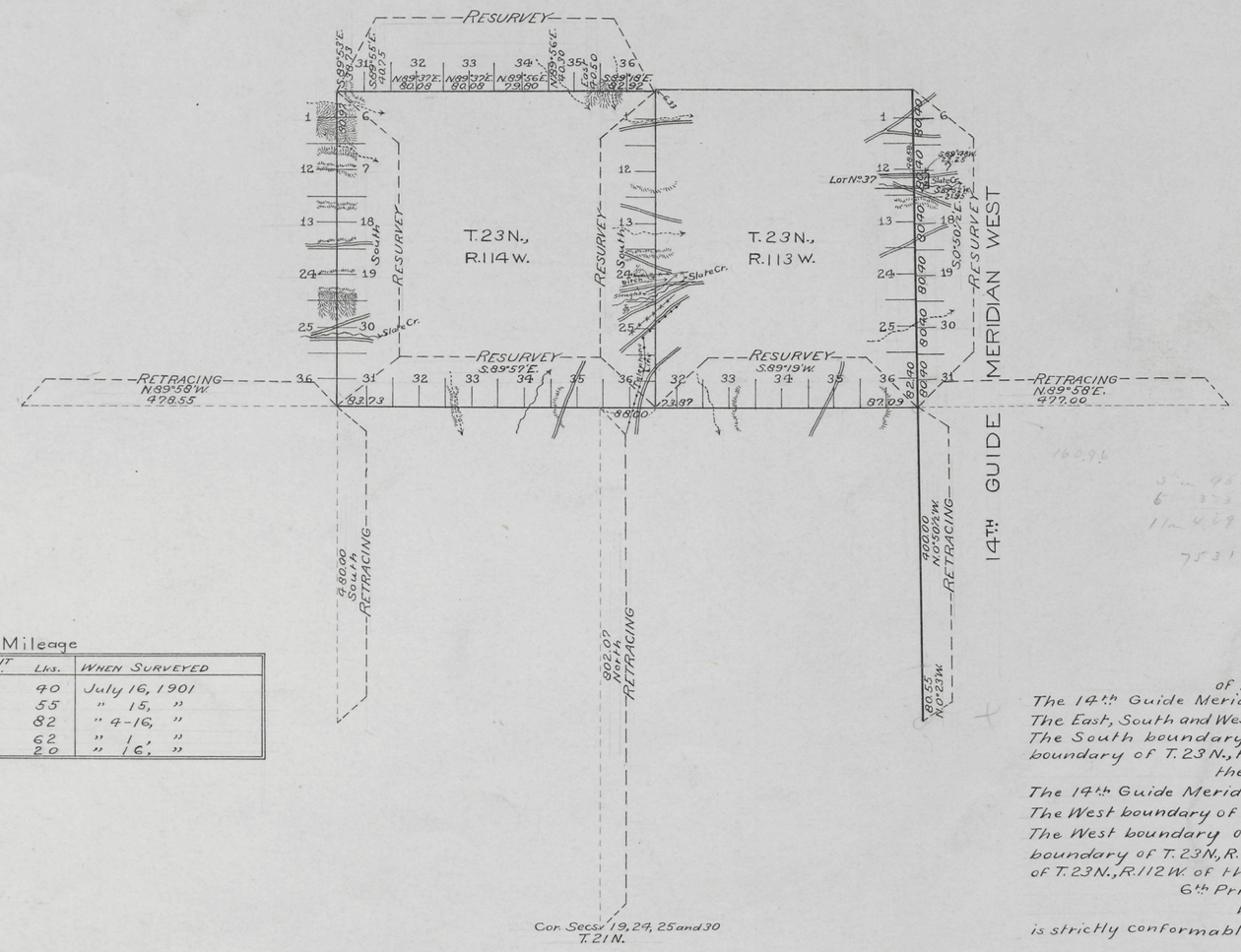

Table of Mileage

SURVEYS DESIGNATED	MIS.	AMOUNT Chs.	Lks.	WHEN SURVEYED
Standard Lines Resur.	6	2	40	July 16, 1901
" " Retr.	6	0	55	" 15, "
Township " Resur.	29	8	82	" 4-16, "
" " Retr.	27	77	62	" 1, "
Connections		44	20	" 16, "

This Map
of the Resurvey of
The 14th Guide Meridian West through T. 23 N.;
The East, South and West boundaries of T. 23 N., R. 114 W.;
The South boundary of T. 24 N., R. 114 W.; the South boundary of T. 23 N., R. 113 W.;
the Retracing of
The 14th Guide Meridian West through T. 22 N.;
The West boundary of Tps. 21 and 22 N., R. 113 W.;
The West boundary of T. 22 N., R. 114 W.; the South boundary of T. 23 N., R. 115 W.; and the South boundary of T. 23 N., R. 112 W. of the
6th Principal Meridian,
Wyoming,
is strictly conformable to the field notes of the survey thereof by
C. Edward Artist, U.S.D.S.,
under his
Contract No. 285,
dated June 18, 1901,
which have been examined, approved and filed in this office.

U.S. Surv. Gen'l's. Office,
Cheyenne, Wyoming,
January 15, 1902

Alpheus P. Hanson
U.S. Surv. Gen'l.

2858

F.H.A.

Filed MAR 11 1902
Surveys accepted by the Hon. Commissioner in his letter "E" dated March 5, 1902

Click Here for Field Notes

Retracement Field Notes

Indexed (12)

Accession no. 959

EXTERIOR LINES.

Scale, 3 miles to an inch. Magnetic variat. East.

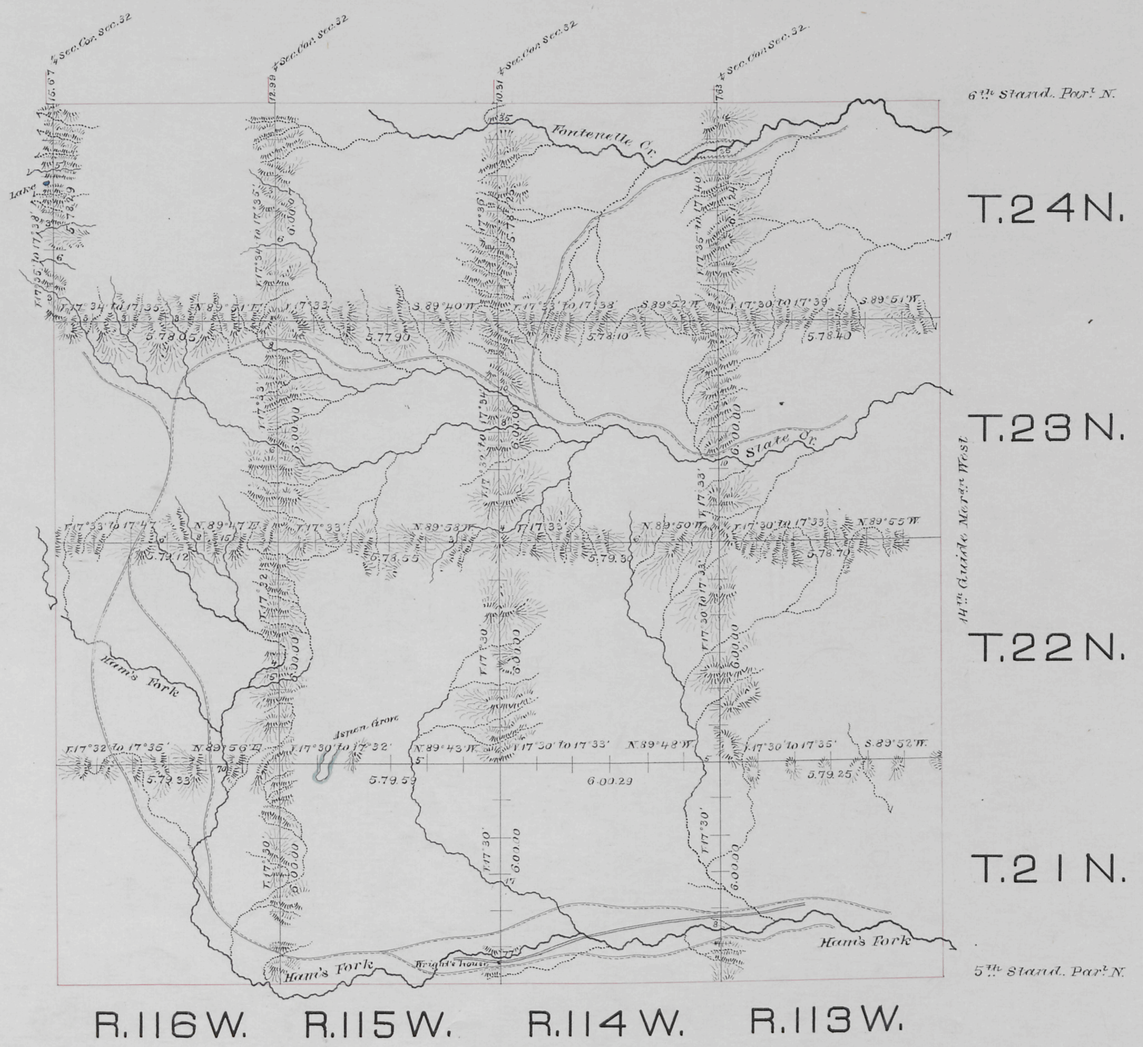

Surveys Designated	By whom surveyed	Date of Contract	Amount of Surveys mls.	chs.	lks.	When Surveyed
Exterior lines	McCoy & Woods	Septb 22 1880	149	64	43	May 2 to 23, 1881
Connections	" " "	" " "		46	60	" " "

I hereby certify that the above diagram of the exterior lines of Townships 21, 22, 23 and 24 N. Ranges 113 to 116 West inclusive, 6th Principal Meridian, Wyoming Territory, is strictly conformable to the field notes of the survey thereof on file in this Office, which have been examined and approved.

Surveyor Generals Office,
Cheyenne, Wyo. March 10th 1882.

Edw. C. David
Surveyor General.