37

41a

1006

(4-675a)

Supplemental Plat

Subdivision of Lots 39, 40, 41, & 42, of Resurvey T. 23 N., R. 115 W. of the Sixth Principal Meridian, Wyoming



This Supplemental Plat is prepared for the purpose of giving legal designations to the portions of Lots 39, 40, 41 and 42 as shown on Segregation Resurvey Plat of T. 23 N., R. 115 W., approved November 4, 1907 embraced in State Selection, List No. 4 which were retinquished by the State June 29, 1915, and is hereby approved.

U.S. Surveyor General's Office.
Cheyenne, Wyoming
September 18, 1915.

Charles L. Decker
Surveyor General

Areas in Acres	
Public Land	
Indian Reservation	
Indian Allotments	
Mineral Claims	
Water Surface	
Total Area	

True Meridian

0 10 20 40 80

Scale 40 Chains to an inch

Mean Magnetic Declination

Surveys Designated	By Whom Surveyed	Contract		Amount of Surveys			When Surveyed	
		No.	Date	Mls.	chs.	lks.	Begun	Completed

The above map of Township No. _____ Range No. _____ of the _____ Meridian _____ is strictly conformable to the field notes of the survey thereof on file in this office, which have been examined and approved

U. S. Surveyor General's Office.

Surveyor General.

H.J.G.

719C

719 C

23-115

Accepted by Hon Comm. in letter of Sep 24-1915. Trip plat forwarded to Evanston L.O. Sep 29

37 **Click Here for Field Notes** **Click Here for Exterior Notes** 41

1005 (4-675a)

Segregation of State Selections and School Sections
Resurvey Township No. 23 North, Range No. 115 West of the Sixth Principal Meridian, Wyoming.

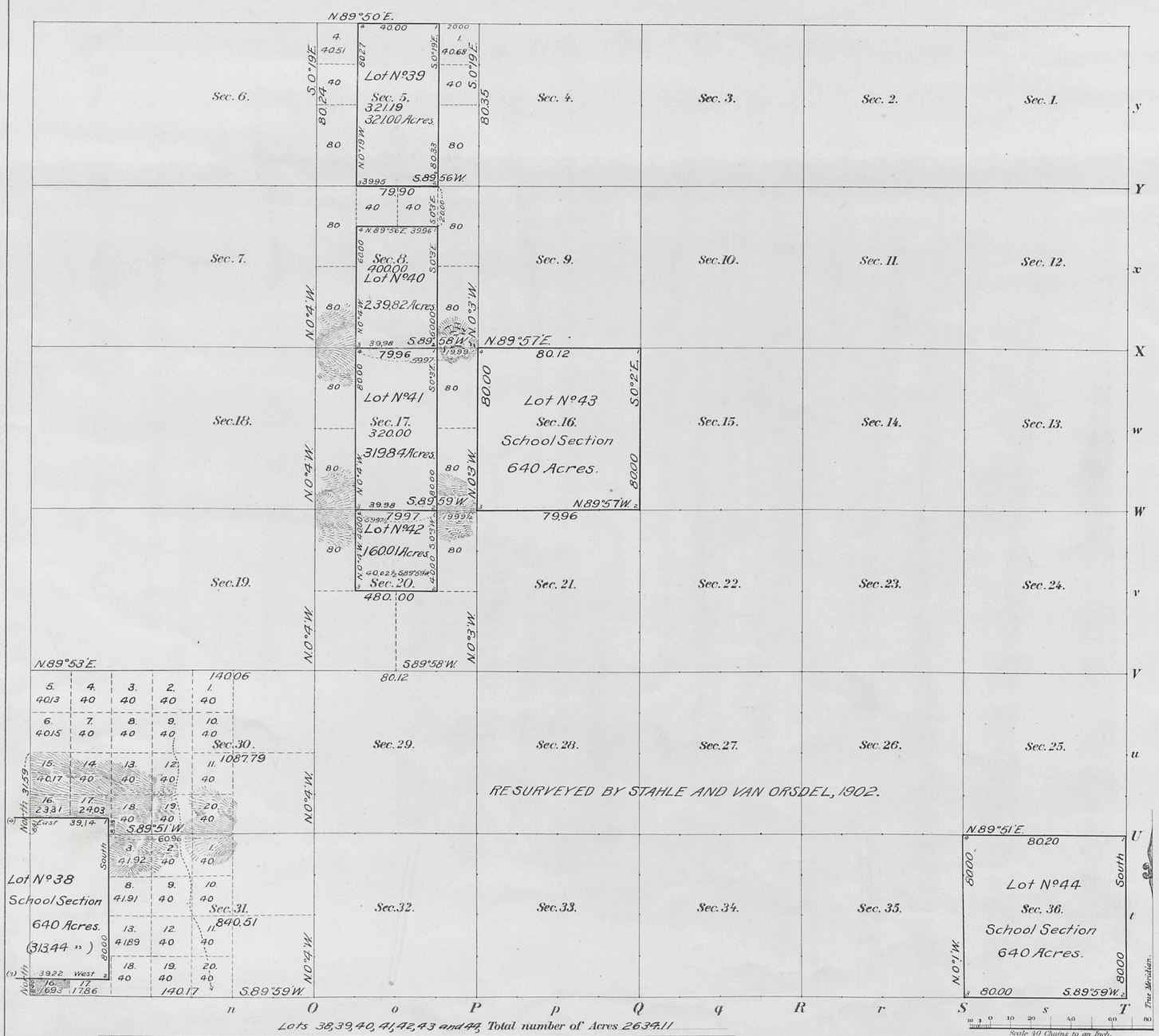

Lots 38, 39, 40, 41, 42, 43 and 44, Total number of Acres 2634.11

Surveys Designated	By Whom Surveyed	Date of Contract No.	Amount of Surveys M.	Chs.	Lks.	When Surveyed
Retracement N. E. and S. Township lines	Edward F. Stahle	311 May 10, 1906.	4	00	00	July 2-13, 1907.
Retracement Subdivisions	" " "	" " " "	2	60	89	" 11-13, "
Segregated Lots	" " "	" " " "	16	00	73	" " "
Connections	" " "	" " " "		08	38	" 2-13 "

Meanders of

Posts	Courses	Chs. Lks.	Posts	Courses	Chs. Lks.	Posts	Courses	Chs. Lks.

SEGREGATED LOTS

Number	Area Total	Area In Township
38 (23-116)	640.00 Acres	313.44 Acres.
39 (23-115)	321.00 "	321.00 "
40	239.82 "	239.82 "
41	319.84 "	319.84 "
42	160.01 "	160.01 "
43	640.00 "	640.00 "
44	640.00 "	640.00 "
	Total	2634.11 "

INDEX TO SEGREGATED LOTS

ORIGINAL SURVEY

Lot No.	T.	R.	Sec.	Subdivision	Entry Kind	Entryman
38	23	116	36	All	Sch. Sec.	Wyoming
39	"	115	5	Lots 2 & 3, SE¼NW¼, SW¼NE¼, E½SW¼, W½SE¼	S.C.E.P. & R.I.	"
40	"	"	8	SE¼NW¼, SW¼NE¼, E½SW¼, W½SE¼	"	"
41	"	"	17	E½W½, W½E½	"	"
42	"	"	20	E½NW¼, W½NE¼	"	"
43	"	"	16	All	Sch. Sec.	"
44	"	"	36	All	"	"

Segregation of State Selections and School Sections in

The above Map of Township No. 23 North, of Range No. 115 West of the Sixth Principal Meridian, Wyoming, is strictly conformable to the field notes of the survey thereof on file in this Office, which have been examined and approved.

Surveyor General's Office, Cheyenne, Wyoming, November 4, 1907.

[signature] Sur. Gen.

C.Y.H. A.M.T.

THE NORRIS PETERS CO., WASHINGTON, D. C.

719 B

719 B

Accepted by the Hon. Commissioner in his letter "E", April 23, 1908. Triplicate plat forwarded to Evanston Land Office, May 2, 1908

23-115

36

Click Here for Field Notes

9

1004

Resurvey Township No. 23 North, Range No. 115 West of the 6th Principal Meridian

Total number of Acres 25941.88

Meanders of								
Posts	Courses	Ch.s Lk.s	Posts	Courses	Ch.s Lk.s	Posts	Courses	Ch.s Lk.s

Latitude 41° 54' N.
Longitude 110° 24' W.
Mean Mag. Decl. 17° 47' E.

Surveys Designated	By Whom Surveyed	Date of Contract	Amount of Surveys M.	Ch.s	Lk.s	When Surveyed
Resurvey N., S. and W. Township lines	Stahle and Van Orsdel	No. 290 June 20, 1902	19	39	76	Sept. 1, '02 - May 8, '03
Resurvey Subdivisions	" "	" " "	63	62	52	May 9-15, "
East Township line	C. Edward Artist	285 June 18, 1901	6	00	97	July 5, 1901

The above Map of Township No. 23 North, of Range No. 115 West of the 6th Principal Meridian, Wyoming, is strictly conformable to the field notes of the re-survey thereof on file in this Office, which have been examined and approved.

Surveyor General's Office.
Cheyenne, Wyo.; January 28, 1904.

Alpheus P. Hanson
Sur. Gen.

I.B.M. Computer
F.H.A. Topog. and Lettering

719A

719 A

THE NORRIS PETERS CO., LITHO., WASHINGTON, D.C.

H.B.P.

Survey accepted by the Hon. Commissioner in his letter E. March 9. 1904. Triplicate plat forwarded to Evanston Land Office, May 2, 1908.

23-115

Click Here for Field Notes

(12)

1003

87

TOWNSHIP No. 23 NORTH, RANGE No. 115 WEST of the 6th Principal MERIDIAN.

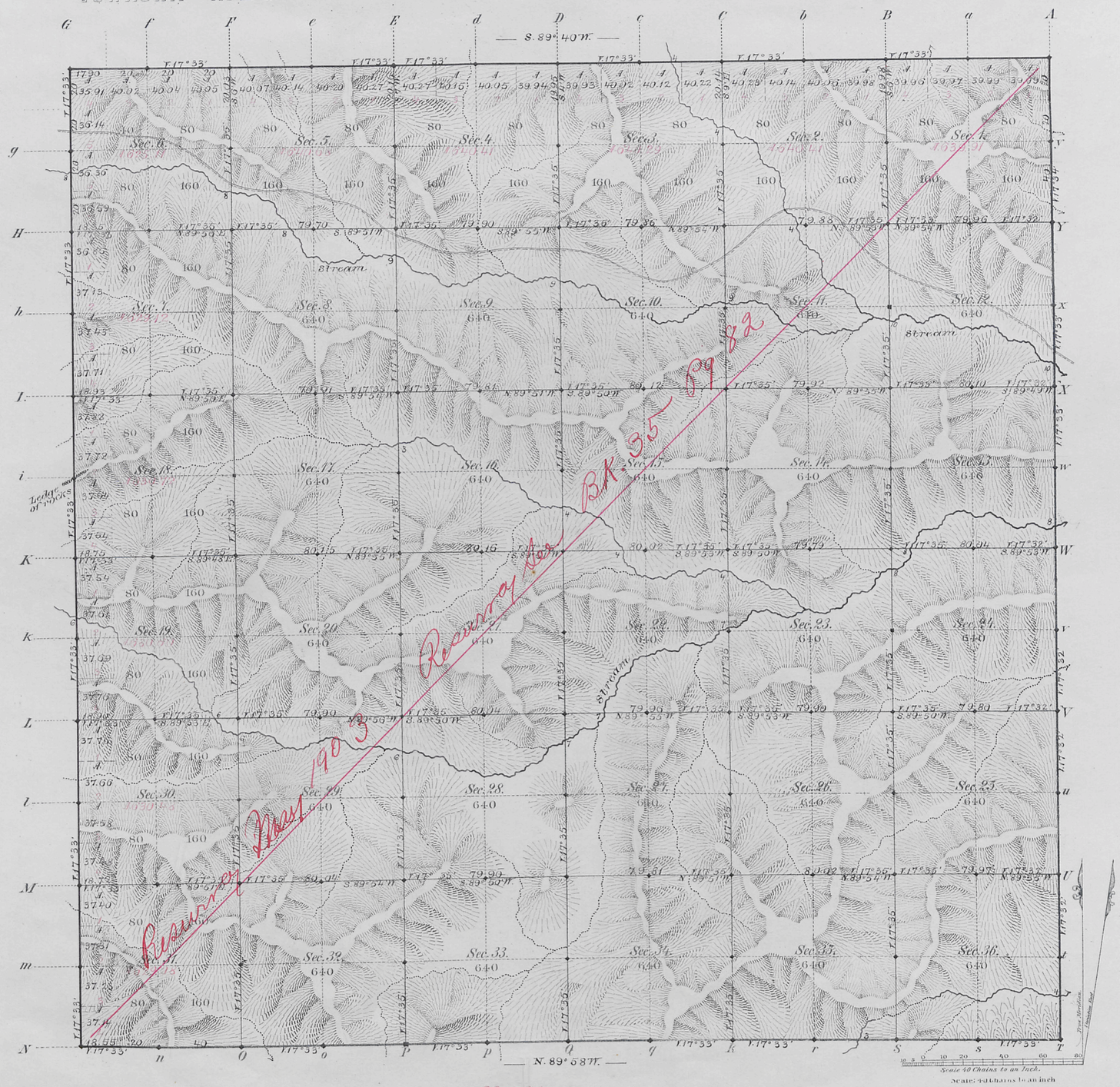

Total number of Acres. 22,976.81

Surveys Designated	By Whom Surveyed	Date of Contract	Amount of Surveys Mes	Chs	Lks	When Surveyed	Magnetic Declination
Township-lines	McCoy & Woods	Septb. 22nd 1880	23	76	45	May 11th to 21st 1881	17°33' East
Subdivisions	Holcomb & Woods	January 8th 1881	59	72	57	Sept. 19th - 27th 1881	17°35' " "
Connections							

The above Map of Township No. 23 North of Range No. 115 West of the Sixth Principal Meridian Wyoming Territory is strictly conformable to the field notes of the survey thereof on file in this Office, which have been examined and approved

Surveyor General's Office,
Cheyenne Wyoming
March 15th 1882

Edw. C. David
Sur. Genl.

A. Gast & Co., St. Louis, Mo.

719

Carc
23-115

2898

Click Here for Field Notes

36

Indexed

4846

RESURVEY

TOWNSHIP EXTERIORS

Scale: 1 inch ≈ 160 chains.

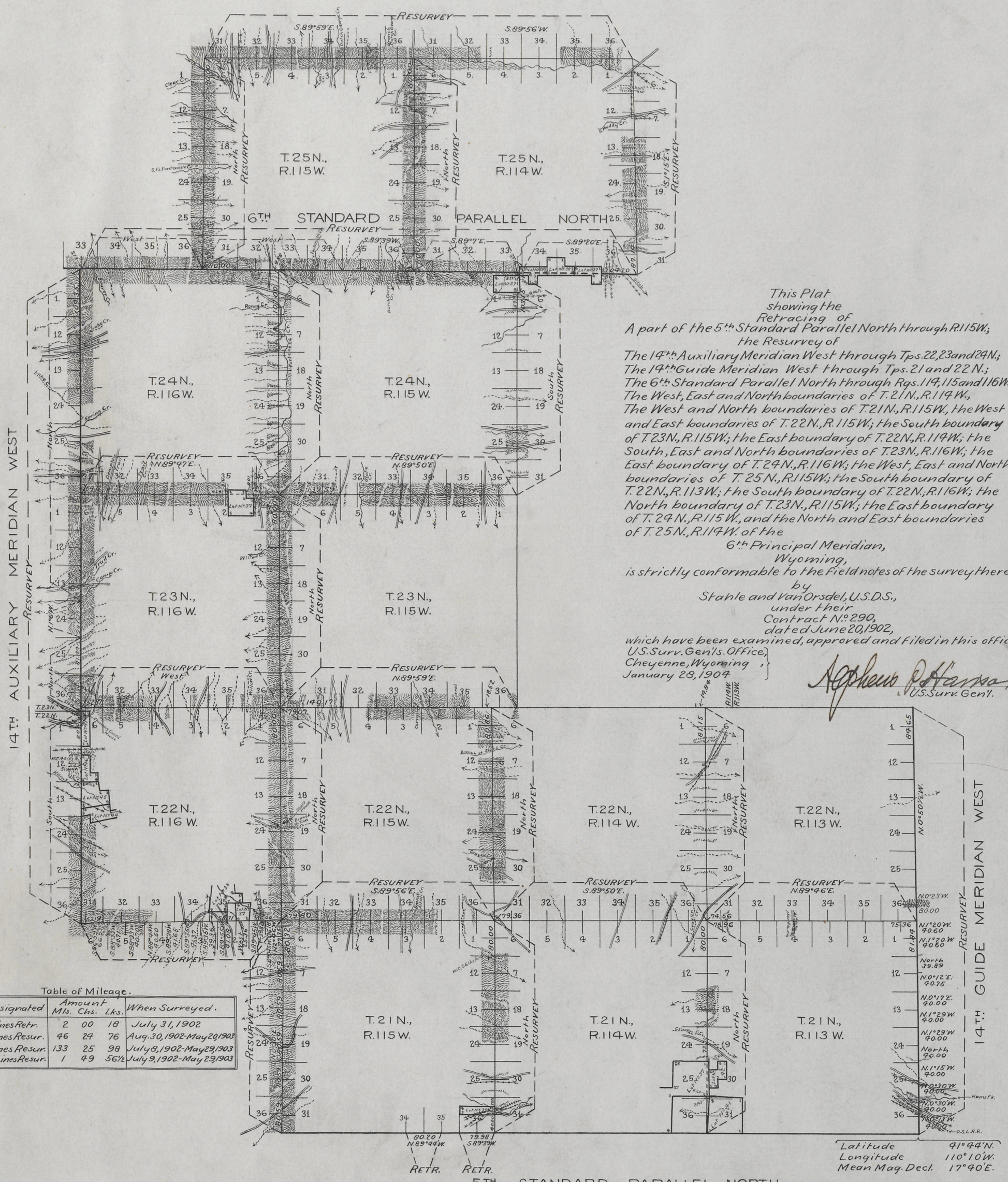

This Plat
showing the
Retracing of
A part of the 5th Standard Parallel North through R.115W.;
the Resurvey of
The 14th Auxiliary Meridian West through Tps. 22, 23 and 24N.;
The 14th Guide Meridian West through Tps. 21 and 22N.;
The 6th Standard Parallel North through Rgs. 114, 115 and 116W.;
The West, East and North boundaries of T.21N., R.114W.,
The West and North boundaries of T.21N., R.115W., the West and East boundaries of T.22N., R.115W.; the South boundary of T.23N., R.115W.; the East boundary of T.22N., R.114W.; the South, East and North boundaries of T.23N., R.116W.; the East boundary of T.24N., R.116W.; the West, East and North boundaries of T.25N., R.115W.; the South boundary of T.22N., R.113W.; the South boundary of T.22N., R.116W.; the North boundary of T.23N., R.115W.; the East boundary of T.24N., R.115W., and the North and East boundaries of T.25N., R.114W. of the
6th Principal Meridian,
Wyoming,
is strictly conformable to the field notes of the survey thereof
by
Stahle and Van Orsdel, U.S.D.S.,
under their
Contract No. 290,
dated June 20, 1902,
which have been examined, approved and filed in this office.

U.S. Surv. Gen'ls. Office,
Cheyenne, Wyoming,
January 28, 1904

Arthur P. Hanson
U.S. Surv. Gen'l.

Table of Mileage.

Surveys Designated	Amount Mls.	Chs.	Lks.	When Surveyed.
Standard Lines Retr.	2	00	18	July 31, 1902
Standard Lines Resur.	46	24	76	Aug. 30, 1902-May 20, 1903
Township Lines Resur.	133	25	98	July 8, 1902-May 29, 1903
Connecting Lines Resur.	1	49	56½	July 9, 1902-May 23, 1903

Survey accepted by the Commissioner in his letter, C. Francis, 9. 1904.

F.H.A.

H.B.P.

34 Indexed

Click Here for Field Notes

80

4789

TOWNSHIP EXTERIORS

Scale: 1 inch to 160 chains

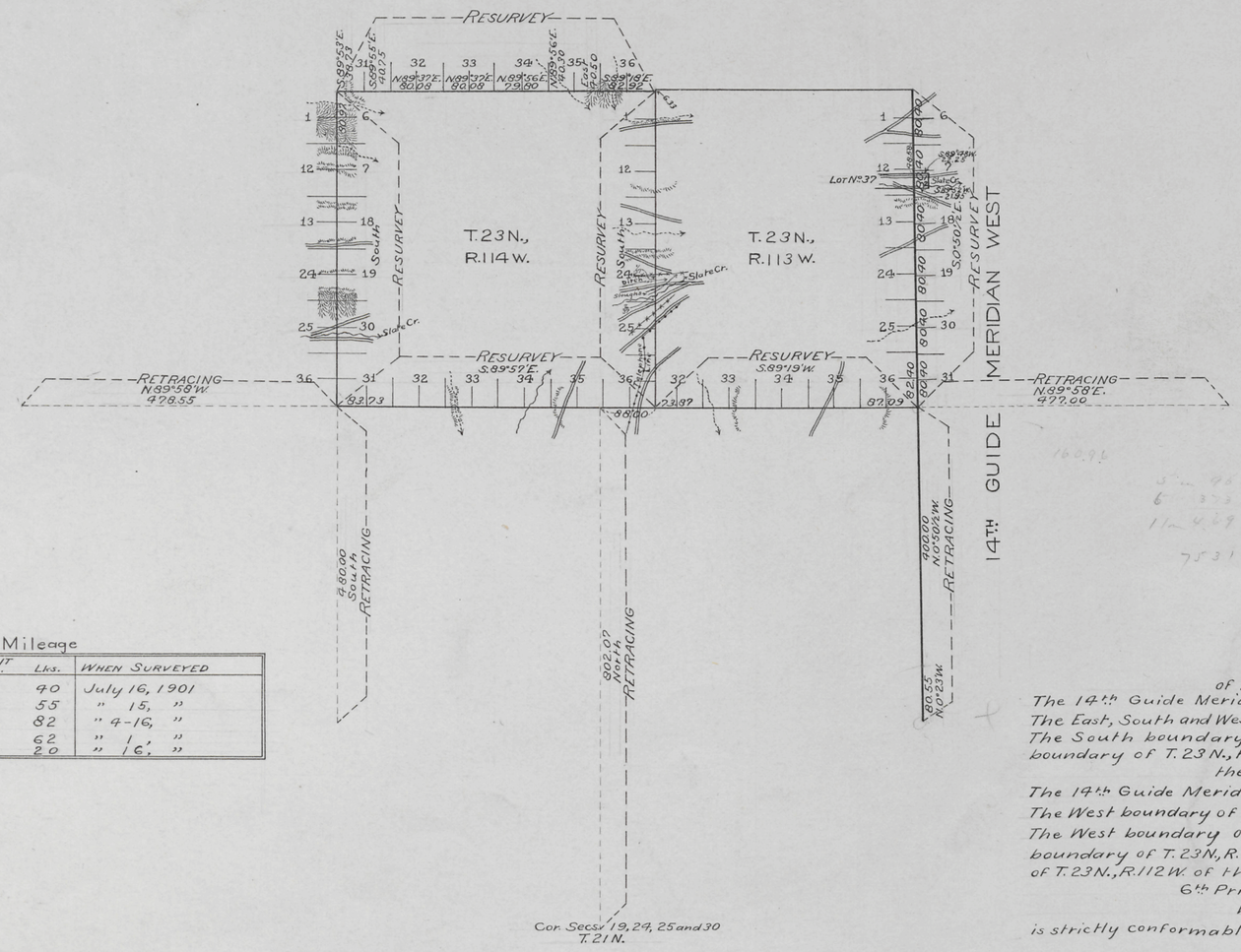

Table of Mileage

SURVEYS DESIGNATED	MIS.	AMOUNT Chs.	Lks.	WHEN SURVEYED
Standard Lines Resur.	6	2	40	July 16, 1901
" " Retr.	6	0	55	" 15, "
Township " Resur.	29	8	82	" 4-16, "
" " Retr.	27	77	62	" 1, "
Connections		44	20	" 16, "

This Map
of the Resurvey of
The 14th Guide Meridian West through T. 23 N.;
The East, South and West boundaries of T. 23 N., R. 114 W.;
The South boundary of T. 24 N., R. 114 W.; the South boundary of T. 23 N., R. 113 W.;
the Retracing of
The 14th Guide Meridian West through T. 22 N.;
The West boundary of Tps. 21 and 22 N., R. 113 W.;
The West boundary of T. 22 N., R. 114 W.; the South boundary of T. 23 N., R. 115 W.; and the South boundary of T. 23 N., R. 112 W. of the
6th Principal Meridian,
Wyoming,
is strictly conformable to the field notes of the survey thereof by
C. Edward Artist, U.S.D.S.,
under his
Contract No. 285,
dated June 18, 1901,
which have been examined, approved and filed in this office.

U.S. Surv. Gen'l's. Office,
Cheyenne, Wyoming,
January 15, 1902

Alpheus P. Hanson
U.S. Surv. Gen'l.

2858

F.H.A.

Filed MAR 11 1902
Surveys accepted by the Hon. Commissioner in his letter "E" dated March 5, 1902

Click Here for Field Notes

Retracement Field Notes

Indexed (12)

Accession no. 959

EXTERIOR LINES.

Scale, 3 miles to an inch. Magnetic variat. East.

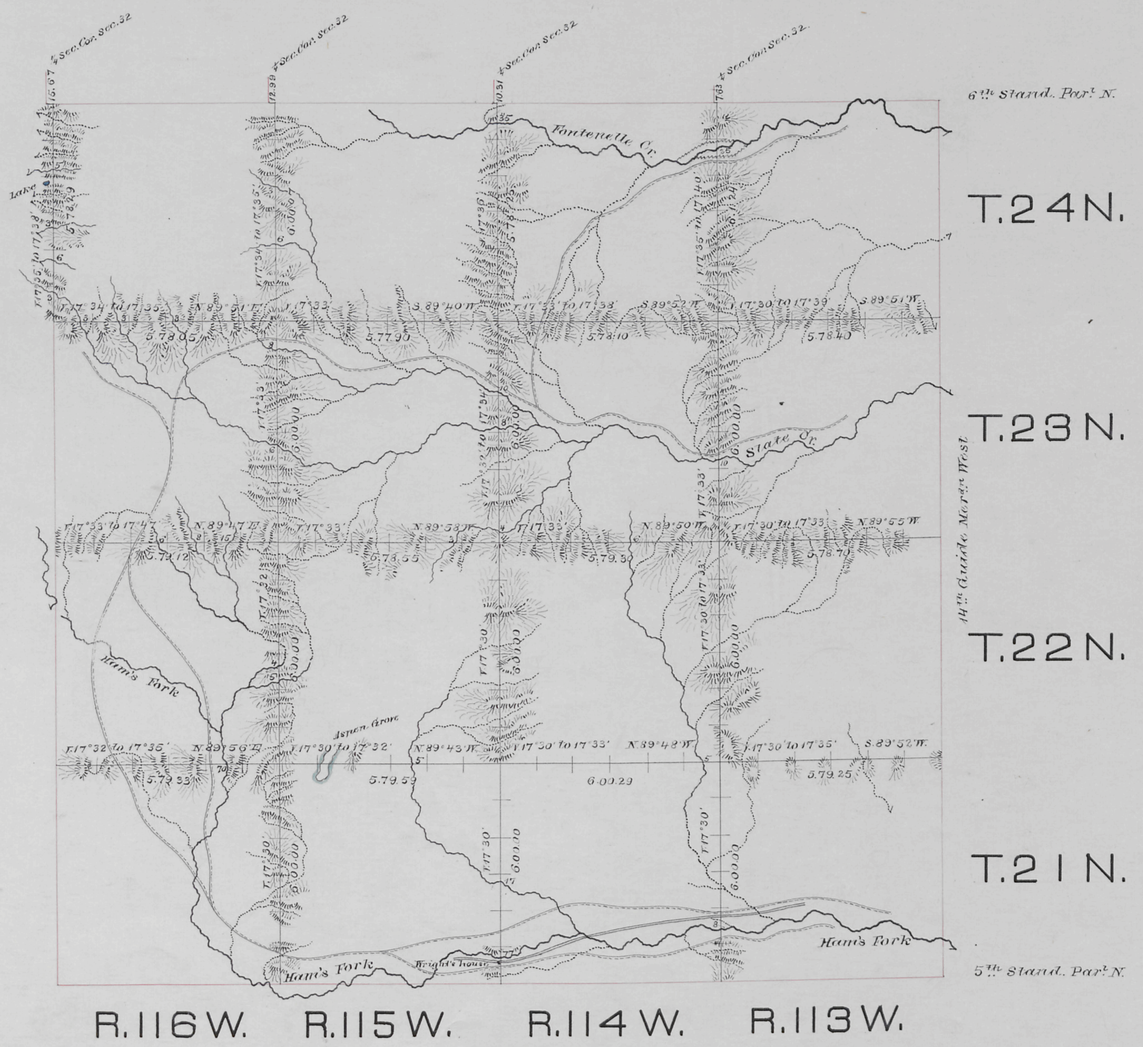

Surveys Designated	By whom surveyed	Date of Contract	Amount of Surveys mls.	chs.	lks.	When Surveyed
Exterior lines	McCoy & Woods	Septb 22 1880	149	64	43	May 2 to 23, 1881
Connections	" " "	" " "		46	60	" " "

I hereby certify that the above diagram of the exterior lines of Townships 21, 22, 23 and 24 N. Ranges 113 to 116 West inclusive, 6th Principal Meridian, Wyoming Territory, is strictly conformable to the field notes of the survey thereof on file in this Office, which have been examined and approved.

Surveyor Generals Office,
Cheyenne, Wyo. March 10th 1882.

Edw. C. David
Surveyor General.

710