8219

Click Here for Field Notes

ORIGINAL

TOWNSHIP 23 NORTH, RANGE 116 WEST, OF THE SIXTH PRINCIPAL MERIDIAN, WYOMING.

DEPENDENT RESURVEY, SUBDIVISION OF SECTIONS, METES AND BOUNDS SURVEY

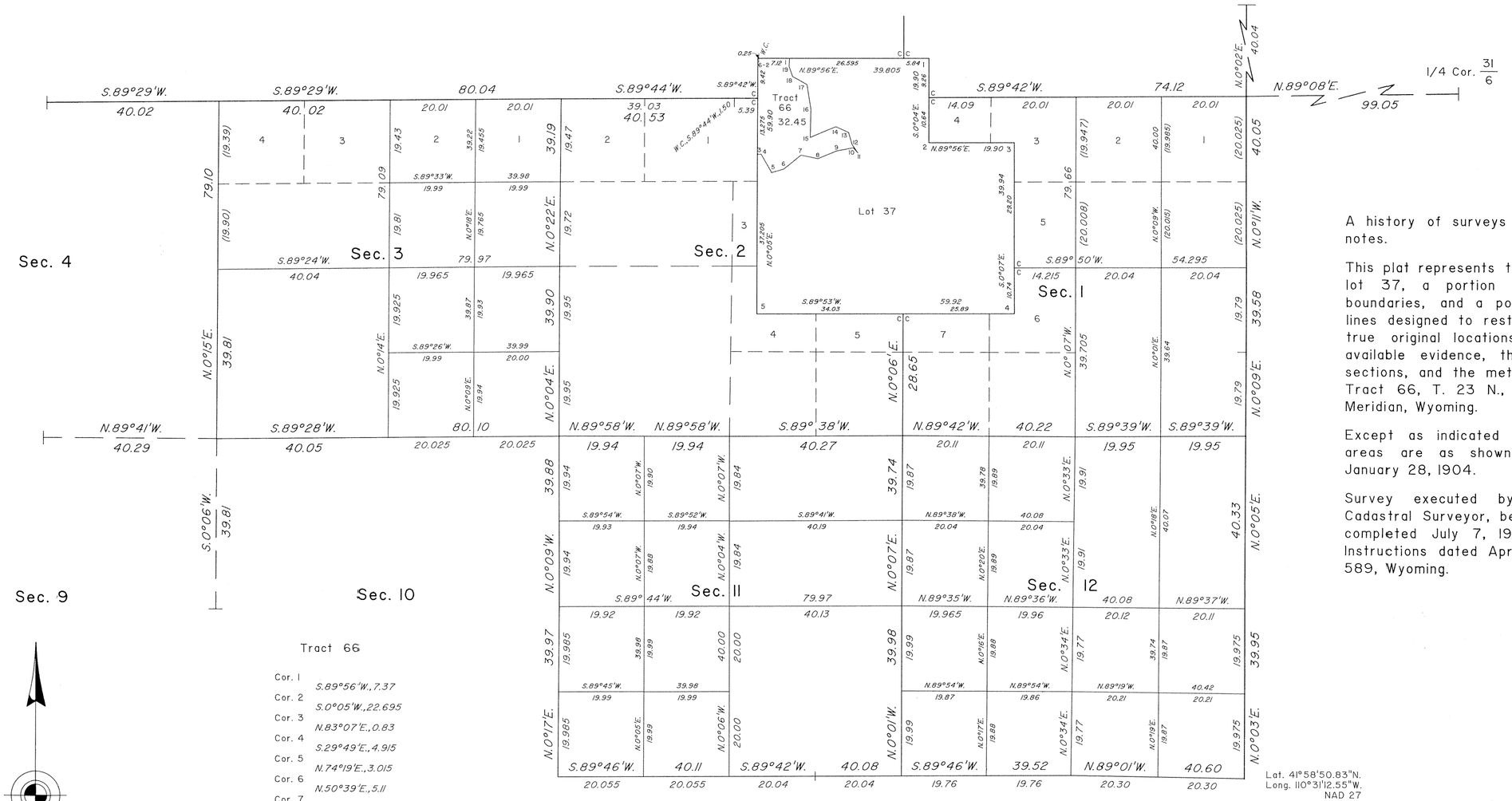

Tract 66

Cor. 1	S.89°56'W., 7.37
Cor. 2	S.0°05'W., 22.695
Cor. 3	N.83°07'E., 0.83
Cor. 4	S.29°49'E., 4.915
Cor. 5	N.74°19'E., 3.015
Cor. 6	N.50°39'E., 5.11
Cor. 7	S.77°53'E., 3.985
Cor. 8	N.67°19'E., 4.785
Cor. 9	N.79°10'E., 3.91
Cor. 10	S.42°25'E., 1.625
Cor. 11	N.34°45'W., 2.40
Cor. 12	N.16°00'W., 2.945
Cor. 13	N.65°51'W., 3.235
Cor. 14	S.66°54'W., 6.495
Cor. 15	N.1°17'E., 6.645
Cor. 16	N.9°06'W., 5.91
Cor. 17	N.60°33'W., 3.845
Cor. 18	N.18°42'W., 2.575
Cor. 19	N.3°04'E., 1.89
Cor. 1	

Lat. 41°58'50.83"N.
Long. 110°31'12.55"W.
NAD 27

A history of surveys is contained in the field notes.

This plat represents the dependent resurvey of lot 37, a portion of the east and north boundaries, and a portion of the subdivisional lines designed to restore the corners in their true original locations according to the best available evidence, the subdivision of certain sections, and the metes and bounds survey of Tract 66, T. 23 N., R. 116 W., Sixth Principal Meridian, Wyoming.

Except as indicated hereon, the lottings and areas are as shown on the plat approved January 28, 1904.

Survey executed by Thomas E. Casinger, Cadastral Surveyor, beginning May 16, 1994 and completed July 7, 1994, pursuant to Special Instructions dated April 6, 1994, for Group No. 589, Wyoming.

UNITED STATES DEPARTMENT OF THE INTERIOR
BUREAU OF LAND MANAGEMENT

Cheyenne, Wyoming June 10, 1998

This plat is strictly conformable to the approved field notes, and the survey, having been correctly executed in accordance with the requirements of law and the regulations of this Bureau, is hereby accepted.

For the Director

Jerry L. Mesick

Acting Chief Cadastral Surveyor for Wyoming

W.H.B.

OFFICIALLY FILED: July 20, 1998

715 E

Click Here for Field Notes

Click Here for Exterior Notes

37

45-b

992

(4-675 a)

Supplemental Plat

Resurvey Township No. 23 North, Range No. 116 West of the Sixth Principal Meridian, Wyoming

G F F e E d D c C b B a A

Note.

Lots eliminated 39, 40, 41, 42, 43, 44, 45, 47, 48.

g H h I i K k L l M m N

y Y x X w W v V u U t

n O o P Q q R r S s T

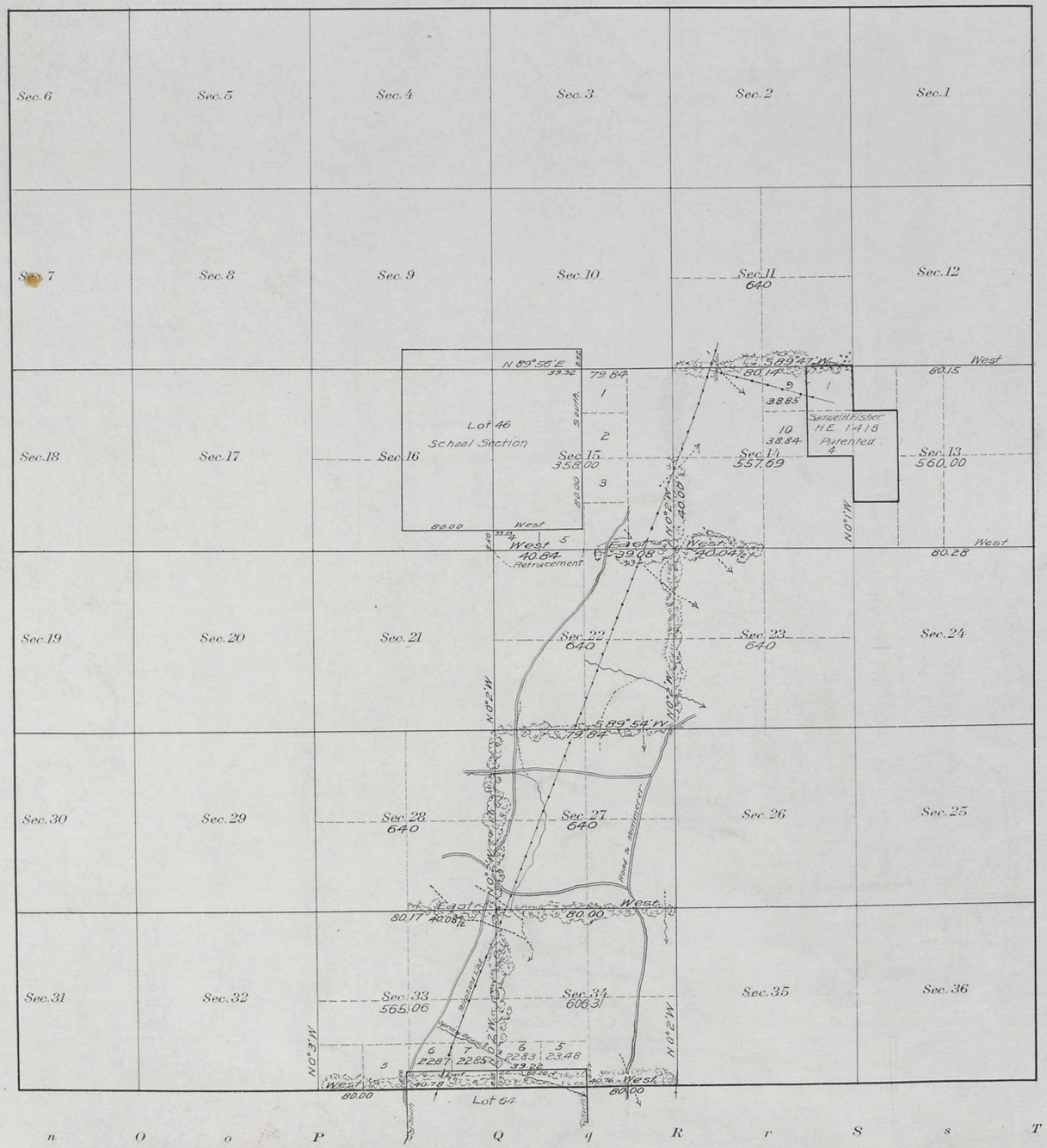

PATENTED LAND NOT SEGREGATED				
Section	Subdivision	Entry Bk	Entry No	Entryman.
13	SW¼NW¼NW¼SW¼	11E	01418	Samuel H. Fisher.
14	Lots 1 & 4			

Areas in Acres	
Public Land	
Indian Reservation	
Indian Allotments	
Mineral Claims	
Water Surface	
Total Area	

0 10 20 40 80

True Meridian

Scale 40 Chains to an inch

Mean Magnetic Declination

Surveys Designated	By Whom Surveyed	Group No.	Group Date	Amount of Surveys Mls.	Amount of Surveys chs.	Amount of Surveys lks.	When Surveyed Begun	When Surveyed Completed
Resurvey Subdivision Lines	Jaeckel & Voigt	4	May 3, 1911	7	79	19	August 20, 1912	August 21, 1912
Resurvey South Boundary Line	" "	"	" "	2	00	00	August 20, 1912	August 20, 1912
Retracement Subdivision Line	" "	"	" "		40	84	August 21, 1912	August 21, 1912
Connections	" "	"	" "		39	22	August 20, 1912	August 20, 1912

Supplemental Resurvey

The above map of Township No. 23 North, Range No. 116 West of the Sixth Principal Meridian, Wyoming, is strictly conformable to the field notes of the Resurvey thereof on file in this office, which have been examined and approved.

U. S. Surveyor General's Office.

Cheyenne, Wyoming, August 9, 1913

Stephen L. Hannan

Surveyor General.

715 D

Supplemental survey accepted by Commissioner September 2, 1913.

Triplicate Plat mailed to Lander Land Office September 8, 1913.

23-116

37

45-a

991

(4-675a)

Supplemental Plat

Resurvey Township No. 23 North, Range No. 116 West of the Sixth Principal Meridian, Wyoming

Segregating Tract No. 65.

Secs. 25, 26, 35, 36.

	G	f	F	e	E	B	a	A	
g		Sec. 6		Sec. 5	Sec. 4	Sec. 3	Sec. 2	Sec. 1	y
H									Y
h		Sec. 7		Sec. 8	Sec. 9	Sec. 10	Sec. 11	Sec. 12	x
I									X
i		Sec. 18					Sec. 14	Sec. 13	w
K									W
k		Sec. 19		Sec. 20	Sec. 21	Sec. 22	Sec. 23	Sec. 24	v
L									V
l		Sec. 30		Sec. 29	Sec. 28	Sec. 27			u
M									
m		Sec. 31		Sec. 32	Sec. 33	Sec. 34			
N									

n O o P p Q q R r S s T

Office of U.S. Surveyor General.
Cheyenne, Wyoming.
July 29, 1910.

This Supplemental Plat shows by protraction the Segregation of State of Wyoming Indemnity School Land Selection of Sec. 35 T. 23 N., R. 116 W. List 3, Evanston, approved Nov. 6, 1909.

See letter "E" July 13, 1910

Alphen P. Johnson

U.S. Surveyor General.

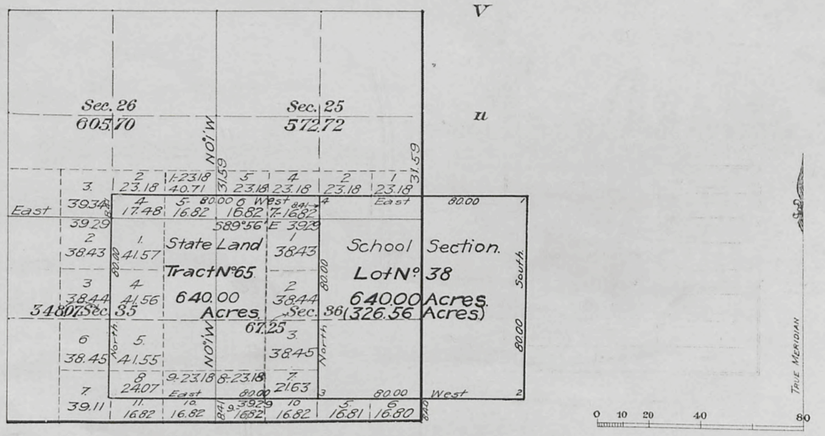

Scale 40 Chains to an inch

Mean Magnetic Declination

Surveys Designated.	By Whom Surveyed.	Contract No.	Contract Date	Amount of Surveys Mls. chs. lks.	When Surveyed. Begun.	When Surveyed. Completed.

The above map of Township No. ____ Range No ____ of the Meridian ____ is strictly conformable to the field notes of the survey thereof on file in this office, which have been examined and approved.

U.S. Surveyor General's Office,

Surveyor General.

715

715 C

Accepted by the Hon. Commissioner & the G.L.O. in his letter "E" August 12, 1910.
Triplicate forwarded to the Evanston Land Office August 18, 1910.

23-116

37

Click Here for Field Notes

Click Here for Exterior Notes

45

Sec 45 a
" 45-b

990

(4-675a)

Segregation of State Selections and School Sections

Resurvey Township No. 23 North Range No. 116 West of the Sixth Principal Meridian Wyoming

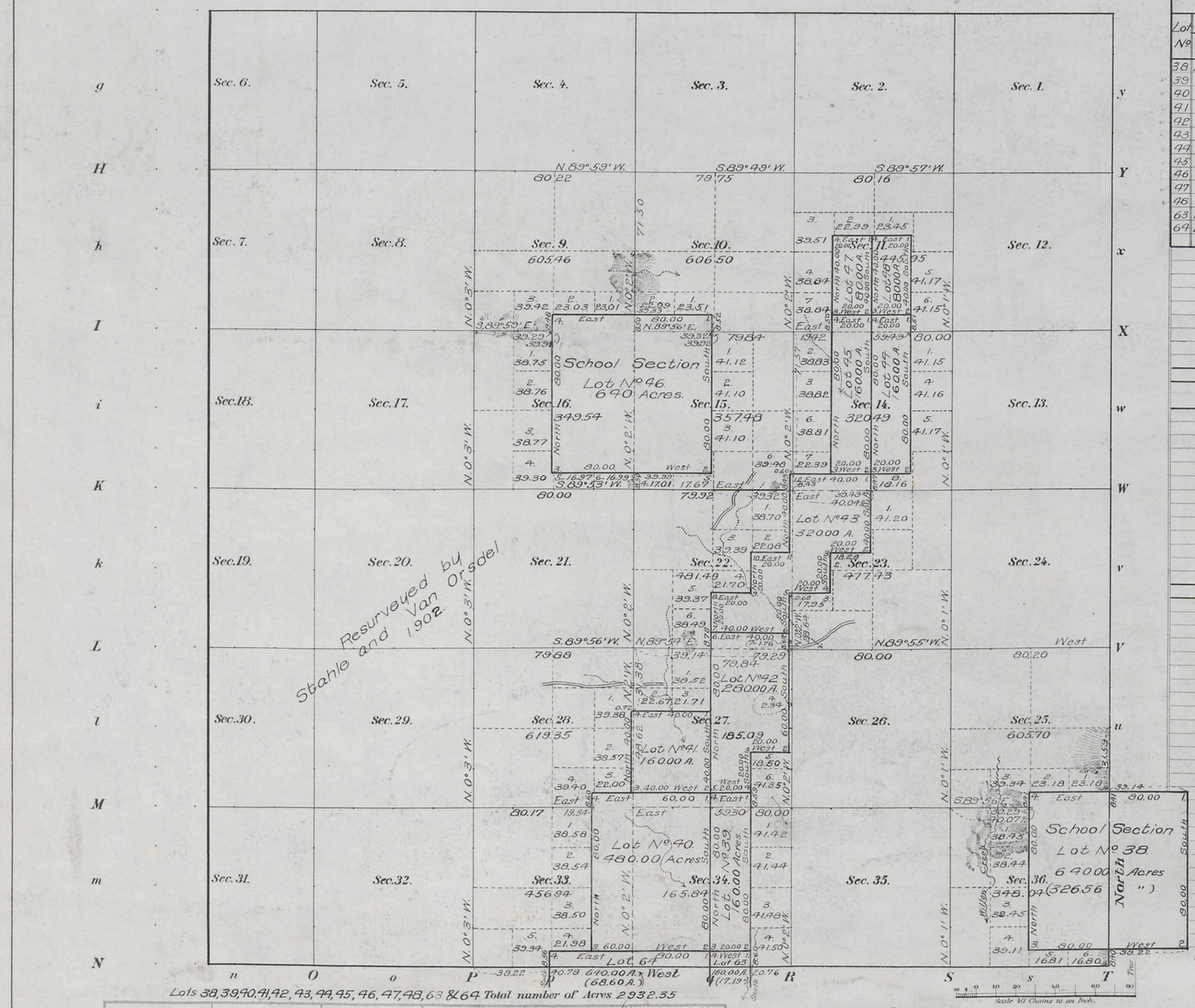

Lots 38, 39, 40, 41, 42, 43, 44, 45, 46, 47, 48, 63 & 64 Total number of Acres 2932.35

Index to Segregated Lots.						
Lot No.	Original Survey.					
	T.	R.	Sec.	Subdivision	Entry Kind	Entryman
38	23	116	36	All	School Sec.	Wyoming
39	"	"	34	W2 N W4, W2 S W4	S.C.E.P. & R.I.	"
40	"	"	33	E2 W2, E2	"	"
41	"	"	28	S E4	"	"
42	"	"	27	N W4, N2 S W4, S W4 S W4	"	"
43	"	"	22	N E4, N W4 S E4, N E4 S W4, S2 S W4	"	"
44	"	"	14	W2 W2	"	"
45	"	"	15	E2 E2	"	"
46	"	"	16	All	School Sec.	"
47	"	"	10	E2 S E4	S.C.E.P. & R.I.	"
48	"	"	11	W2 S W4	"	"
63	22	"	3	Lot 4, S W4 N W4, W2 S W4	"	"
64	22	"	4	All	"	"

Segregated Lots		
Number.	Area. Total	Area. In Township
38	640.00 Acres	326.56 Acres
39	160.00 "	160.00 "
40	480.00 "	480.00 "
41	160.00 "	160.00 "
42	280.00 "	280.00 "
43	320.00 "	320.00 "
44	160.00 "	160.00 "
45	160.00 "	160.00 "
46	640.00 "	640.00 "
47	80.00 "	80.00 "
48	80.00 "	80.00 "
63	160.00 "	17.19 "
64	640.00 "	68.60 "
	Total	2932.35 "

Surveys Designated	By Whom Surveyed	Date of Contract No.	Amount of Surveys M.	Ch.	Lk.	When Surveyed	Latitude 41°54' N. Longitude 110°34' W. Mag. Decl. 17°44' E.
Retracement E. and S. Township lines	Edward F. Stahle	311, May 10, 1906	3	08	41	July 2, 1907	
Retracement Subdivisions	" "	" "	10	58	46	" 4-5 "	
Segregated Lots	" "	" "	33	20	00	" 1-4 "	
Connections	" "	" "	3	13	01	" 4-5 "	

Segregation of State Selections and School Sections in The above Map of Township No. 23 North, of Range No. 116 West of the Sixth Principal Meridian, Wyoming, is strictly conformable to the field notes of the survey thereof on file in this Office, which have been examined and approved.

Surveyor General's Office, Cheyenne, Wyoming November 4, 1907

Alphen P. Hansen
Sur. Gen.

A.L.R.

THE NORRIS PETERS CO., WASHINGTON, D.C.

Accepted by the Hon. Commissioner in his letter "E", April 23, 1908. Triplicate plat forwarded to Evanston Land Office May 2, 1908.

715

715 B
5

23-116

36 **Click Here for Field Notes**

13

Accession no. 989

(4-675)

Resurvey Township No. 23 North Range No. 116 West of the 6th Principal Meridian

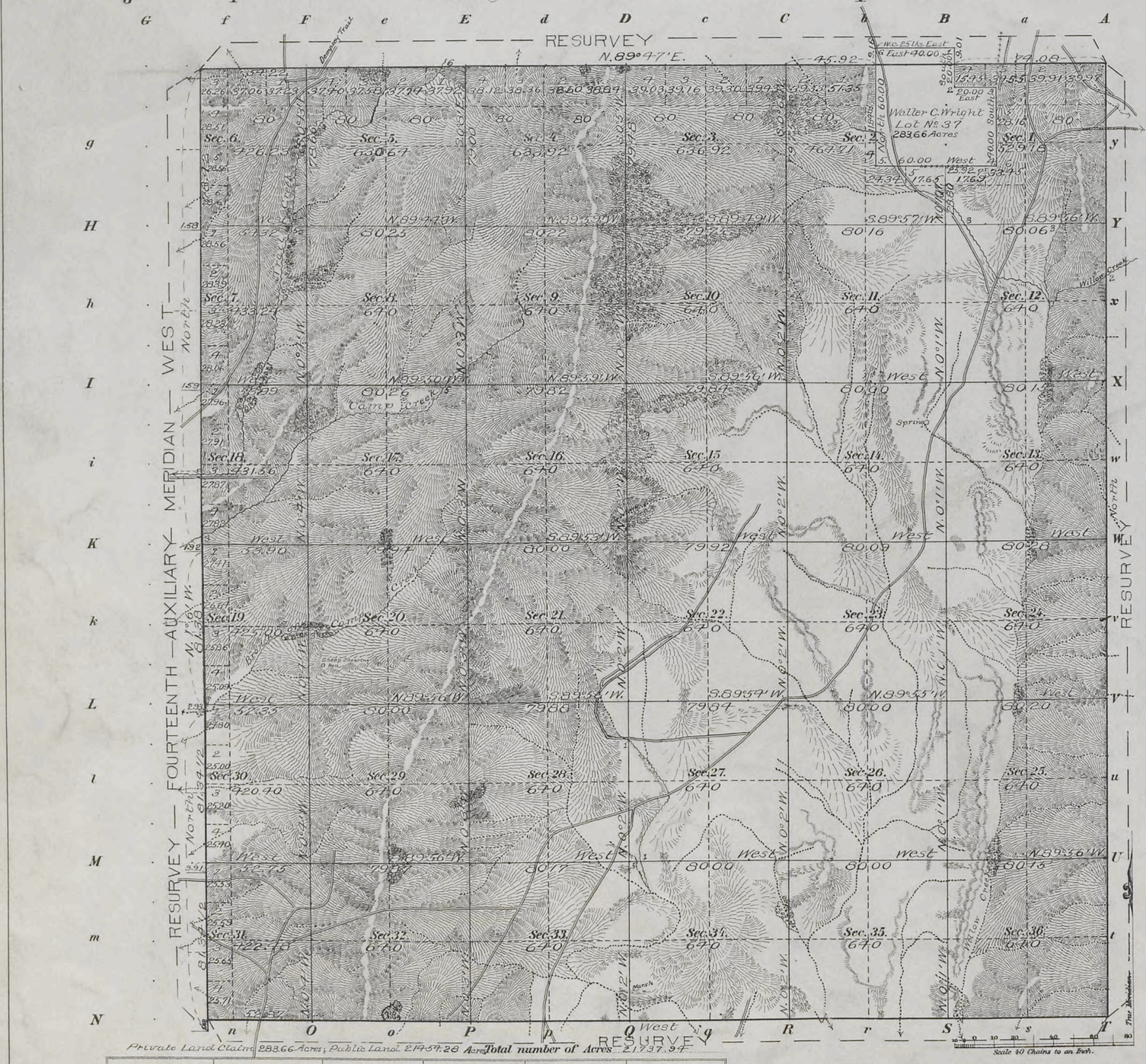

Private Land Claims 283.66 Acres; Public Lands 21454.28 Acres. Total number of Acres 21737.94

Surveys Designated	By Whom Surveyed	Date of Contract No.	Amount of Surveys M.	Ch.	Lks.	When Surveyed
Township lines	Stahle and Van Orsdel	290, June 20, 1902	23	25	98	Aug. 29-Sept. 2, 1902
Subdivisions	" "	" " "	57	53	85	Sept. 1-8, 1902
Connections	" "	" " "		37	85	" " "
Private Land Claim	" "	" " "	2	21	83	" 1 "

Meanders of								
Posts	Courses	Ch.Lk.s	Posts	Courses	Ch.Lk.s	Posts	Courses	Ch.Lk.s

Latitude 41°54' N.
Longitude 110°31' W.
Mean Mag. Decl. 17°42' E.

The above Map of Township No. 23 North of Range No. 116 West of the 6th Principal Meridian, Wyoming is strictly conformable to the field notes of the resurvey thereof on file in this Office, which have been examined and approved.

Surveyor Generals Office.
Cheyenne Wyoming, January 28, 1904

Stephen V. Hanger
Sur. Gen.

H.B.P.

THE NORRIS PETERS CO., LITHO., WASHINGTON, D. C.

I.B.M. Computer
A.L.R. Lettering and Topog.

715
715A
715

Survey accepted by the Com Commissioner in his Letter E. March 9. 1904. Triplicate plat forwarded to Evanston Land Office May 2, 1908.

23-116

Click Here for Field Notes

TOWNSHIP No. 23 NORTH, RANGE No. 116 WEST of the 6th Principal MERIDIAN.



Total number of Acres. 22,996.13

Surveys Designated	By Whom Surveyed	Date of Contract	Amount of Surveys Mrs	Chs	Lks	When Surveyed	Magnetic Declination
S.E. & N. Township-lines	Mc Coy & Woods	Septbr. 22nd 1880	17	77	17	May 19th to 21st 1881	17° 40' East
Subdivisions	Holcomb & Woods	January 8, 1881	59	74	25	Sept. 10th to 17th 1881	17° 32' East
Connections							
W. Township line	James E. Woods	Septbr. 20th 1880	6	0	0	March 17th 1881	

The above Map of Township No. 23 North of Range No. 116 West of the Sixth Principal Meridian Wyoming Territory is strictly conformable to the field notes of the survey thereof on file in this Office, which have been examined and approved

Surveyor General's Office,
Cheyenne Wyoming
March 15th 1882

Edw. C. David
Sur. Genl.

A. Gast & Co., St. Louis, Mo.

Carc
23-116

2898

Click Here for Field Notes

36 Indexed 4846

RESURVEY

TOWNSHIP EXTERIORS

Scale: 1 inch ≈ 160 chains.

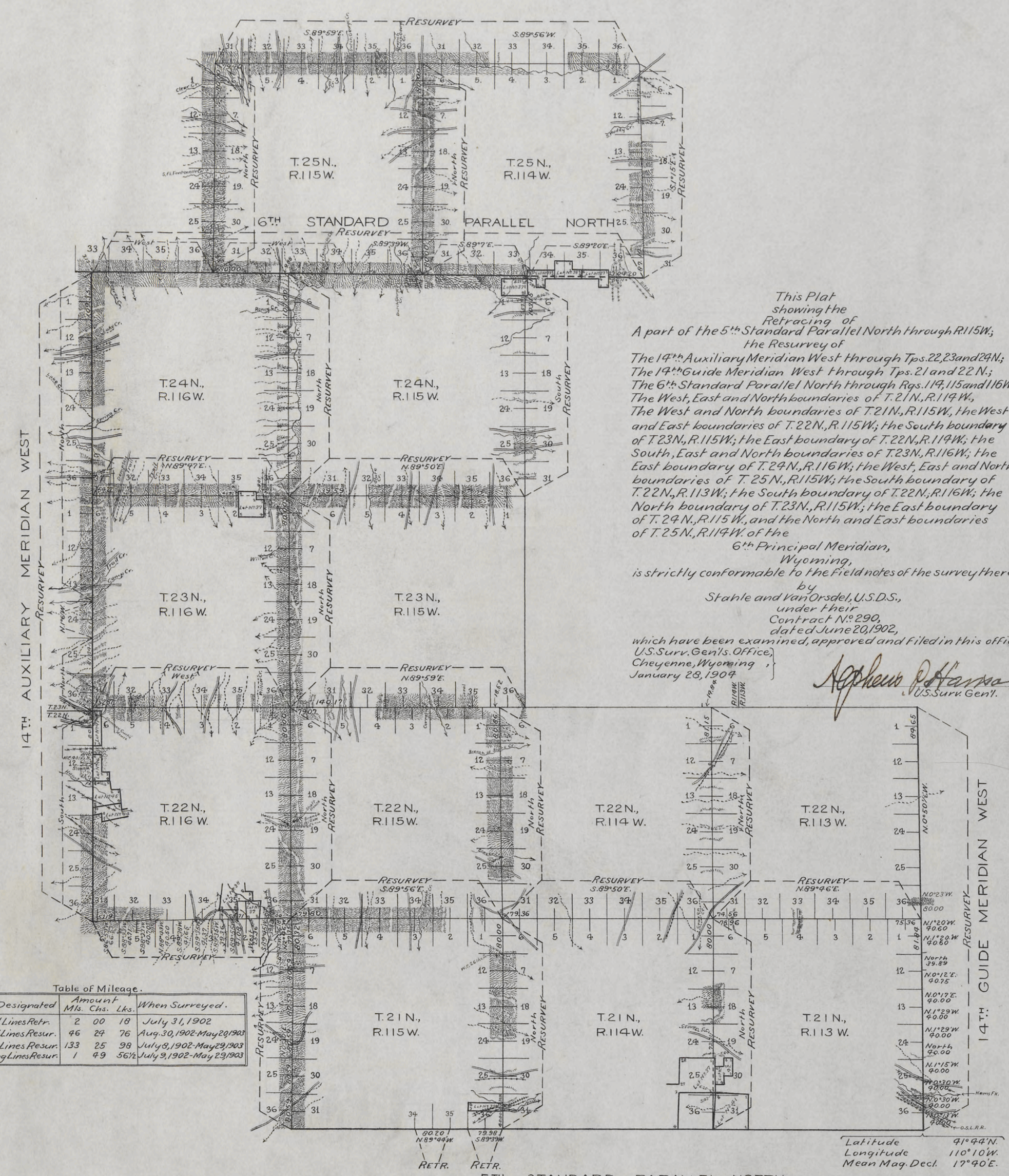

This Plat
showing the
Retracing of
A part of the 5th Standard Parallel North through R.115W.;
the Resurvey of
The 14th Auxiliary Meridian West through Tps. 22, 23 and 24N.;
The 14th Guide Meridian West through Tps. 21 and 22N.;
The 6th Standard Parallel North through Rgs. 114, 115 and 116W.;
The West, East and North boundaries of T. 21N., R. 114W.,
The West and North boundaries of T. 21N., R. 115W., the West
and East boundaries of T. 22N., R. 115W.; the South boundary
of T. 23N., R. 115W.; the East boundary of T. 22N., R. 114W.; the
South, East and North boundaries of T. 23N., R. 116W.; the
East boundary of T. 24N., R. 116W.; the West, East and North
boundaries of T. 25N., R. 115W.; the South boundary of
T. 22N., R. 113W.; the South boundary of T. 22N., R. 116W.; the
North boundary of T. 23N., R. 115W.; the East boundary
of T. 24N., R. 115W., and the North and East boundaries
of T. 25N., R. 114W. of the
6th Principal Meridian,
Wyoming,
is strictly conformable to the Field notes of the survey thereof
by
Stahle and Van Orsdel, U.S.D.S.,
under their
Contract No. 290,
dated June 20, 1902,
which have been examined, approved and filed in this office.

U.S. Surv. Gen'ls. Office,
Cheyenne, Wyoming,
January 28, 1904

Approved
U.S. Surv. Gen'l.

Table of Mileage.

Surveys Designated	Amount Mls.	Chs.	Lks.	When Surveyed.
Standard Lines Retr.	2	00	18	July 31, 1902
Standard Lines Resur.	46	24	76	Aug. 30, 1902-May 29, 1903
Township Lines Resur.	133	25	98	July 8, 1902-May 29, 1903
Connecting Lines Resur.	1	49	56½	July 9, 1902-May 29, 1903

Latitude 41°44'N.
Longitude 110°10'W.
Mean Mag. Decl. 17°40'E.

Approved, accepted & filed Feb. 1904
Commissioner
Gen'l. Land Office, March 9, 1904.

F.H.A.

H.B.P.

1434

Click Here for Field Notes

Ret./Resurvey Notes, All or Part

RESURVEY
TOWNSHIP EXTERIORS.

Scale: 160 chains to 1 inch.

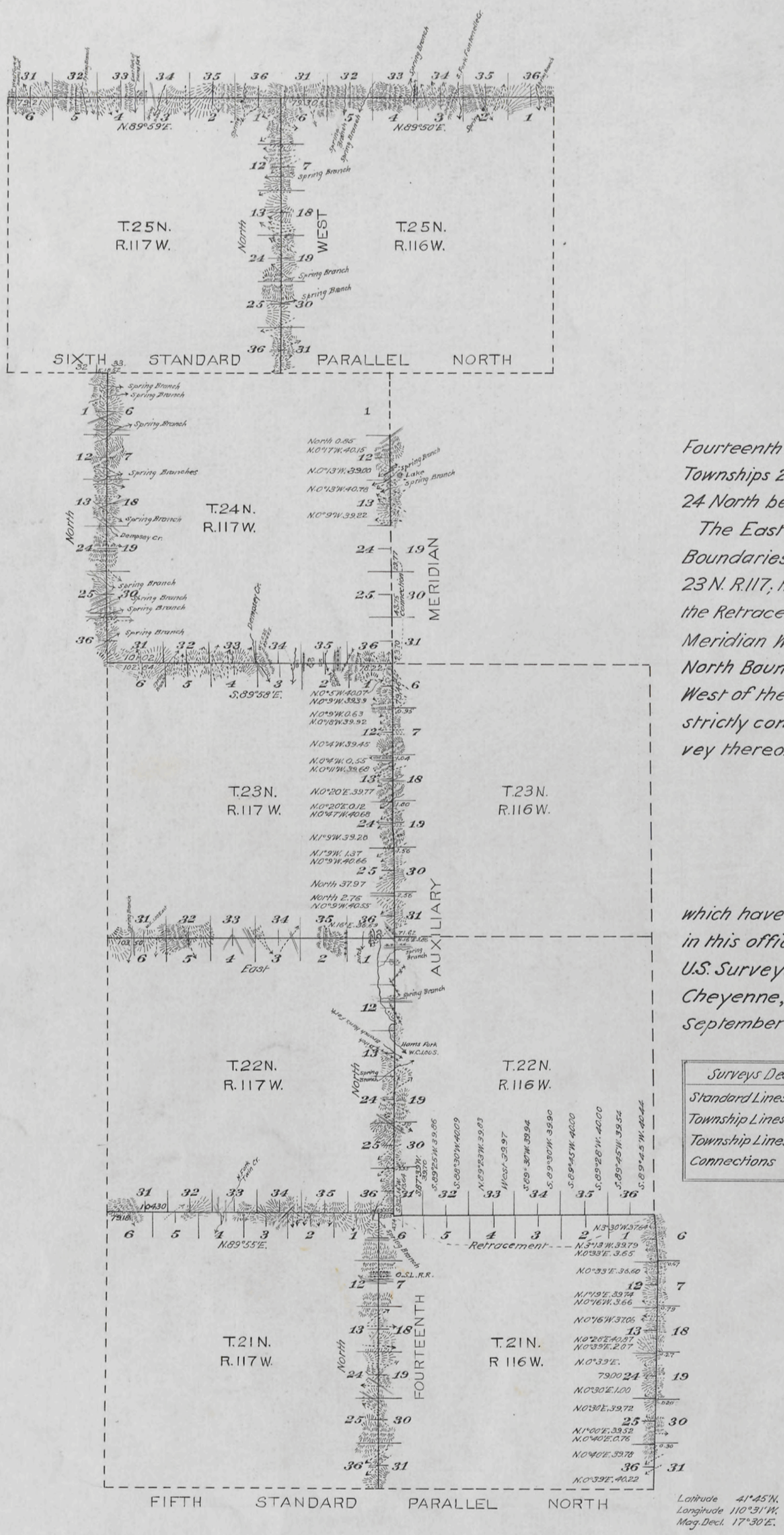

This Plat
of the
Resurvey of the
Fourteenth Auxiliary Meridian West through Townships 21, 22, 23 & 25 North and part of Township 24 North between Ranges 116 & 117 West;

The East Boundary of T. 21 N., R. 116 W.; the North Boundaries of Ts. 25 N., Rs. 116 & 117 W. and of Ts. 21, 22, 23 N. R. 117; the West Boundary of T. 24 N., R. 117 W.; and the Retracement of part of the Fourteenth Auxiliary Meridian West through Township 24 North and of the North Boundary of Township 21 North Range 116 West of the Sixth Principal Meridian, Wyoming, is strictly conformable to the field notes of the resurvey thereof

by
Johnson & Jaeckel, U.S.D.S.
under their
Contract N°. 329,
dated December 4, 1907,
which have been examined, approved and filed in this office.

U.S. Surveyor General's Office,
Cheyenne, Wyoming,
September 8, 1911.

Stephen P. Johnson
Surveyor General.

Surveys Designated	Amount Mls.	Chs.	Lks.	When Surveyed
Standard Lines Resurveyed	25	79	46	June 6, 1908 - July 16, 1908
Township Lines Resurveyed	43	15	91	June 6, 1908 - Aug 20, 1908
Township Lines Retraced	5	52	91	Aug 23, 1908 - Sept 13, 1908
Connections	3	35	17	June 8, 1908 - July 15, 1908

Latitude 41°45'N.
Longitude 110°31'W.
Mag. Decl. 17°30'E.

Accepted by the Com. Commissioner in Letter 'E' Dec 2, 1911.

M.H.B. Copy

W.C.H.

1968

25

Click Here for Field Notes

Retracement Field Notes

Indexed (12)

Accession no. 959

EXTERIOR LINES.

Scale, 3 miles to an inch. Magnetic variat. East.

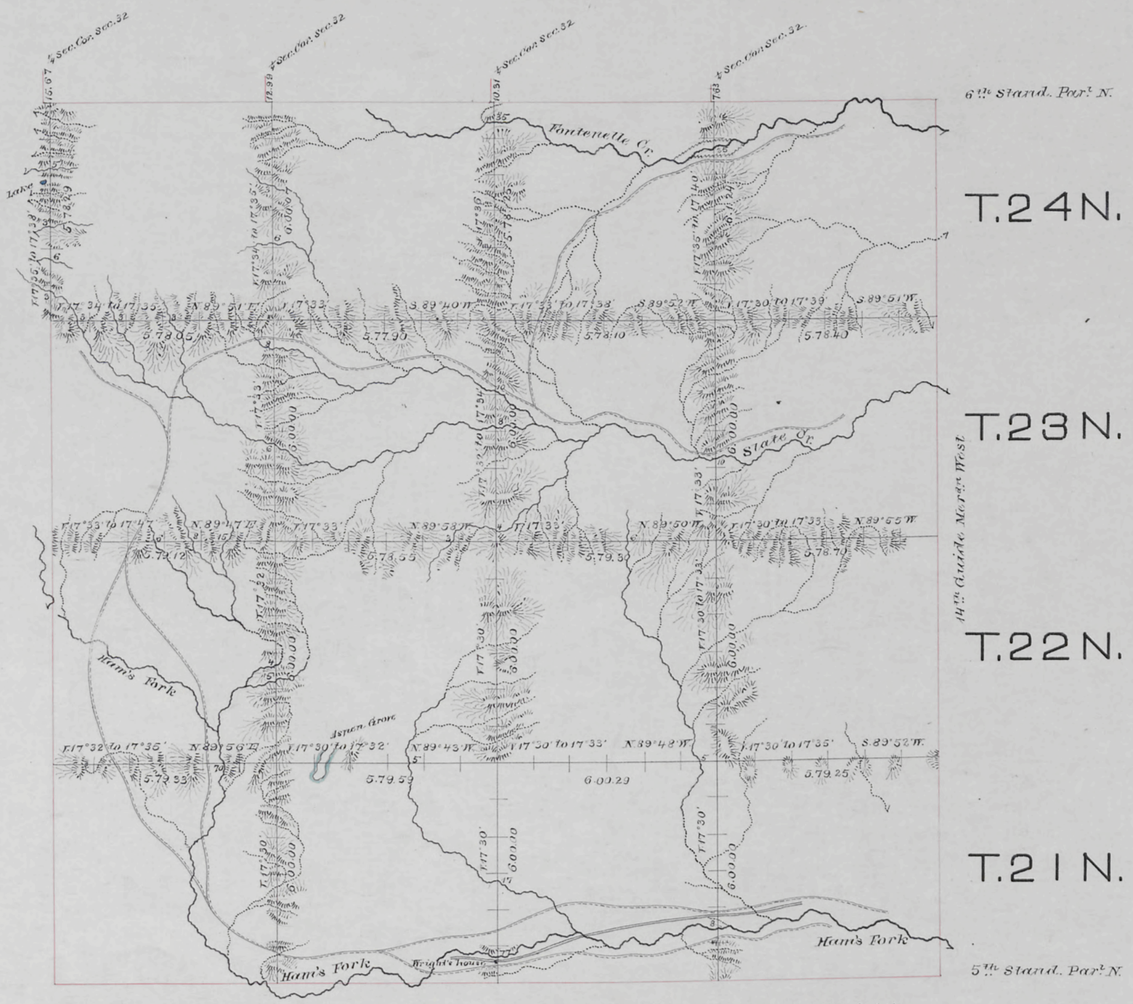

Surveys Designated	By whom surveyed	Date of Contract	Amount of Surveys			When Surveyed
			mls.	chs.	lks.	
Exterior lines	McCoy & Woods	Septb 22, 1880	149	64	43	May 24 to 25, 1881
Connections	" " "	" " "		46	60	" " "

I hereby certify that the above diagram of the exterior lines of Townships 21, 22, 23 and 24 N. Ranges 113 to 116 West inclusive, 6th Principal Meridian, Wyoming Territory, is strictly conformable to the field notes of the survey thereof on file in this Office, which have been examined and approved.

Surveyor General's Office,
Cheyenne, Wyo. March 10th 1882.

Edw. C. David
Surveyor General.

710