41

5-a

671

(4-675 a)

Supplemental Plat
Resurvey Township No. 23 North, Range No. 118 West of the Sixth Principal Meridian, Wyoming

Note.
Tract 119, surveyed.



INDEX TO SEGREGATED TRACTS								
Re-Survey	Original Survey							
Tract No.	T.	R.	Sec.	Subdivision.	Entry Kind	Entry No.	Status in Land Office	Entryman
119	23	119	1	S² NE⁴	SL	0.267	Valid	Wyoming

Areas in Acres	
Public Land	
Indian Reservation	
Indian Allotments	
Mineral Claims	
Water Surface	
Total Area	

True Meridian

0 10 20 40 80

Scale 40 Chains to an inch

Mean Magnetic Declination

Surveys Designated	By Whom Surveyed	Group No.	Group Date	Amount of Surveys Mls.	chs.	lks.	When Surveyed Begun	When Surveyed Completed
Segregated Tract	Jaeckel and Voigt	4	May 3, 1911				July 19, 1912	July 19, 1912

The above Supplemental map of Resurvey Township No. 23 North, Range No. 118 West of the Sixth Principal Meridian, Wyoming, is strictly conformable to the field notes of the re-survey thereof on file in this office, which have been examined and approved.

U. S. Surveyor General's Office.

Cheyenne, Wyoming, August 9, 1913

Alphens P. Hansen
Surveyor General.

ANT

554 B

23-118

Accepted by the Acting Assistant Commissioner in Letter "E" Dec. 22, 1913
Triplicate plat filed in Evanston Land Office January 2, 1914.

41.

Click Here for Field Notes

5.

Accession 670

(4-675a)

Resurvey Township No. 23 North, Range No. 118 West of the Sixth Principal Meridian, Wyoming

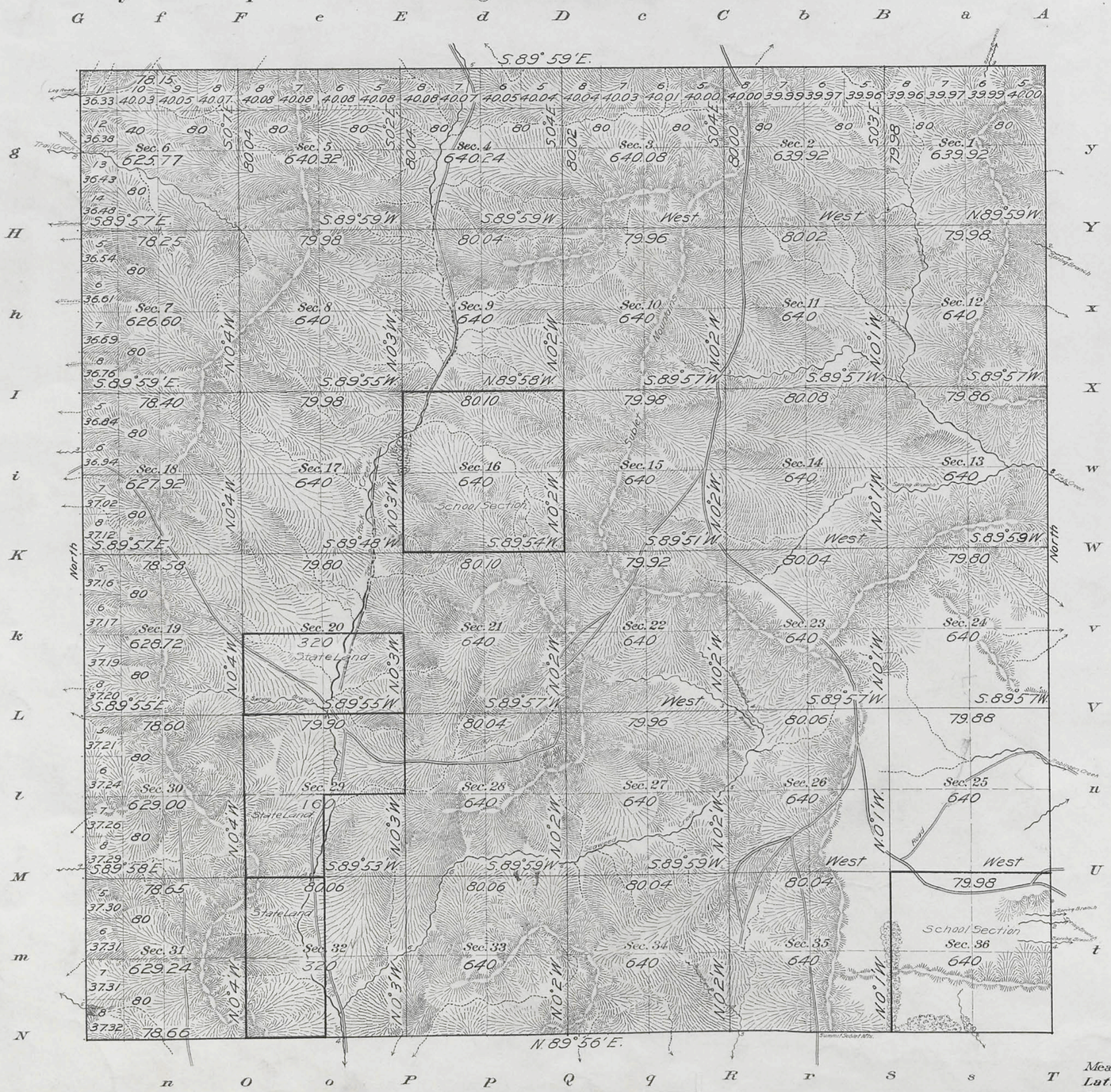

Areas in Acres.	
Public Land	20567.73
Indian Reservation	
Indian Allotments	
Mineral Claims	
Water Surface	
Segregated Tracts	2400.00
Total Area	22967.73

Scale 40 Chains to an inch
Mean Magnetic Declination 18° 10' E
Latitude 41° 55' N.
Longitude 110° 46' W.

Surveys Designated.	By Whom Surveyed.	Contract No.	Contract Date	Amount of Surveys Mls.	chs.	lks.	When Surveyed. Begun.	Completed.
Resurvey N, E & S Township Lines	Newell J. Burnham	330	December 4, 1907	17	76	81	June 9, 1908	July 28, 1908
Resurvey Subdivision Lines	" "	"	" "	59	72	22	July 28, 1908	August 15, 1908
Resurvey W Township Line	Johnson & Jaeckel	309	March 27, 1906	6	00	00	Sept. 20, 1907	Sept. 21, 1907

The above map of Resurvey Township No. 23 North, Range No 118 West of the Sixth Principal Meridian, Wyoming is strictly conformable to the field notes of the Resurvey thereof on file in this office, which have been examined and approved.

U.S. Surveyor General's Office,
Cheyenne, Wyoming, March 31, 1911

Stephen P. Hanson
Surveyor General.

Accepted by Commissioner in his letters "E" Mar. 14, & Apr. 15, 1912
Triplicate plat mailed Evanston Land Office, Apr. 20, 1912.

554A

23-118

Click Here for Field Notes

(10)

669

73

TOWNSHIP Nº 23 NORTH RANGE Nº 118 WEST of the 6TH Principal MERIDIAN.

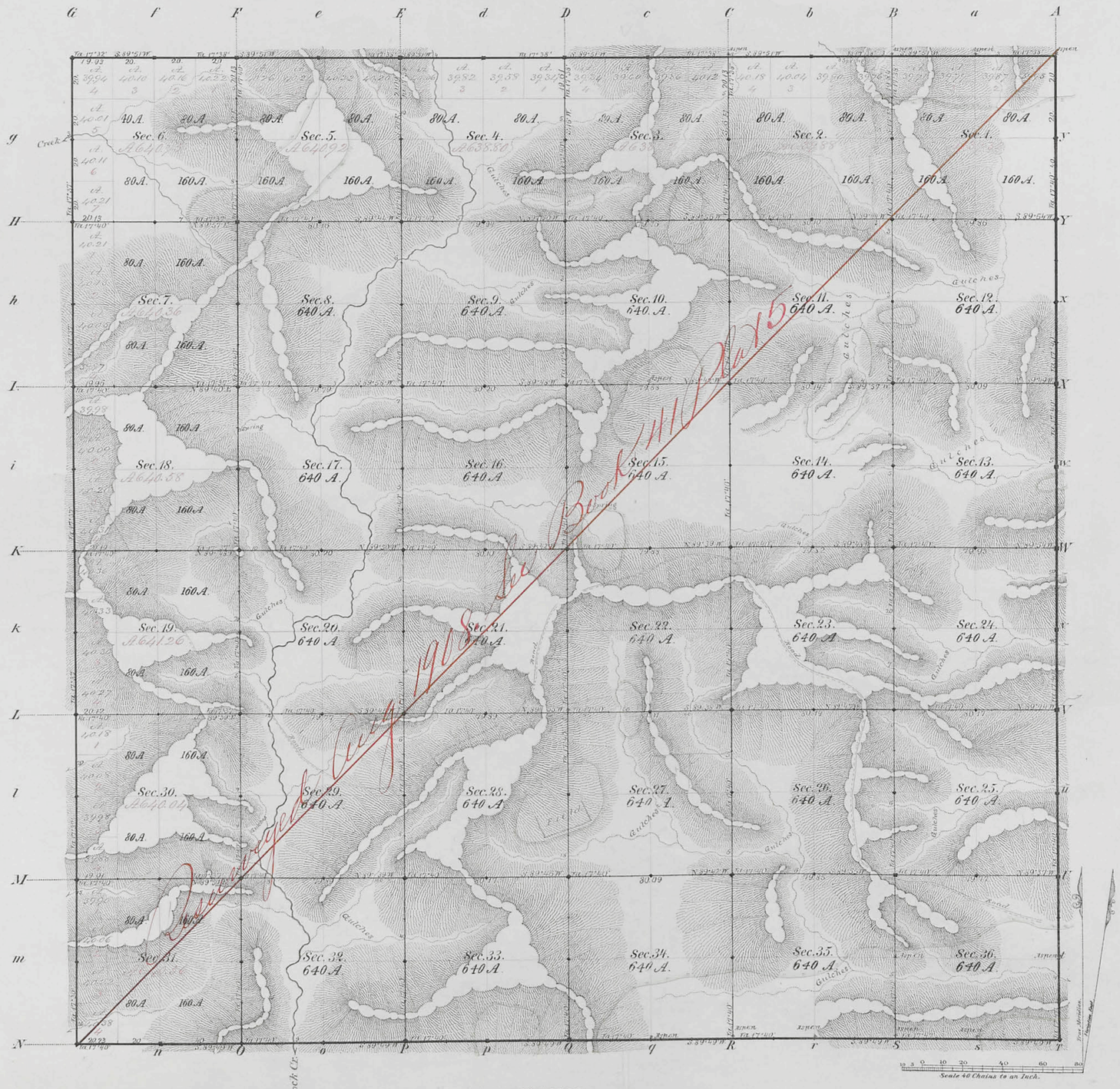

Total number of Acres. 23,041.39

Surveys Designated	By Whom Surveyed	Date of Contract	Amount of Surveys Mls Chs Lks	When Surveyed	Magnetic Decl.
Township lines	J. E. Woods	Aug. 31. 1880	24 . 00 . 16	Nov.r 1880	17°47' East
Subdivisions	. . . . .	. . . . .	59 . 79 . 71	Dec. 1880 & Jan. 1881	17°40' East
Connections					

The above Map of Township No. 23 North of Range No. 118 West of the 6th Principal Meridian Wyoming Territory, is strictly conformable to the field notes of the survey thereof on file in this Office, which have been examined and approved.

Surveyor General's Office,
Cheyenne, Wyo. Feb.y 23 1881.

Edw. C. David
Dep.y Surv.r Gen.l

554

A. Gast & Co. St. Louis, Mo.

Care
23-118

41. Click Here for Field Notes

Index 5

1976

RESURVEY

TOWNSHIP EXTERIORS

SCALE: 160 CHAINS TO 1 INCH

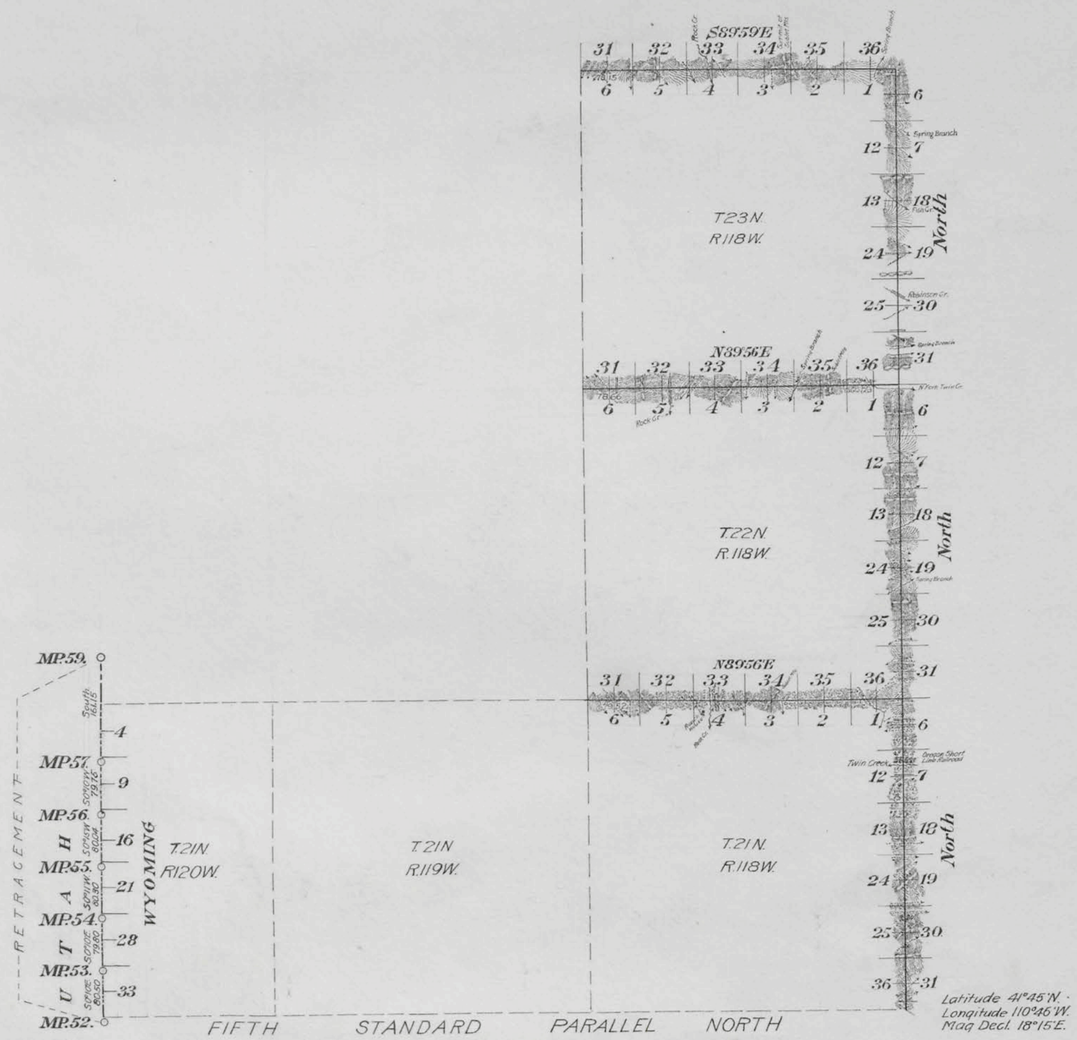

This Plat
of the
Resurvey of the North and East Boundaries of Townships 21, 22 and 23 North, Range 118 West of the Sixth Principal Meridian, Wyoming; and of the Retracement of the West Boundary of Wyoming from Mile Post 59 to Mile Post 52 is strictly conformable to the field notes of the resurvey thereof by
Newell J. Burnham, U.S.D.S.,
under his Contract No 330, dated December 4, 1907, which have been examined, approved and filed in this office.
Surv. Gen'l's Office,
Cheyenne, Wyoming
March 31, 1911.

Stephen B. Hanson
Surveyor General.

Table of Mileage

Surveys Designated	Amount	When Surveyed
Township Lines	35-76-33	June 6 - July 28, 1908.
Retracement W. Boundary	7-01-54	July 23 1908.

W.C.H.

1438

Accepted by the Hon. Commissioner in his letters "E" Mar. 14th & Apr. 15th, 1912.

(11)

Indexed

Click Here for Field Notes

Retracement Notes, All or Part

694

EXTERIOR LINES.

Scale, 3 miles to an inch. Magnetic variation East.

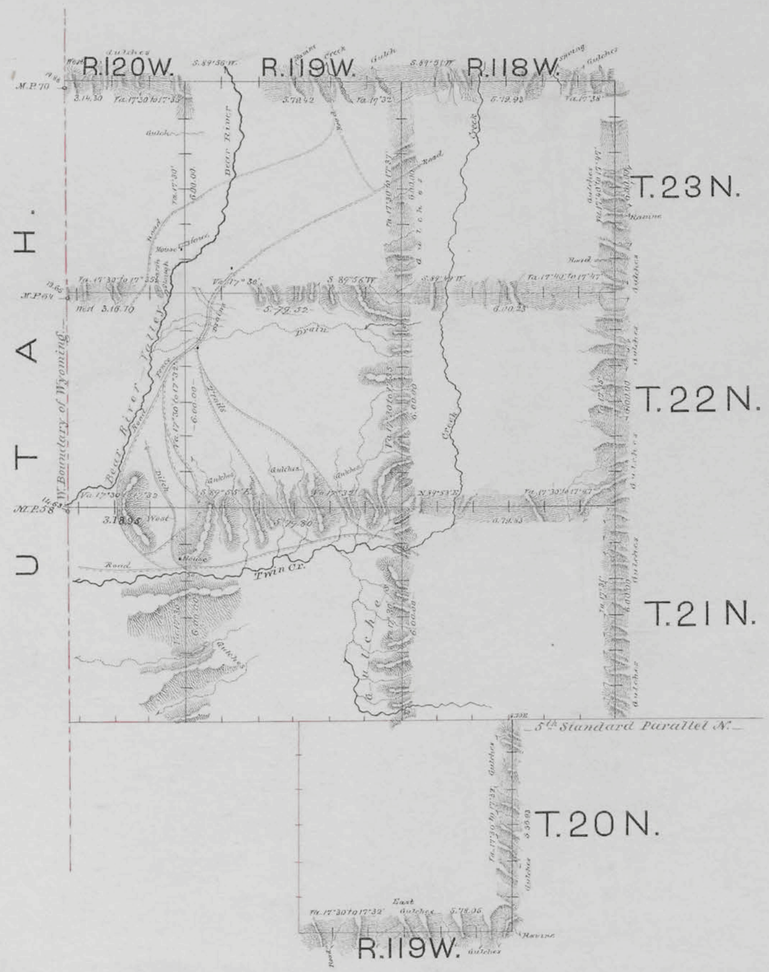

Surveys designated.	By whom surveyed.	Date of contract.	Amount of surveys.			When surveyed.
			Mls.	Chs.	Lks.	
Exterior lines.	James E. Woods.	August 31, 1880.	111	23	66	November 3rd–13th 1880
Connections.	" " "	" " "		62	86	" " "

I hereby certify that the above diagram of the exterior lines of Townships 21, 22, & 23 N. Ranges 118, 119 & 120 W. & Township 20 N. Range 119 West of the 6th Principal Meridian, Wyoming Territory, is strictly conformable to the original field notes of the survey thereof, on file in this office, which have been examined & approved.

Surveyor General's Office,
Cheyenne Wyo Feb 23, 1881.

Edw. C. David
Surveyor General.

560