8260

Click Here for Field Notes

ORIGINAL

TOWNSHIPS 22 AND 23 NORTH, RANGES 119 AND 120 WEST, OF THE SIXTH PRINCIPAL MERIDIAN, WYOMING.

DEPENDENT RESURVEY, SUBDIVISION OF SECTIONS, METES AND BOUNDS SURVEY

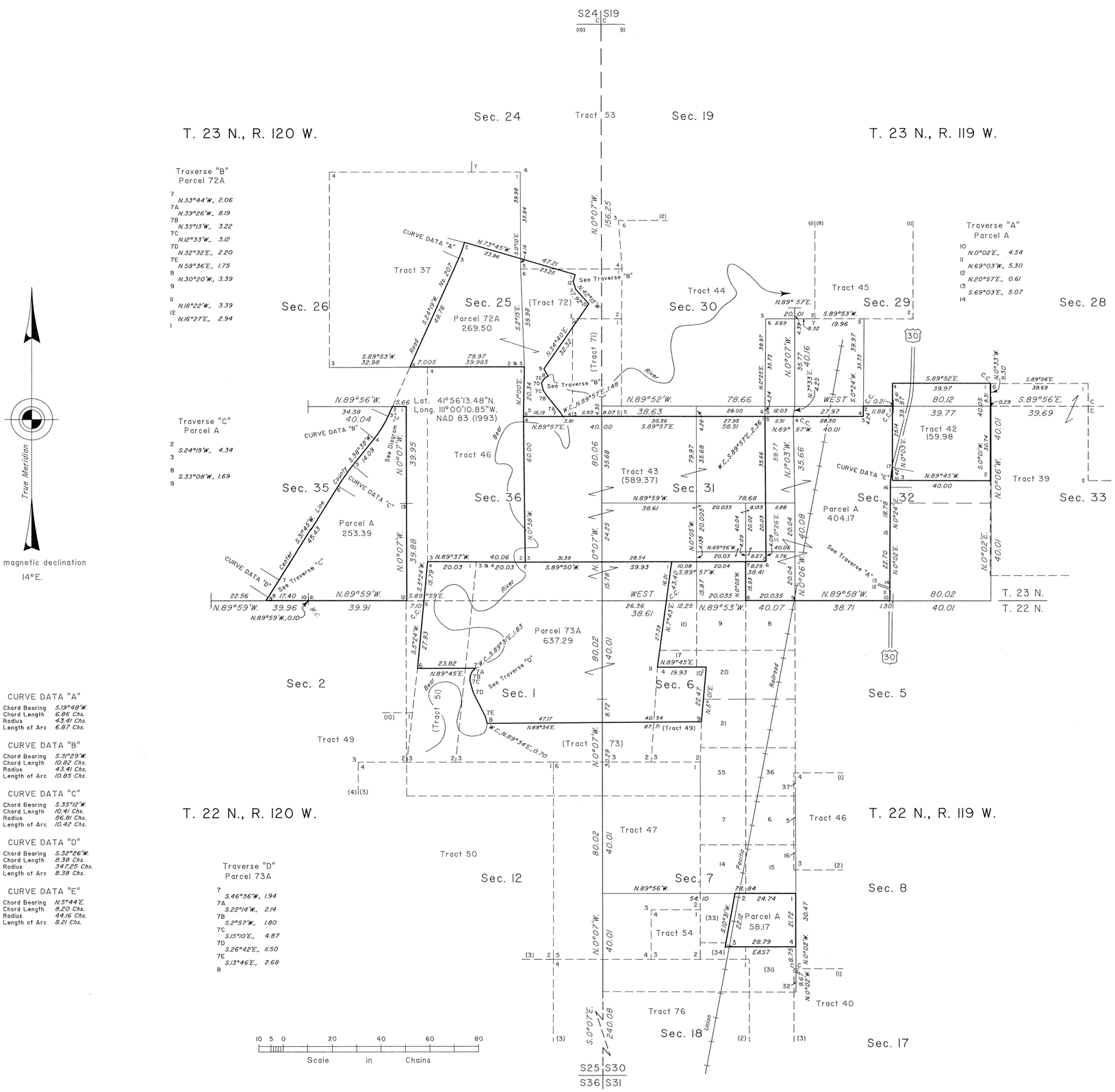

CURVE DATA "A"

Chord Bearing	S.19°48'W.
Chord Length	6.86 Chs.
Radius	43.41 Chs.
Length of Arc	6.87 Chs.

CURVE DATA "B"

Chord Bearing	S.3°29'W.
Chord Length	10.82 Chs.
Radius	43.41 Chs.
Length of Arc	10.85 Chs.

CURVE DATA "C"

Chord Bearing	S.35°12'W.
Chord Length	10.41 Chs.
Radius	86.81 Chs.
Length of Arc	10.42 Chs.

CURVE DATA "D"

Chord Bearing	S.32°26'W.
Chord Length	8.38 Chs.
Radius	347.25 Chs.
Length of Arc	8.38 Chs.

CURVE DATA "E"

Chord Bearing	N.5°44'E.
Chord Length	8.20 Chs.
Radius	44.16 Chs.
Length of Arc	8.21 Chs.

A history of surveys is contained in the field notes.

This plat represents the dependent resurvey of portions of certain tracts, exterior boundaries and subdivisional lines designed to restore the corners in their true original locations according to the best available evidence, and the subdivision of certain sections, and the metes and bounds surveys of certain parcels, Tps. 22 and 23 N., Rs. 119 and 120 W., Sixth Principal Meridian, Wyoming.

Except as indicated hereon, the lottings and areas are as shown on the plats approved March 31, 1909 and August 9, 1913.

Survey executed by Joel T. Ebner and Lynn A. Forbes, Cadastral Surveyors, beginning March 20, 1998, and completed October 8, 1998, pursuant to Special Instructions dated March 12, 1998, for Group No. 649, Wyoming.

UNITED STATES DEPARTMENT OF THE INTERIOR
BUREAU OF LAND MANAGEMENT

Cheyenne, Wyoming — August 17, 1999

This plat is strictly conformable to the approved field notes, and the survey, having been correctly executed in accordance with the requirements of law and the regulations of this Bureau, is hereby accepted.

For the Director

John P. Lee

Chief Cadastral Surveyor for Wyoming

W.H.B.

T. 23 N.,R. 120 W. - 567 E T. 23 N.,R. 119 W. - 558 H
T. 22 N.,R. 120 W. - 566 E T. 22 N.,R. 119 W. - 557 F

OFFICIALLY FILED: September 27, 1999

709

Supplemental Plat No. 2

Resurvey S½ Township No. 23 North, Range No. 120 West of the Sixth Principal Meridian, Wyoming

Scale: 20 Chains to 1 Inch

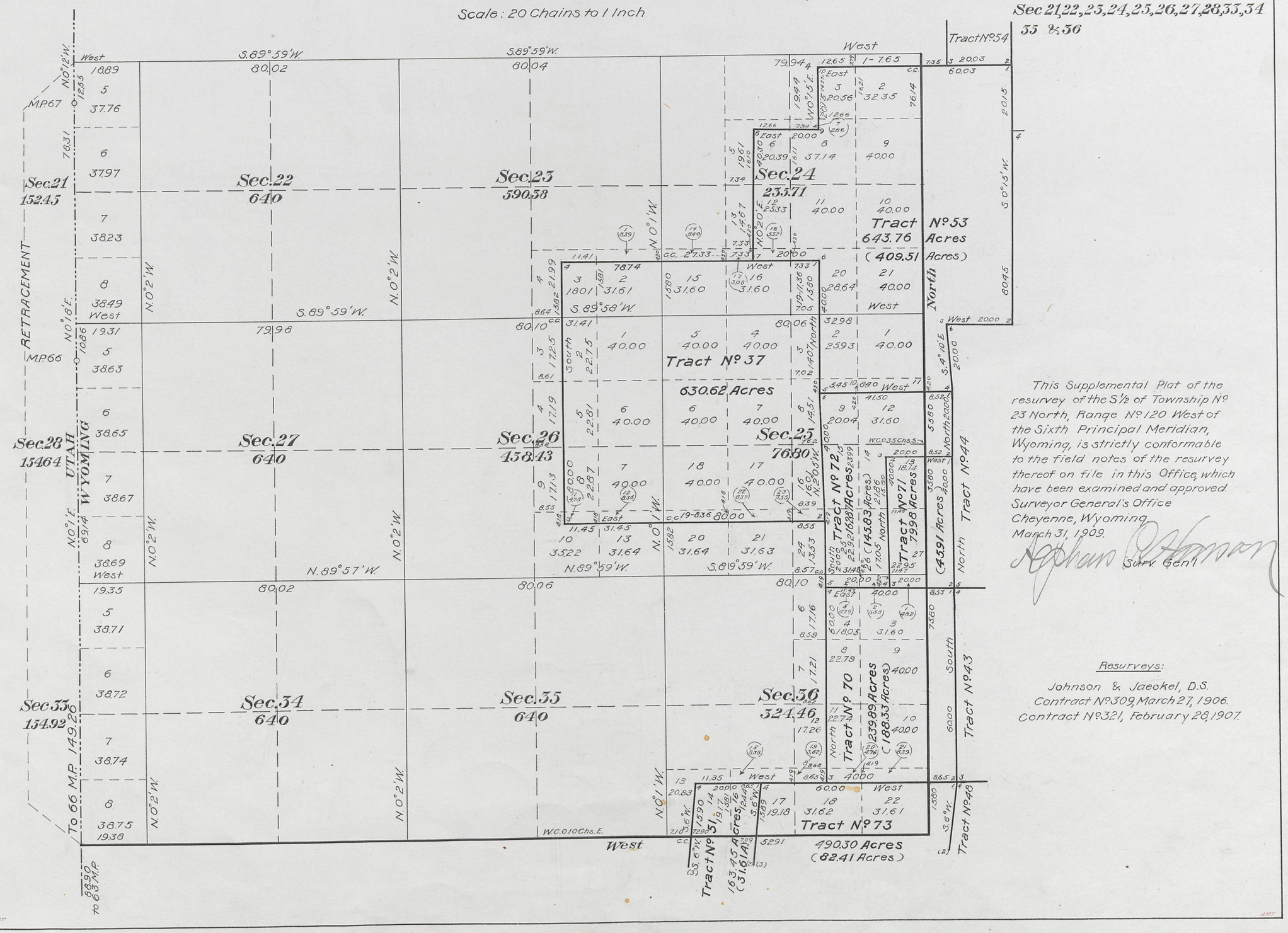

This Supplemental Plat of the resurvey of the S½ of Township No. 23 North, Range No. 120 West of the Sixth Principal Meridian, Wyoming, is strictly conformable to the field notes of the resurvey thereof on file in this Office, which have been examined and approved.
Surveyor General's Office
Cheyenne, Wyoming.
March 31, 1909.

Alphaus Hanson
Surv. Gen'l

Resurveys:

Johnson & Jaeckel, D.S.
Contract No. 309, March 27, 1906.
Contract No. 321, February 28, 1907.

Accepted by Hon. Commissioner in letter E. June 1, 1909. Triplicate plat forwarded to Evanston Land Office, June 10, 1909.

567 D

23-120 23-120

708

Supplemental Plat Nº1

Resurvey N½ Township Nº 23 North, Range Nº 120 West of the Sixth Principal Meridian, Wyoming

Scale 20 Chains to 1 Inch.

1,2,3,4,9,10,11,12,13,14,15&16

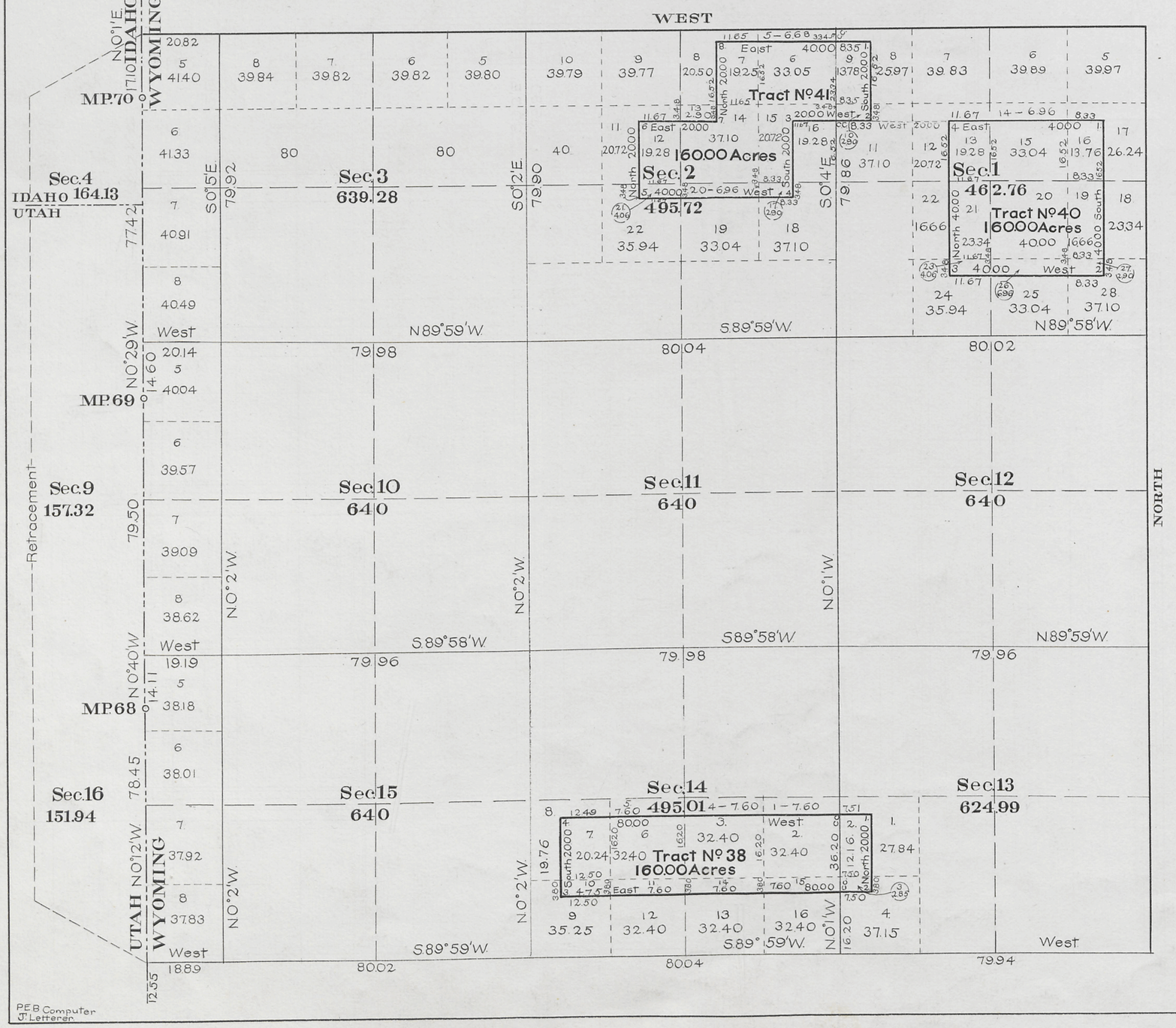

This Supplemental Plat of the resurvey of the N½ of Township Nº 23 North, Range Nº 120 West of the Sixth Principal Meridian, Wyoming, is strictly conformable to the field notes of resurvey thereof on file in this office, which have been examined and approved.

Surveyor General's Office,
Cheyenne, Wyoming
March 31, 1909

Asphan D. Larson
Surv. Gen'l.

Resurveys
Johnson and Jaeckel, D.S.
Contract Nº 309, March 27, 1906
Contract Nº 321, February 28, 1907.

Accepted by Hon. Commissioner in letter E, June 1 1909. Duplicate plat forwarded to Evanston Land Office, June 10, 1909.

567C

23-120

38

Click Here for Field Notes

64-a

707

(4-675 a)

Supplemental Plat

Resurvey Township No. 23 North, Range No. 120 West of the Sixth Principal Meridian, Wyoming

Tract 46 Surveyed and Segregated

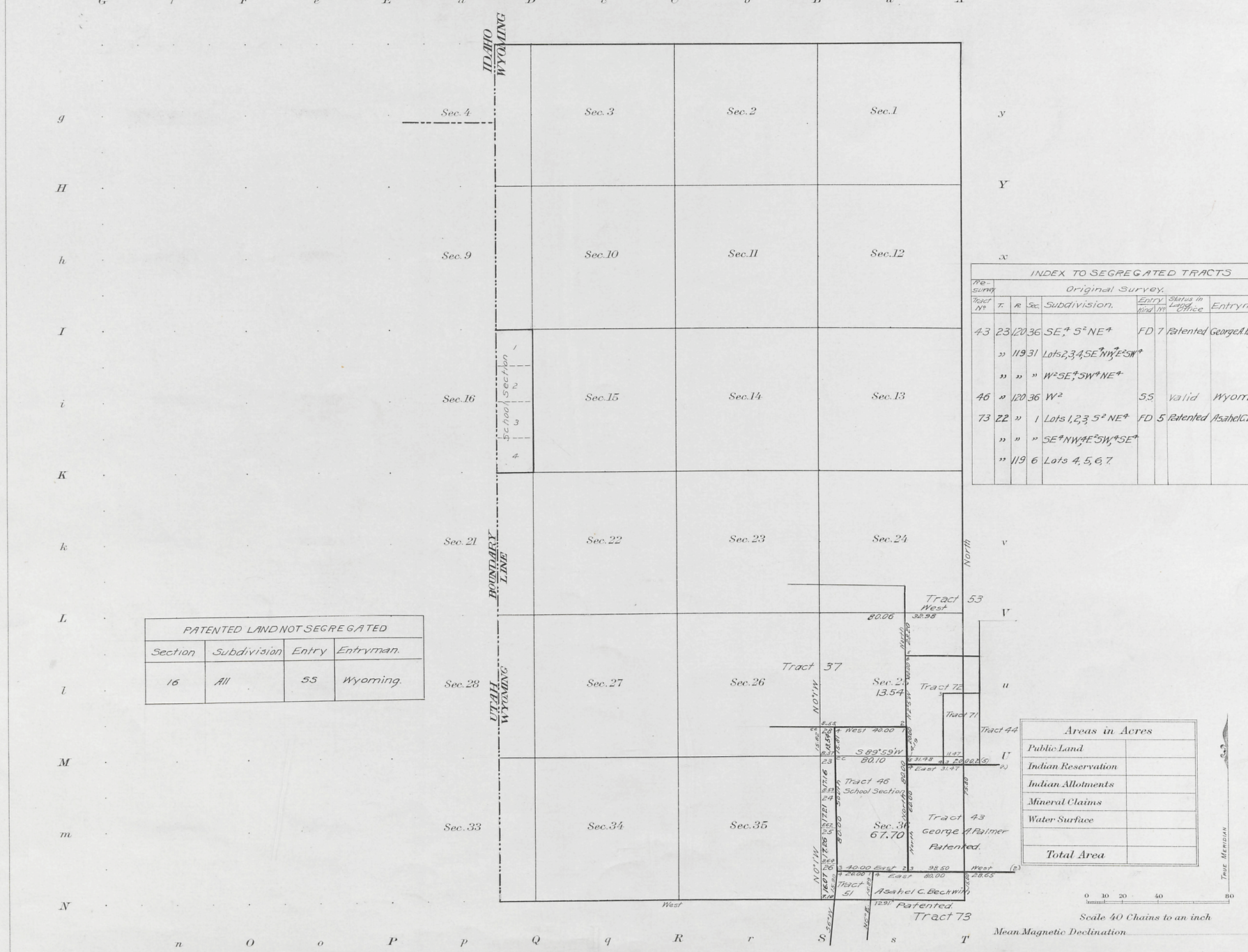

Scale 40 Chains to an inch

Mean Magnetic Declination

INDEX TO SEGREGATED TRACTS								
Resurvey	Original Survey.				Entry		Status in Land Office	Entryman.
Tract No.	T.	R.	Sec.	Subdivision.	Filed	No.		
43	23	120	36	SE¼ S½ NE¼	FD	7	Patented	George A. Palmer
	"	119	31	Lots 2, 3, 4, SE¼ NW¼, E½ SW¼				
	"	"	"	W½ SE¼, SW¼ NE¼				
46	"	120	36	W½	55		Valid	Wyoming
73	22	"	1	Lots 1, 2, 3, S½ NE¼	FD	5	Patented	Asahel C. Beckwith
	"	"	"	SE¼ NW¼, E½ SW¼, SE¼				
	"	119	6	Lots 4, 5, 6, 7				

PATENTED LAND NOT SEGREGATED			
Section	Subdivision	Entry	Entryman.
16	All	55	Wyoming.

Areas in Acres	
Public Land	
Indian Reservation	
Indian Allotments	
Mineral Claims	
Water Surface	
Total Area	

Surveys Designated	By Whom Surveyed	Contract No.	Contract Date	Amount of Surveys Mls.	Amount of Surveys chs.	Amount of Surveys lks.	When Surveyed Begun	When Surveyed Completed
Segregated Tract	Jaechel & Voigt	4	May 3, 1911	3	00	00	Sept. 28, 1912	Sept. 28, 1912
Connections	" "	4	" "		8	57	Sept. 28, 1912	Sept. 28, 1912

The above Supplemental map of Resurvey Township No. 23 North, Range No. 120 West of the Sixth Principal Meridian, Wyoming, is strictly conformable to the field notes of the resurvey thereof on file in this office, which have been examined and approved.

U. S. Surveyor General's Office.

Cheyenne, Wyoming, August 9, 1913

Stephen P. Harman

Surveyor General.

AMT

567B

23-120

Accepted by the Acting Assistant Commissioner in Letter "E" Dec. 22, 1913.

Triplicate plat filed in Evanston Land Office January 2, 1914.

38

Click Here for Field Notes

Click Here for Private Land Claim Notes

64
see 64a

Accession 706

(4-675a)

Resurvey Township No. 23 North, Range No. 120 West of the Sixth Principal Meridian, Wyoming.

See Suppl. Plat No. 1, N. 1/2.
See Suppl. Plat No. 2, S. 1/2.

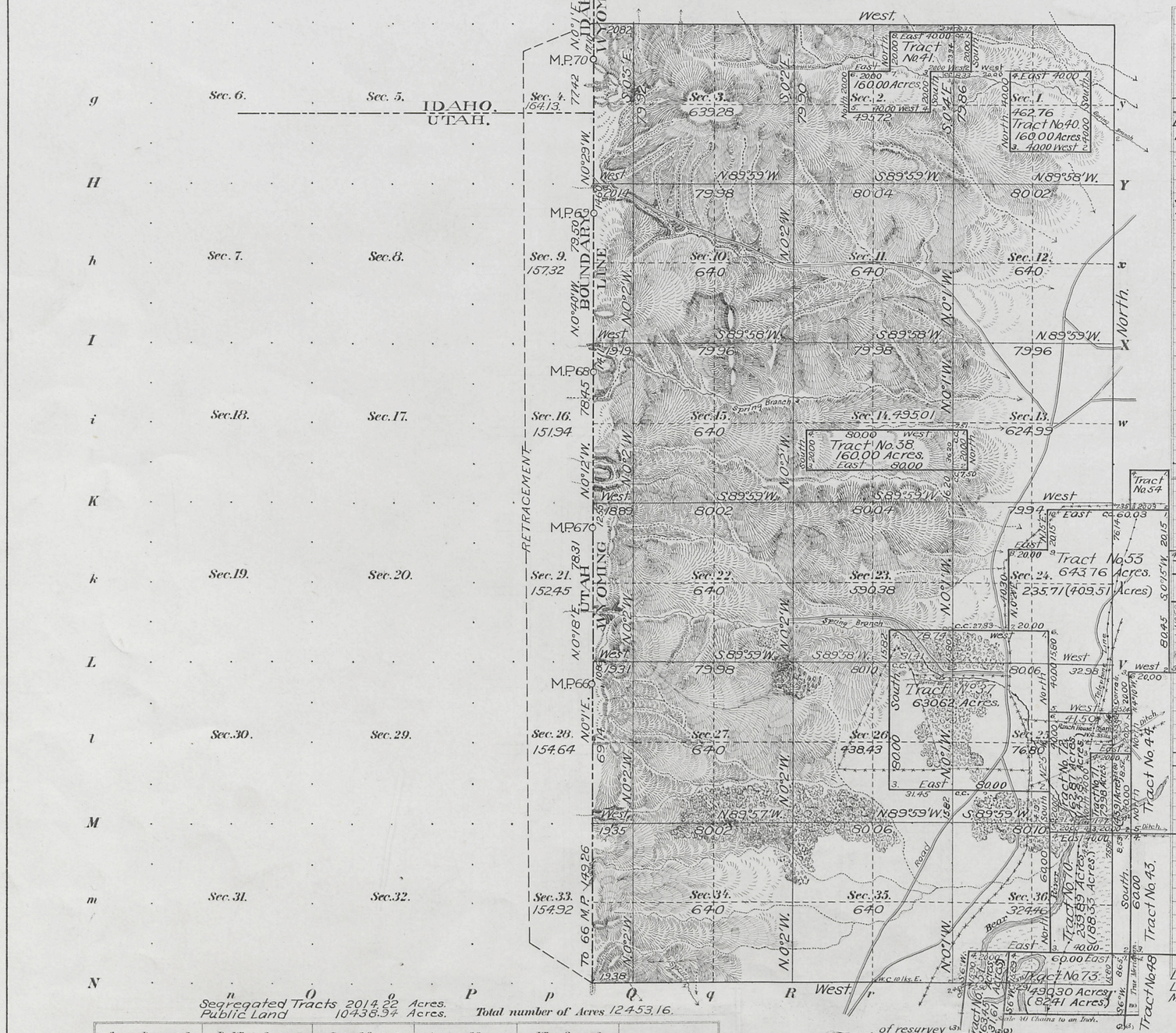

Segregated Tracts 2014.22 Acres.
Public Land 10438.94 Acres. Total number of Acres 12453.16.

Surveys Designated	By Whom Surveyed	Date of Contract No.	Amount of Surveys M.	Chs	Lks	When Surveyed
Resurvey N.E. and S. Township lines	Johnson & Jaeckel	309, March 27, 1906	12	40	20	Sept. 10-18, 1907.
Resurvey Subdivisions	" " "	" " "	34	16	82	" 18-24, 1907.
Connections	" " "	" " "	3	11	74	" " "
Retracement W. Bdy.	" " "	" " "	6	00	04	" 22, 1907.
Segregated Tracts	" " "	321, February 28 1907	20	41	17	August 10-12, 1907.
West Boundary	A. V. Richards.	G.L.O. May 29, 1873	6	06	36	June 14-15, 1874.

P.E.B. Computer
Dr. A. C. Tapog. K. Lot

Meanders of

Posts	Courses	Ch's Lk's	Posts	Courses	Ch's Lk's	Posts	Courses	Ch's Lk's

INDEX TO SEGREGATED TRACTS.
ORIGINAL SURVEY

Lot No.	T	R	Sec	Subdivisions.	Entry Kind	Entry No.	Entryman
37	23	120	25	W½	F.D.	149	Clara U. Pixley
"	"	"	26	E ½	F.D.		
38	"	"	14	S½SW¼, S½SE¼	S.L.		Wyoming
39	"	"		No tract with this number			
40	"	"	1	E½SW¼, W½SE¼	S.L.		Wyoming.
41	"	"	2	NE¼SW¼, S½NE¼, NW¼SE¼	S.L.		
51	22	"	1	W½SW¼, W½NW¼.	Cash	12	Chas. Hoffman.
53	23	"	24	SE¼, S½NE¼, E½SW¼.	F.D.	322	Chas. U. Pixley.
"	"	"	25	NE¼.			
"	"	119	19	Lots 2, 3 and 4			
"	"	"	30	Lot 1.			
70	"	120	36	SE¼, S½NE¼.	F.D.	7	Geo. A. Palmer.
71	"	"	25	SE¼SE¼.	F.D.	9	James Smith.
"	"	"	36	NE¼NE¼.			
72	"	"	25	W½SE¼, NE¼SE¼,	Cash	17	John Burden.
"	"	"	36	NW¼NE¼			
73	22	"	1	SE¼E½SW¼S½NE¼, SE¼NW¼.	F.D.	5	Asahel C. Beckwith.
"	"	"	1	Lots 1, 2, and 3.			

Segregated Tracts.

Number	Area. Total.	In Township.
37	630.62 Acres	630.62 Acres.
38	160.00 "	160.00 "
39	No tract with this number.	
40	160.00 "	160.00 "
41	160.00 "	160.00 "
51 (22-120)	163.45 "	31.61 "
53 (23-119)	643.76 "	409.51 "
70 (")	239.89 "	188.33 "
71 (")	79.38 "	45.91 "
72 (")	162.87 "	145.83 "
73 (22-120)	490.30 "	82.41 "
	Total	2014.22 Acres

Latitude 41°55' N.
Longitude 111°00' W.
Mag. Decl. 17°58' E.

The above Map of Township No. 23 North of Range No. 120 West of the Sixth Principal Meridian Wyoming is strictly conformable to the field notes of the survey thereof on file in this office, which have been examined and approved.

Surveyor Generals Office,
Cheyenne, Wyoming, March 31, 1909.

Sur. Gen'l

THE NORRIS PETERS CO. LITHO. WASHINGTON, D. C.

567A

Accepted by Com. Commissioner in letter E. June 1, 1909. Triplicate plat forwarded to Evanston Land Office, June 10, 1909.

23-120

Click Here for Field Notes

Ret. of WY-UT Bdy.

(11)

705

TOWNSHIP No. 23 NORTH RANGE No. 120 WEST of the 6th Principal MERIDIAN.

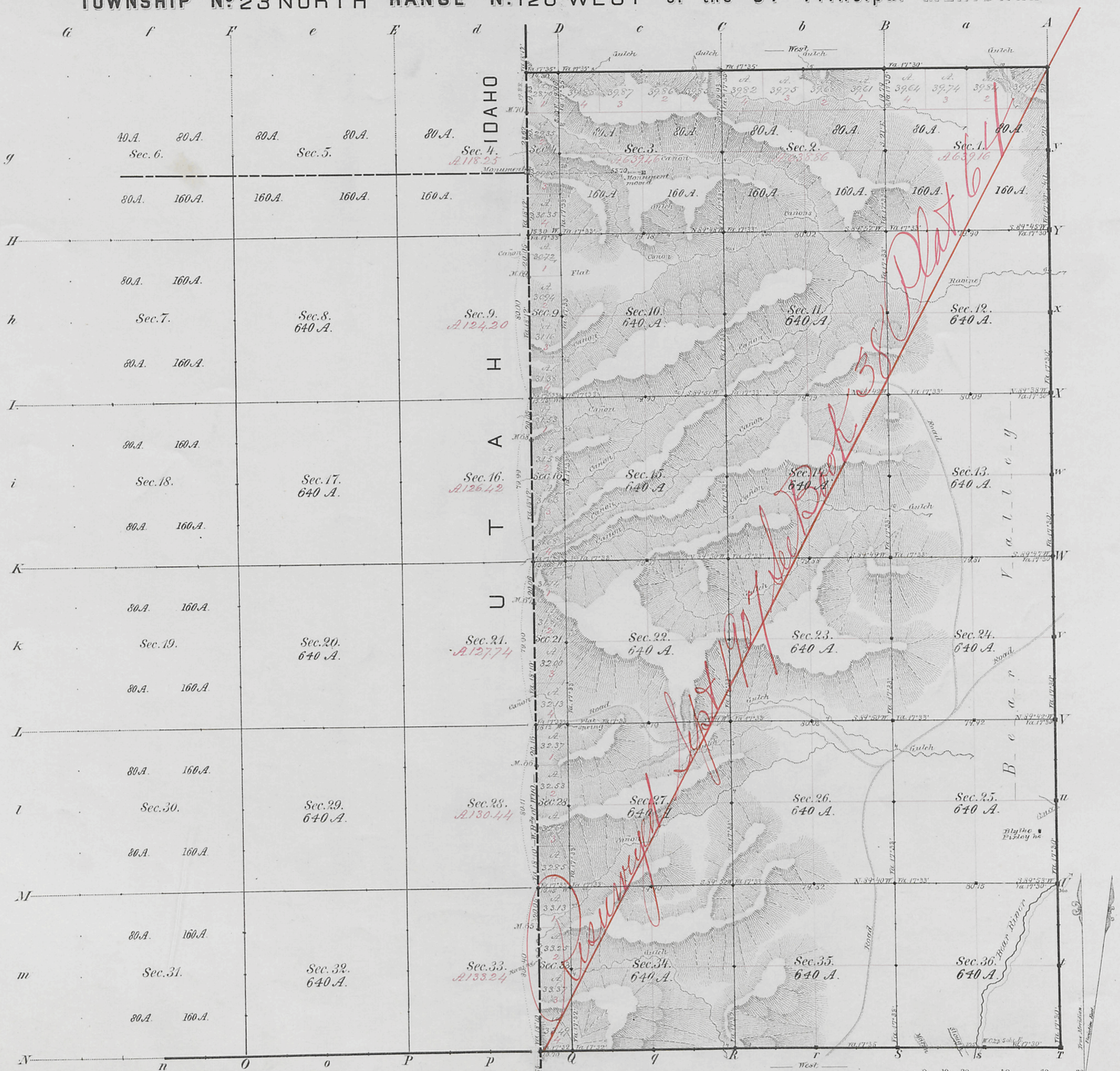

Total number of Acres. 12,277.77

Surveys Designated	By Whom Surveyed	Date of Contract	Amount of Surveys Mls. Chs. Lks.	When Surveyed	Magnetic Declin.
E.N. & S. Township lines	James E. Woods	August 31. 1880	12 " 31 " 00	November 1880	17° 32' E.
Subdivisions	" " "	" " "	33 " 78 " 31	Novbr. & Decbr. 1880	17° 33' E.
Connections	" " "	" " "	1 " 20 " 37	" " "	
W. Boundy. of Wyo.	A. V. Richards	May 29. 1873	6 " 0 " 23	June 13th 1874	18° 11' E.

The above Map of Township No. 23 North, of Range No. 120 West of the 6th Principal Meridian, Wyoming Territory is strictly conformable to the field notes of the survey thereof on file in this Office, which have been examined and approved.

Surveyor General's Office,
Cheyenne, Wyo. Feb. 23, 1881.

Edw. C. David
Sur. Genl.

A. Gast & Co., St. Louis, Mo.

567

Carc
23-120

2923

Click Here for Field Notes

Ret. / Resurvey Notes, All or Part

38
Indexed

4878

RESURVEY

TOWNSHIP EXTERIORS

Scale: 1 inch to 160 chains

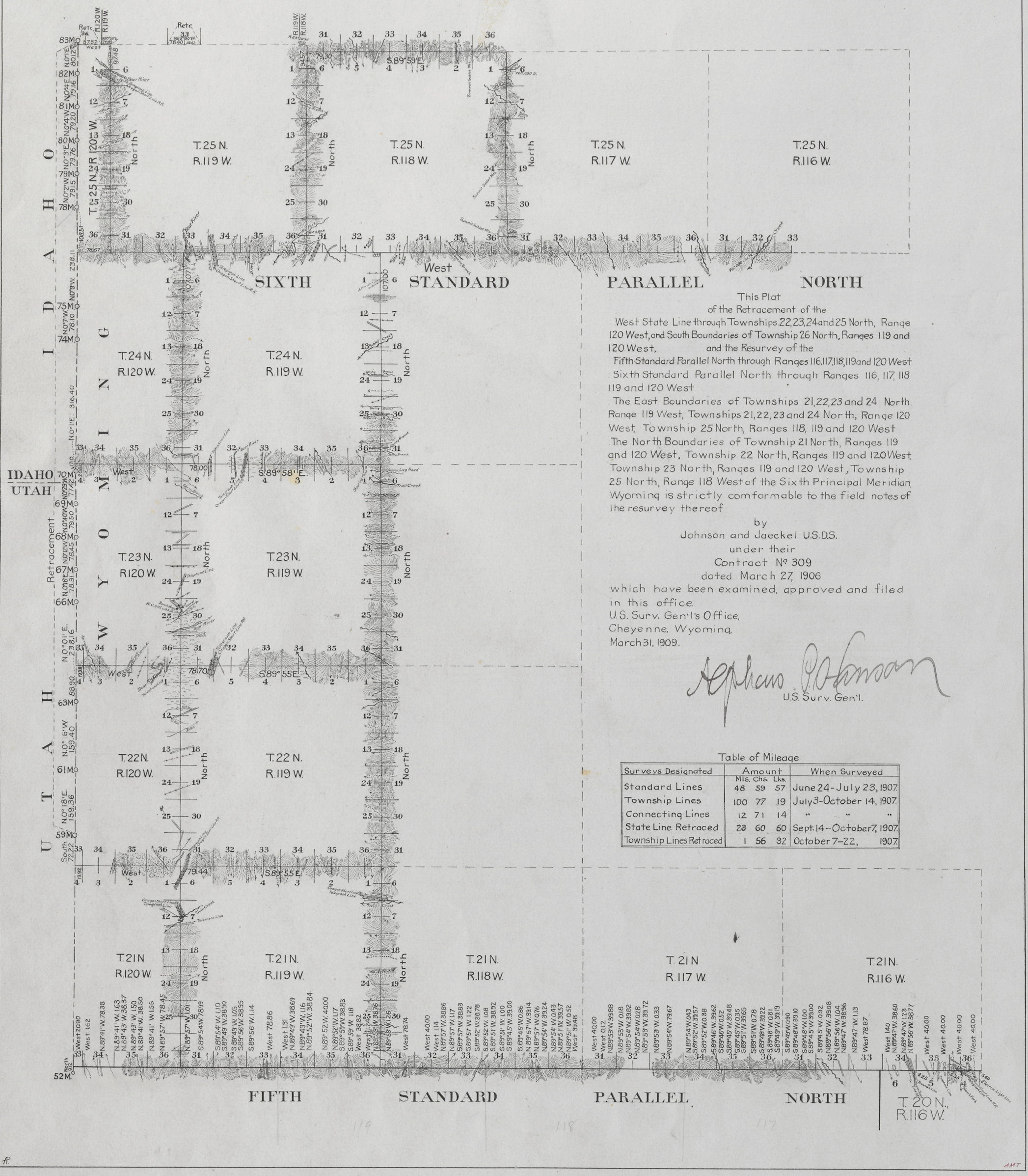

This Plat
of the Retracement of the
West State Line through Townships 22, 23, 24 and 25 North, Range 120 West, and South Boundaries of Township 26 North, Ranges 119 and 120 West, and the Resurvey of the
Fifth Standard Parallel North through Ranges 116, 117, 118, 119 and 120 West
Sixth Standard Parallel North through Ranges 116, 117, 118 119 and 120 West
The East Boundaries of Townships 21, 22, 23 and 24 North Range 119 West, Townships 21, 22, 23 and 24 North, Range 120 West, Township 25 North, Ranges 118, 119 and 120 West
The North Boundaries of Township 21 North, Ranges 119 and 120 West, Township 22 North, Ranges 119 and 120 West, Township 23 North, Ranges 119 and 120 West, Township 25 North, Range 118 West of the Sixth Principal Meridian, Wyoming is strictly conformable to the field notes of the resurvey thereof

by
Johnson and Jaeckel U.S.D.S.
under their
Contract Nº 309
dated March 27, 1906
which have been examined, approved and filed in this office.
U.S. Surv. Gen'l's Office,
Cheyenne, Wyoming,
March 31, 1909.

Asphaus P. Johnson
U.S. Surv. Gen'l.

Table of Mileage

Surveys Designated	Amount Mls.	Chs.	Lks.	When Surveyed
Standard Lines	48	59	57	June 24 - July 23, 1907.
Township Lines	100	77	19	July 3 - October 14, 1907.
Connecting Lines	12	71	14	" " "
State Line Retraced	23	60	60	Sept. 14 - October 7, 1907.
Township Lines Retraced	1	56	32	October 7-22, 1907.

Accepted by Com Commissioner, in letter E, June 1. 1909.

33

(11)

Indexed

Click Here for Field Notes | Retracement Notes, All or Part

694

EXTERIOR LINES.

Scale, 3 miles to an inch. Magnetic variation East.

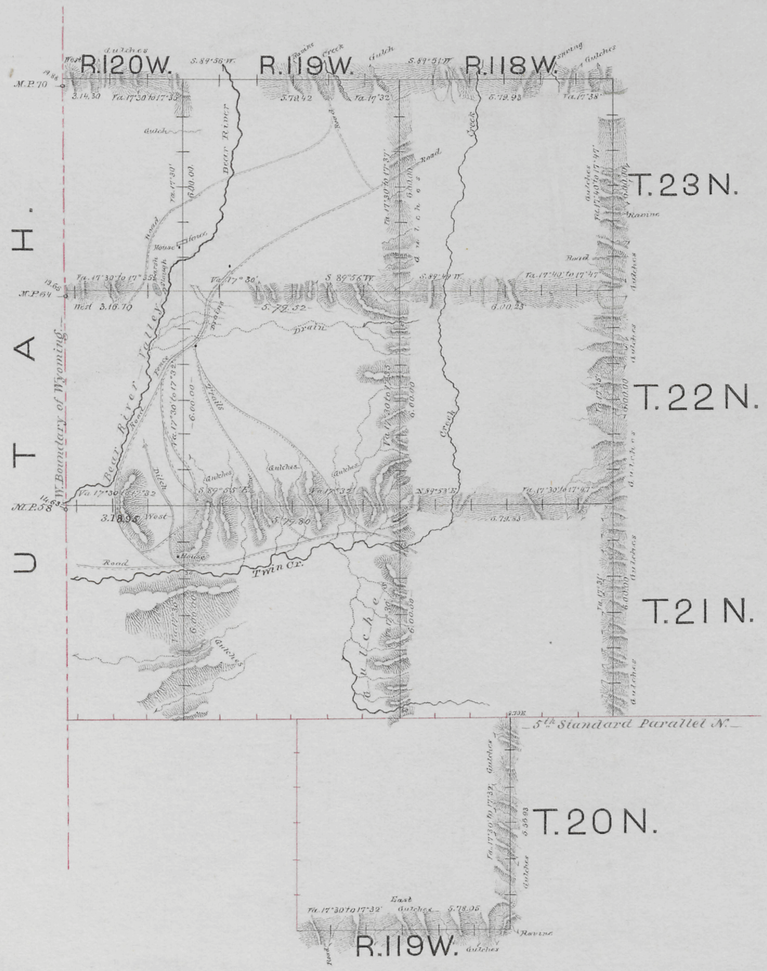

Surveys designated	By whom surveyed.	Date of contract.	Amount of surveys.			When surveyed.
			Mls.	Chs.	Lks.	
Exterior lines.	James E. Woods.	August 31, 1880.	111	23	66	November 3rd 15th 1880
Connections.	" " "	" " "		62	86	" " "

I hereby certify that the above diagram of the exterior lines of Townships 21, 22, & 23 N. Ranges 118, 119 & 120 W. & Township 20 N. Range 119 West of the 6th Principal Meridian, Wyoming Territory, is strictly conformable to the original field notes of the survey thereof, on file in this office, which have been examined & approved.

Surveyor General's Office
Cheyenne Wyo Feb 23, 1881

Edw. C. David
Surveyor General.

560

Click Here for Field Notes

No. 3.

5996

WEST BOUNDARY OF WYOMING

LONGITUDE 34 WEST

From mile-post No. 58 *, to mile-post No.* 86.

Scale 2 miles to an inch. Magnetic Variation East

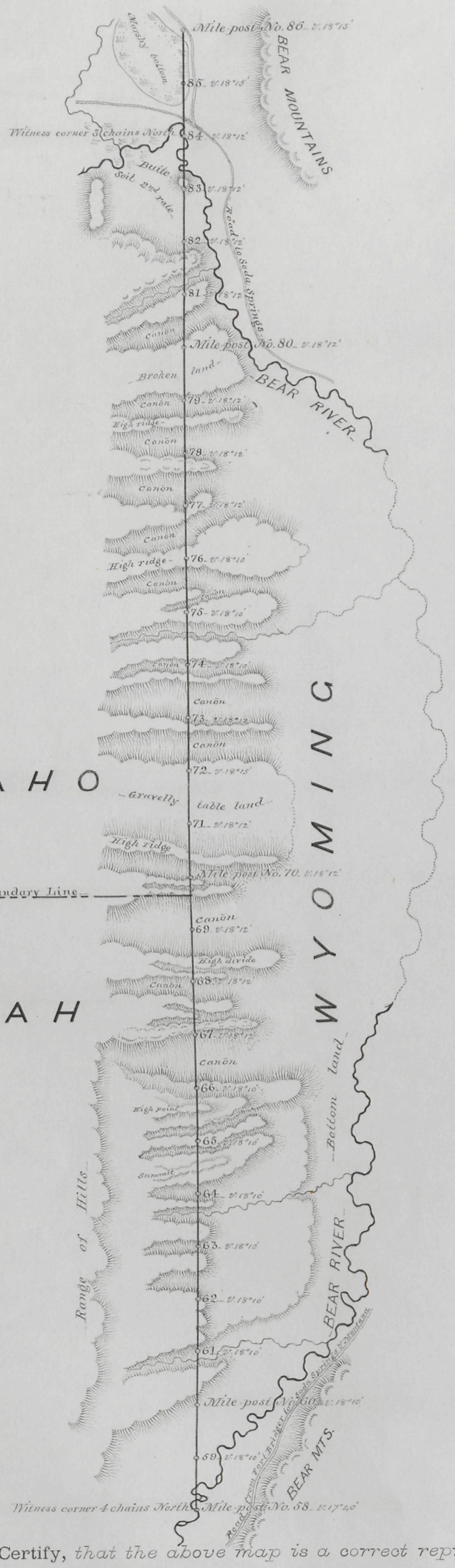



I Hereby Certify, *that the above map is a correct representation of so much of the survey of the West Boundary of Wyoming, as extends from mile-post No.* 58 *to mile-post No.* 86, *as surveyed and marked by me, under Contract from the Commissioner of the General Land Office, dated* May 29th 1873

A. V. Richards.

U. S. Astronomer and Surveyor.

46