7949

ORIGINAL

SHEET 2 OF 2

TOWNSHIP 24 NORTH, RANGE 119 WEST, OF THE SIXTH PRINCIPAL MERIDIAN, WYOMING.

DEPENDENT RESURVEY AND SUBDIVISION OF SECTION 4

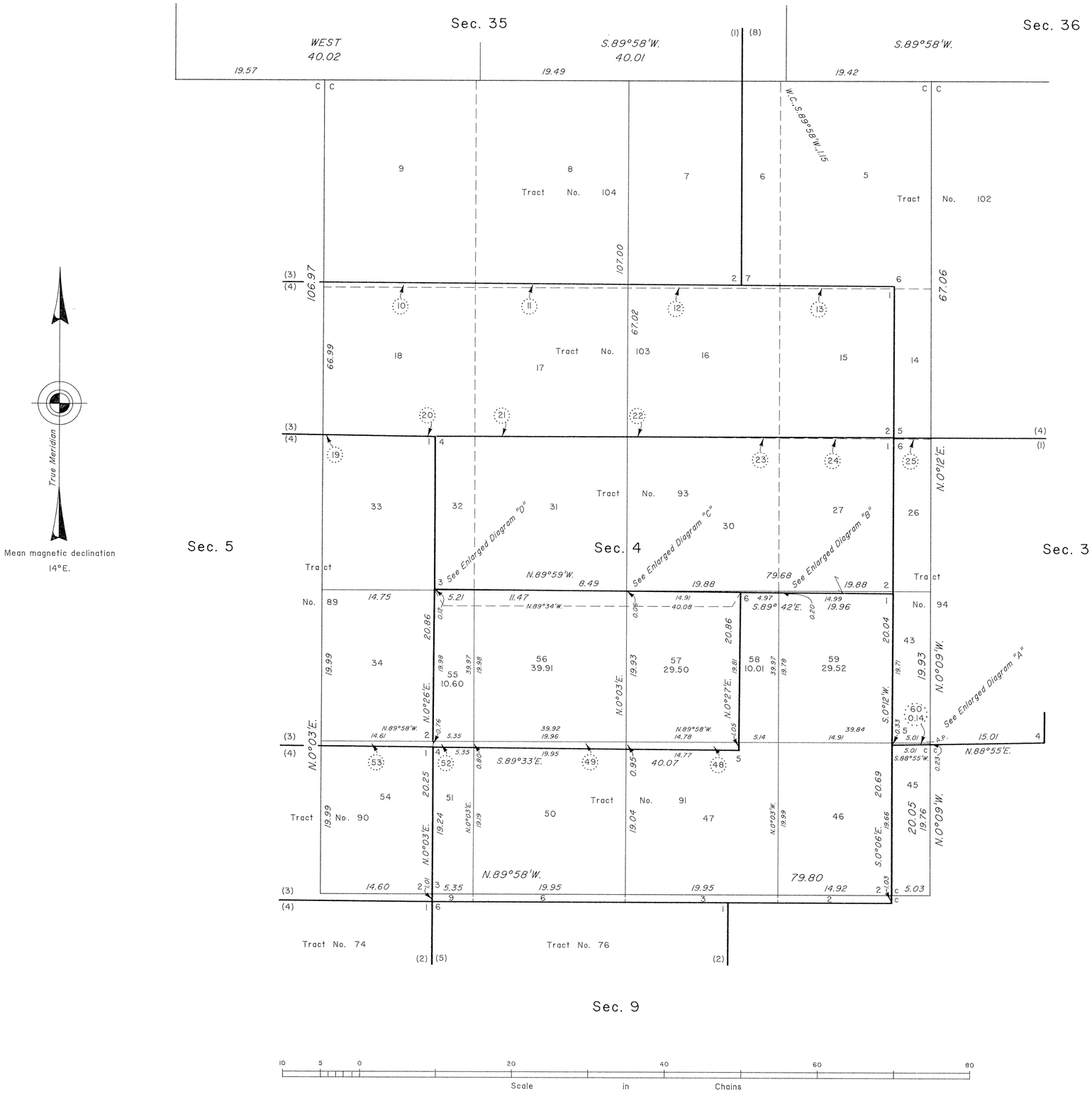

ENLARGED DIAGRAM "B"

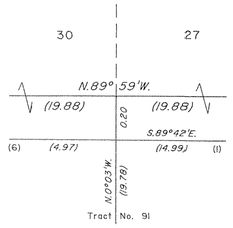

(NOT TO SCALE)

ENLARGED DIAGRAM "A"

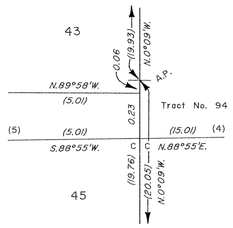

(NOT TO SCALE)

ENLARGED DIAGRAM "C"

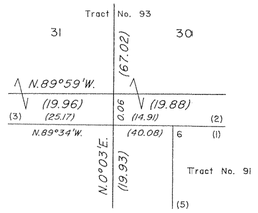

(NOT TO SCALE)

ENLARGED DIAGRAM "D"

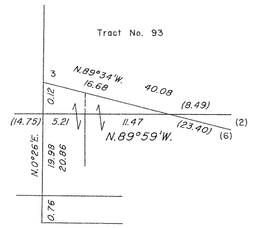

(NOT TO SCALE)

Reference should be made to Sheet No. 1 for survey information.

UNITED STATES DEPARTMENT OF THE INTERIOR
BUREAU OF LAND MANAGEMENT

Cheyenne, Wyoming September 30, 1992

This plat is strictly conformable to the approved field notes, and the survey, having been correctly executed in accordance with the requirements of law and the regulations of this Bureau, is hereby accepted.

For the Director

John P. Lee

Chief Cadastral Surveyor for Wyoming

OFFICIALLY FILED: November 9, 1992

596 J

7948 Click Here for Field Notes

ORIGINAL

SHEET 1 OF 2

TOWNSHIP 24 NORTH, RANGE 119 WEST, OF THE SIXTH PRINCIPAL MERIDIAN, WYOMING.

DEPENDENT RESURVEY AND SUBDIVISION OF SECTION 4

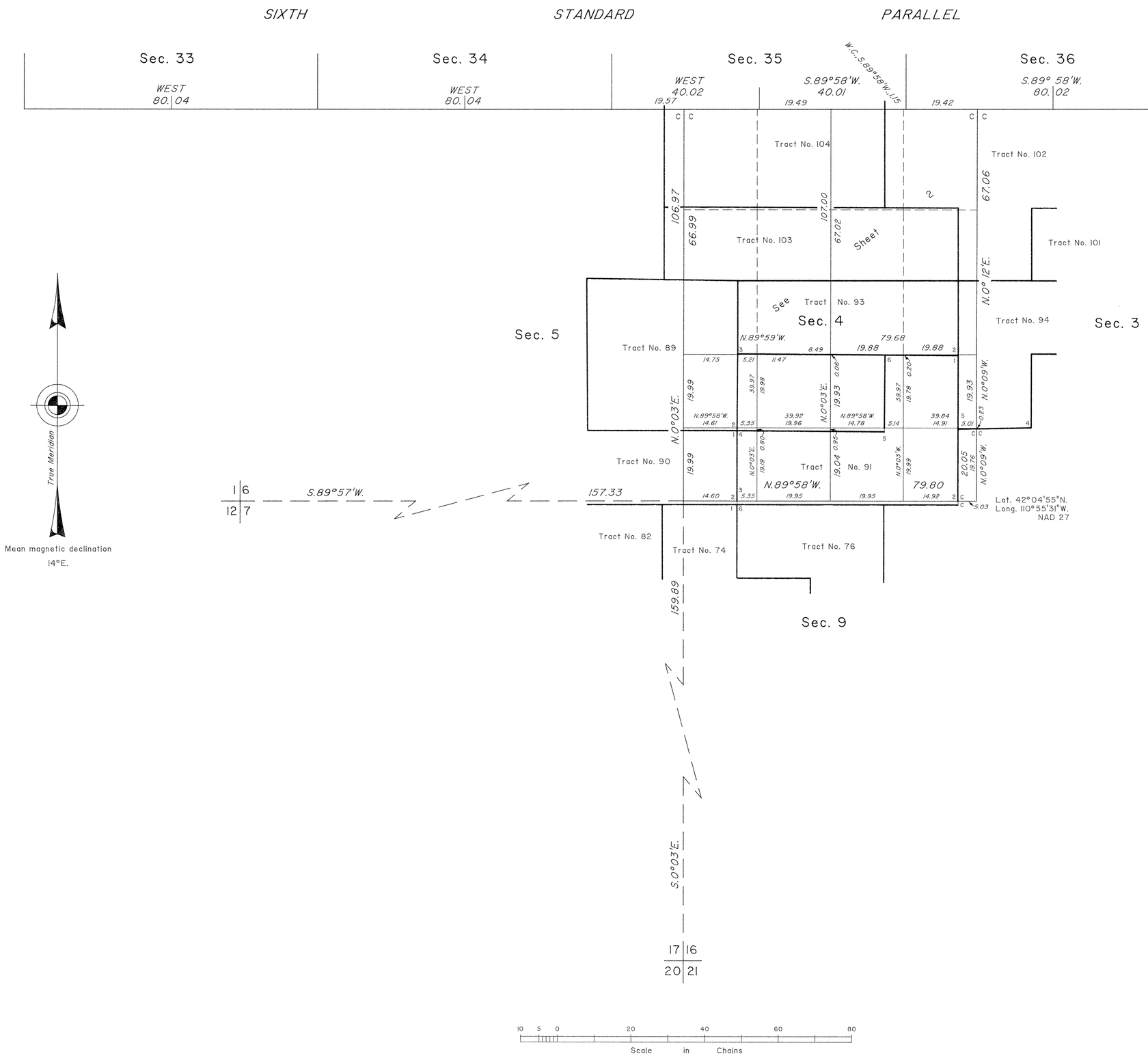

A history of surveys is contained in the field notes.

This plat, in two sheets, represents the dependent resurvey of a portion of the Sixth Standard Parallel North, through Ranges 118 and 119 West, portions of Tract Nos. 89, 91 and 93, and a portion of the subdivisional lines designed to restore the corners in their true original locations according to the best available evidence, and the subdivision of section 4, T. 24 N., R. 119 W., Sixth Principal Meridian, Wyoming.

Except as indicated hereon, the lottings and areas are as shown on the plats approved March 31, 1909, accepted June 1, 1909.

Survey executed by Lynn A. Forbes, Cadastral Surveyor, beginning May 18, 1989, and completed June 12, 1989, pursuant to Special Instructions dated May 11, 1989, for Group No. 527, Wyoming.

UNITED STATES DEPARTMENT OF THE INTERIOR
BUREAU OF LAND MANAGEMENT

Cheyenne, Wyoming September 30, 1992

This plat is strictly conformable to the approved field notes, and the survey, having been correctly executed in accordance with the requirements of law and the regulations of this Bureau, is hereby accepted.

For the Director

John P. Lee

Chief Cadastral Surveyor for Wyoming

W.H.B.

OFFICIALLY FILED: November 9, 1992

5961

38

51

786

Supplemental Plat No 3

Secs. 19, 20, 21, 28, 29, 30, 31, 32 & 33.

Resurvey SW ¼ Township No 24 North, Range No 119 West of the Sixth Principal Meridian, Wyoming.

Scale: 20 chains to 1 inch.

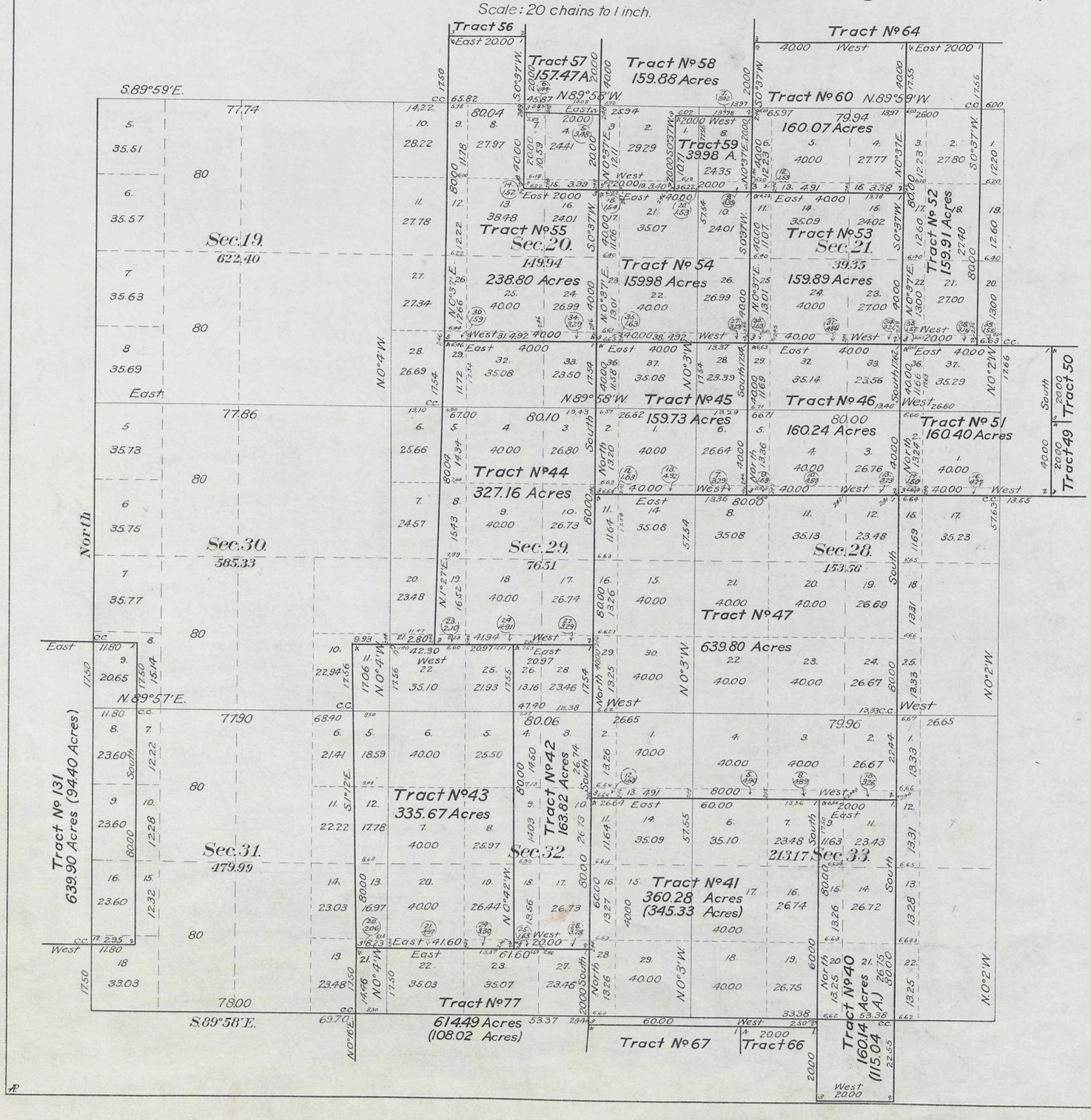

This Supplemental Plat of the Resurvey SW ¼ Township No 24 North, Range 119 West of the Sixth Principal Meridian, Wyoming, is strictly conformable to the field notes of the resurvey thereof on file in this office, which have been examined and approved.
Surveyor General's Office
Cheyenne, Wyoming,
March 31, 1909.

Stephen L. Stimson
Surveyor General

Resurveys
Johnson & Jaeckel D.S.
Contract No 309, March 27, 1906.
Contract No 321, February 28, 1907.

Accepted by Hon. Commissioner in letter of June 1, 1909. Triplicate plat forwarded to Evanston Land Office, June 10, 1909.

596 H

24-119

Index to Segregated Tracts

Resurvey Township Nº 24 North, Range Nº 119 West of the Sixth Principal Meridian, Wyoming.

Contract Nº 309, Johnson and Jaeckel March 27, 1906.
Contract Nº 321, Johnson and Jaeckel, February 28, 1907.

Resurvey		Original Survey						
Nº	Area	T.	R.	Sec.	Subdivision	Entry Kind	Entry Nº	Entryman
37	639.73	24	119	36	All	S.S.		Wyoming
38	319.77	"	"	35	S²	S.L.		"
39	319.92	"	"	34	E²	S.L.		"
40	160.14	"	"	33	E²SW⁴	H	1973	George Hewett
		23	"	4	Lot 3, SE⁴NW⁴			
41	360.28	24	"	32	SE⁴	F.D.	47	John Goggins
		"	"	33	W²SW⁴			
		23	"	4	Lot 4			
		"	"	5	Lot 1, 2			
42	163.82	24	"	32	E²SW⁴, E²NW⁴	Cash	15	E.S. Birbing
43	335.67	"	"	31	E²NE⁴, E²SE⁴	F.H	20	Stephen A. Mills
		"	"	32	W²NW⁴, W²SW⁴			
44	327.16	"	"	29	W²	F.D.	21	B.F. Tregea
45	159.73	"	"	29	NE⁴	F.D.	44	Abraham Stoner
46	160.24	"	"	28	NW⁴	F.H	47	" "
47	639.80	"	"	28	SW⁴	F.D	40	Chas Delaney
		"	"	29	SE⁴			
		"	"	32	NE⁴			
		"	"	33	NW⁴			
48	160.03	"	"	27	SE⁴	S.L.		Wyoming
49	119.52	"	"	27	S²NW⁴, SW⁴NE⁴	S.L.		"
50	159.49	"	"	27	N²NW⁴, N²NE⁴	F.H.	136	Wm N. Embar
51	160.40	"	"	28	NE⁴	F.H	147	Claus F. Stoffers
52	159.91	"	"	21	W²E²	F.H.	919	Gustav. N. Man
53	159.89	"	"	21	SW⁴	F.D.	272	Frank A. Man
54	159.98	"	"	20	SE⁴	Cash	13	Claus F. Stoffers
55	238.80	"	"	20	SW⁴, W²NW⁴	S.L.		Wyoming
56	39.14	"	"	17	SW⁴SW⁴	S.L.		"
57	157.47	"	"	17	N²SW⁴, SE⁴SW⁴	Cash	133	Erwin O. Behl
		"	"	20	NE⁴NW⁴			
58	159.88	"	"	17	SE⁴SE⁴	F.H	82	F.W. Dinkevine
		"	"	20	N²NE⁴, SW⁴NE⁴			
59	39.98	"	"	20	SE⁴NE⁴	F.D.	45	Claus Stoffers
60	160.07	"	"	21	NW⁴	F.H	740	Frank A. Man
¶61	200.28	"	"	14	SW⁴SW⁴	H	2585	Don Vigil
		"	"	23	SW⁴NW⁴, N² NW⁴, NW⁴NE⁴			
62	160.00	"	"	23	NE⁴NE⁴, S²NE⁴	H	81	Alice Ryan
		"	"	24	SW⁴NW⁴			
63	321.76	"	"	13	W²SW⁴	S.L.		Wyoming
		"	"	14	SE⁴, E²SW⁴			
64	645.06	"	"	16	All	S.S.		"
65	40.32	"	"	17	SE⁴NE⁴	H.	2455	F.W. Stoffers
66	159.67	"	"	17	SW⁴NE⁴, W²SE⁴, NE⁴SE⁴	F.H.	19	Frederick Boyed
67	159.40	"	"	17	N²NE⁴, E²NW⁴	H.	50	Victor Forgen
68	163.87	"	"	8	W²SW⁴	Pre-emp.	34	Seldin D. Martin
		"	"	17	W²NW⁴			
69	155.99	"	"	18	W²NE⁴, SE⁴NE⁴, NE⁴SE⁴	S.L.		Wyoming
70	42.39	"	"	7	SW⁴SE⁴	S.L.		"
71	165.79	"	"	7	N²SE⁴, SE⁴SE⁴	F.H.	161	John W. Bourne
		"	"	18	NE⁴NE⁴			
72	84.05	"	"	8	E²SW⁴	F.H	593	Peter W. Olson
73	83.37	"	"	8	W²SE⁴	F.D	182	Victor Forgen
†74	123.67	"	"	8	E²SE⁴, SE⁴NE⁴	F.D	217	A.W. Stoner
†75	80.87	"	"	9	W²SW⁴	F.D	217	" " "
76	162.24	"	"	9	S²NW⁴, E²SW⁴	H	2802	John A. Zumbrumen

Resurvey		Original Survey						
Nº	Area	T.	R.	Sec.	Subdivision	Entry Kind	Entry Nº	Entryman
77	614.49	23	119	5	SW⁴, S²NW⁴, Lots 3 & 4	D		Thos Larkin
		"	"	6	E²SE⁴, SE⁴NE⁴, Lot 1			
		"	"	7	NE⁴NE⁴			
		"	"	8	N²NW⁴			
78	328.75	24	"	12	W²NW⁴, SW⁴, W²SE⁴	D	1475	Mary V. Hufford
79	164.49	"	"	12	E²SE⁴	H	2086	Lavoric H. Stoffers
		"	118	7	Lots 3 & 4			
80	164.43	"	"	7	Lots 1 & 2	D	1476	V. Hufford
		"	119	12	E²NE⁴			
81	164.50	"	"	12	W²NE⁴, E²NW⁴	H	2833	Vaughn Hufford
82	126.63	"	"	8	S²NW⁴, SW⁴NE⁴	D	184	S.D. Martin
83	125.17	"	"	6	SE⁴SE⁴	F.D.	132	Nina V. White
		"	"	7	E²NE⁴			
84	127.17	"	"	7	W²NE⁴, SE⁴NW⁴	F.H	162	H.B. Reowe
85	208.52	"	"	6	SW⁴SE⁴, SE⁴SW⁴	D	436	Thos K. Collett
		"	"	7	N²NW⁴, SW⁴NW⁴			
~86	162.13	"	"	6	Lots 6 & 7	F.H	201	" " "
		"	120	1	S²SE⁴			
87	121.99	"	119	6	N²SE⁴, NE⁴SW⁴	F.D.	46	John W. Tanner
88	166.17	"	"	5	SW⁴	D	51	Sylvanus Collett
89	166.71	"	"	5	SE⁴	F.H	70	" "
90	168.95	"	"	8	N²NE⁴, N²NW⁴	F.H	11	J.W. Stoner
91	163.78	"	"	4	SW⁴SE⁴	H	2521	Jessie Sizemore
		"	"	9	N²NW⁴, NW⁴NE⁴			
92		"	"	4	No tract with this number.			
93	120.29	"	"	4	N²SW⁴, NW⁴SE⁴	F.H.	382	Meshoch E. Hunt
94	201.26	"	"	3	N²SW⁴, NW⁴SE⁴	D	1401	Alma Porter
		"	"	4	E²SE⁴			
95	79.99	"	"	2	NW⁴SW⁴	D	1420	Claude C. Kenyon
		"	"	3	NE⁴SE⁴			
96	348.20	"	"	2	S²NW⁴, SW⁴NE⁴, N²SE⁴, Lot 4, NE⁴SW⁴	F.D	315	Nannie R. Stoner
		"	"	3	SE⁴NE⁴			
‡97	200.03	"	"	1	S²NE⁴, S²NW⁴	D	1722	Harriet M. Nichols
		"	"	2	SE⁴NE⁴			
98	273.69	"	"	1	Lots 2, 3, 4	H	1731	S.F. Zimmerman
		"	"	2	Lot 1			
99	136.98	"	"	2	Lots 2 & 3	F.H.	592	C.F. Stoner
100	136.97	"	"	3	Lots 1 & 2	F.H.	1285	John W. Stoner
101	188.48	"	"	3	S²NW⁴, SW⁴NE⁴, Lot 3	F.H	216	V.S. Roxstrom
102	243.60	"	"	3	Lot 4	Cash	66	H.J. Sampson
		"	"	4	SE⁴NE⁴, Lots 1 & 2			
103	162.79	"	"	4	SW⁴NE⁴, S²NW⁴	D	68	" " "
		"	"	5	SE⁴NE⁴			
104	200.39	"	"	4	Lots 3 & 4	Cash	227	Florence E. Lee
		"	"	5	Lot 1			
105	134.03	"	"	5	Lots 2 & 3	Cash	92	Chas. M. White
106	168.06	"	"	5	S²NW⁴, SW⁴NE⁴	F.H	81	O.E. Snyder
		"	"	6	SE⁴NE⁴			
107	132.83	"	"	5	Lot 4	F.D.	133	Evelyn M. White
		"	"	6	Lot 1			
108	127.73	"	"	6	Lots 2 & 3	C H	96	Davis C. Hickman
109	187.46	"	"	6	SE⁴NW⁴, SW⁴NE⁴; Lots 4 & 5	Cash	20	O.S. Snyder
110	159.94	"	"	25	S²SW⁴, SW⁴SE⁴	H	2586	Edward F. Hart
		"	"	26	SE⁴SE⁴			
111	120.00	"	"	25	SE⁴NE⁴, N²SE⁴	D	1474	" " "
130	186.14	"	120	1	NW⁴SE⁴, S²NE⁴, Lot 1	F.H.	642	Alma Porter
131	639.90	"	"	36	All	SS		Wyoming

The above index to tracts which have been segregated by the original public survey in the resurvey of T. 24 N. R. 119 W., under Contracts Nº 309 and 321, has been prepared in strict conformity to the field notes of the accepted survey thereof on file in this office, which have been examined and approved.

Surveyor General's Office,
Cheyenne, Wyoming,
March 31, 1909.

Surveyor General

† F.D. 217, A.W. Stoner, has been surveyed as Tracts 74 & 75. Should have been surveyed as one Tract.

¶ H.E. 2585, Don Vigil, includes only SW⁴SW⁴, Sec. 14, N² NW⁴ and SW⁴NW⁴, Sec. 23. Tract Nº 61 should have been so surveyed.

~ F.H. Nº 201, Thos. K. Collett, includes Lots 6 & 7, Sec. 6, T. 24 N. R. 119 W. and E²SE⁴, Sec. 1, T. 24 N. R. 120 W. Tract Nº 86 should have been so surveyed.

‡ D.E. Nº 1722, Harriet M. Nichols, included Lots 4 & 5, Sec. 6, T. 24 N. R. 118 W and S²N² & Lot 1, Sec. 1, T. 24 N. R. 119 W. Tract Nº 97 should have been so surveyed.

Accepted by Hon. Commissioner in letter E" June 1, 1909. Triplicate plat forwarded to Evanston Land Office June 10, 1909.

596G

24-119

784

Supplemental Plat No. 4.

Resurvey S E 1/4 Township No. 24 North, Range No. 119 West of the Sixth Principal Meridian, Wyoming.

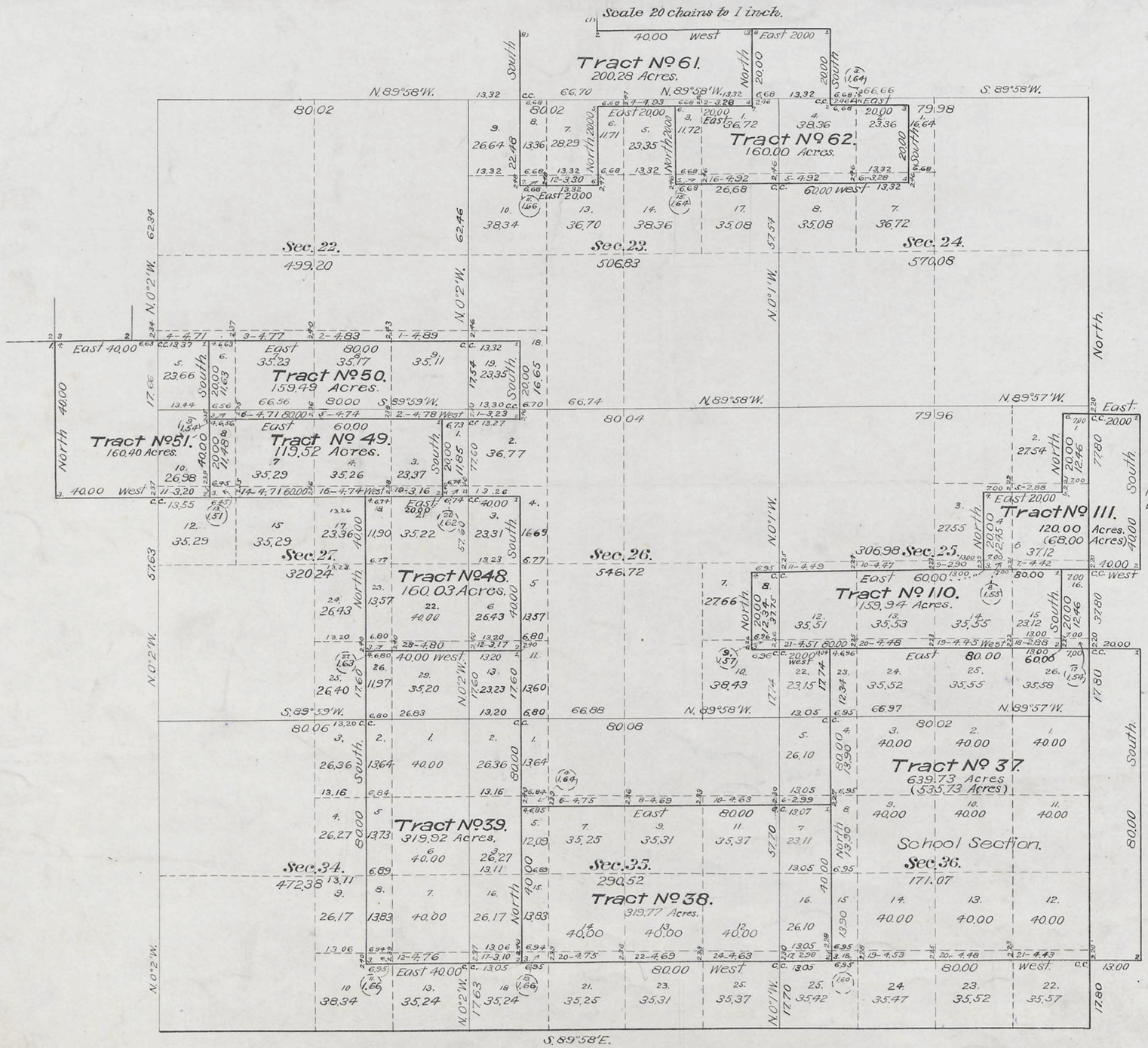

This supplemental plat of the resurvey of the S E 1/4 of Township No. 24 North, Range No. 119 West of the Sixth Principal Meridian, Wyoming is strictly conformable to the field notes of the resurvey thereof on file in this office which have been examined and approved.

Surveyor General's Office,
Cheyenne, Wyoming.
March 31, 1909.

Surv. Genl.

Note: See letter "E" Apr. 8, 1929
Su. No. 35, lot designated 22 should be 23 - area 4.69 ac.
" " 23 " " 22 " 35.31 ac.

Resurveys.
Johnson and Jaeckel, D.S.
Contract No. 309, March 27, 1906.
Contract No. 321, February 28, 1907.

Accepted by Dept. Commissioner in letter E. June 1, 1909. Triplicate plat forwarded to Evanston Land Office, June 10, 1909.

596F

24-119

783

Supplemental Plat No. 2 Sec's 4,5,6,7,8,9,16,17,&18.

Resurvey NW¼ Township No. 24 North, Range No. 119 West of the Sixth Principal Meridian Wyoming

Scale: 20 chains to 1 inch

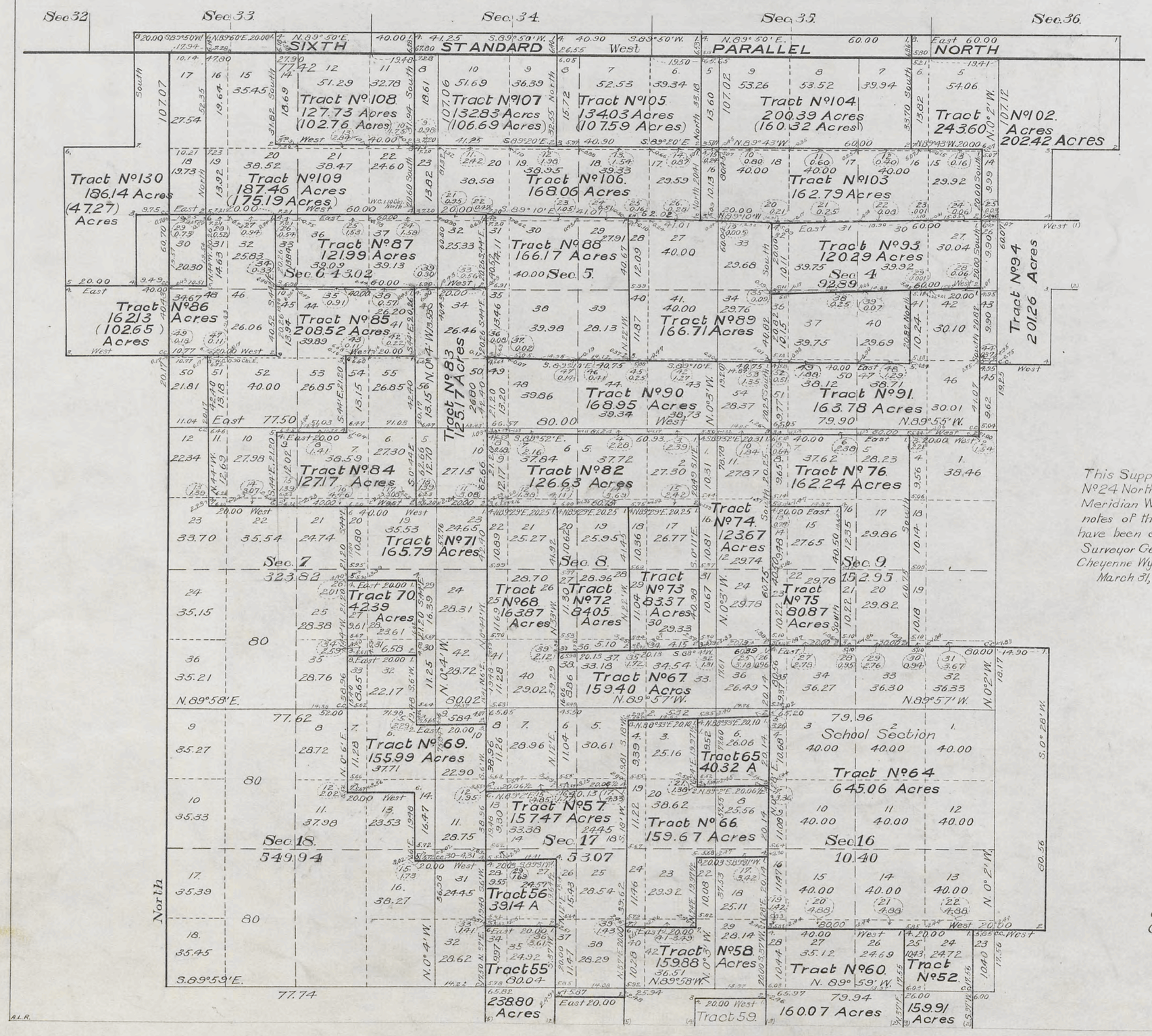

This Supplemental Plat of the Resurvey N.W. ¼ Township No. 24 North, Range No. 119 West of the Sixth Principal Meridian Wyoming, is strictly conformable to the field notes of the resurvey thereof on file in this Office, which have been examined and approved.

Surveyor General's Office
Cheyenne Wyoming.
March 31, 1909.

A. G. Shem. P. Hanson
Surveyor General.

Resurveys

Johnson and Jaeckel D.S.
Contract No. 309, March 27, 1906.
Contract No. 321, February 28, 1907.

Accepted by Hon. Commissioner in letter E. June 1, 1909. Triplicate plat forwarded to Evanston Land Office, June 10, 1909.

24-119

596E

Supplemental Plat No 1

Resurvey NE¼ Township No 24 North, Range No 119 West of the Sixth Principal Meridian, Wyoming.

Scale: 20 chains to 1 inch

Secs. 1, 2, 3, 10, 11, 12, 13, 14 & 15.

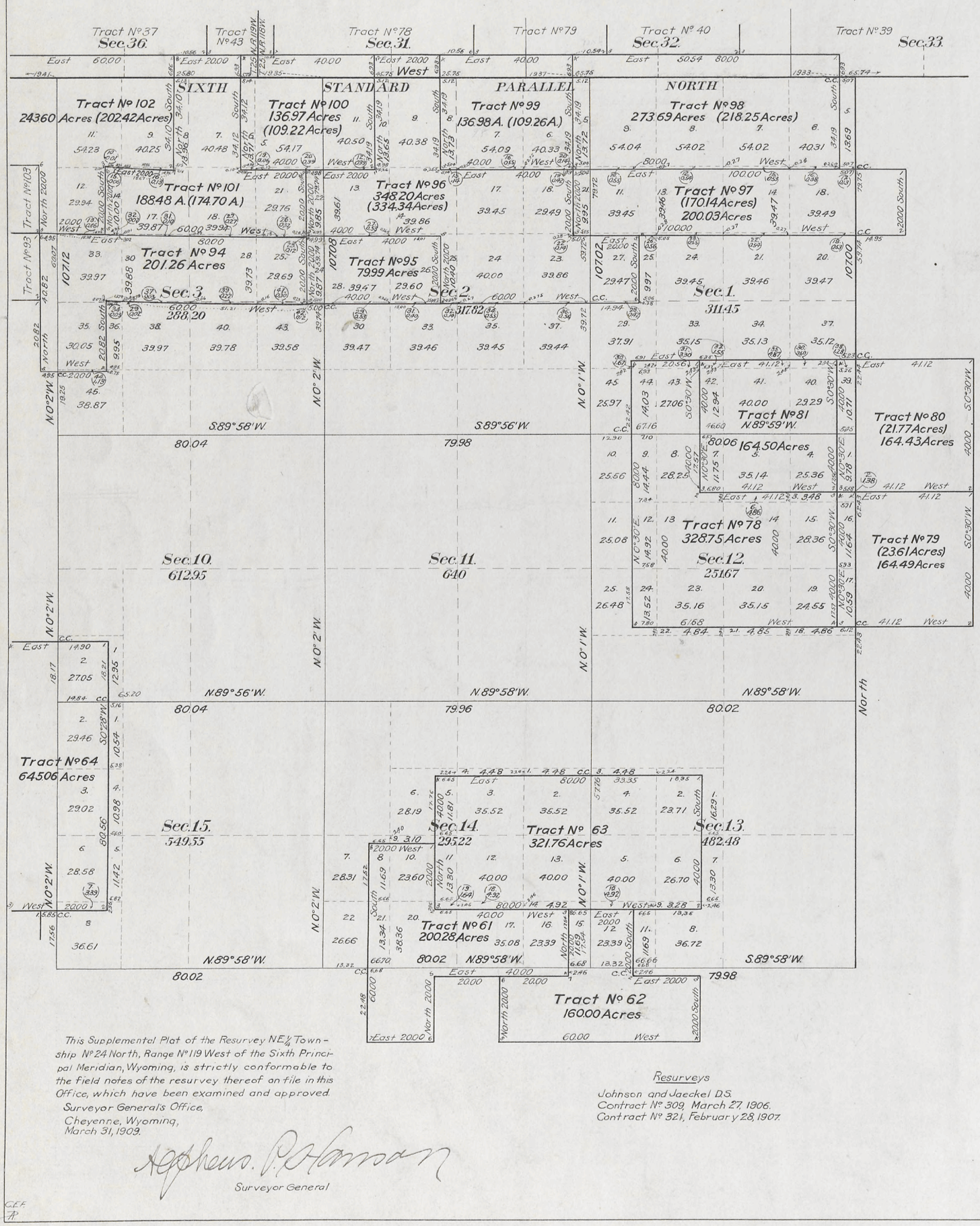

This Supplemental Plat of the Resurvey NE¼ Township No 24 North, Range No 119 West of the Sixth Principal Meridian, Wyoming, is strictly conformable to the field notes of the resurvey thereof on file in this Office, which have been examined and approved.

Surveyor General's Office,
Cheyenne, Wyoming,
March 31, 1909.

Geo. P. Johnson
Surveyor General

Resurveys

Johnson and Jaeckel D.S.
Contract No 309, March 27, 1906.
Contract No 321, February 28, 1907.

Accepted by Hon. Commissioner in letter of June 1, 1909. Triplicate plat forwarded to Evanston Land Office, June 10, 1909.

24 - 119

38

49

6966

38

782

49

38

48-6

Orig

781

(4-675a)

Supplemental Plat

Resurvey Township Nº 24 North, Range Nº 119 West of the Sixth Principal Meridian, Wyoming

	G	f	F	e	E	d	D	c	C	b	B	a	A	
g		Sec. 6		Sec. 5		Sec. 4		Sec. 3		Sec. 2		Sec. 1		y
H														Y
h		Sec. 7		Sec. 8		Sec. 9		Sec. 10		Sec. 11		Sec. 12		x
I														
i		Sec. 18		Sec. 17		Sec. 16		Sec. 15		Sec. 14		Sec. 13		
K														
k		Sec. 19		Sec. 20		Sec. 21		Sec. 22		Sec. 23		Sec. 24		v
L														V
l		Sec. 30		Sec. 29		Sec. 28		Sec. 27		Sec. 26		Sec. 25		u
M														U
m		Sec. 31		Sec. 32		Sec. 33		Sec. 34		Sec. 35		Sec. 36		t
N														
	n	O	o	P	p	Q	q	R	r	S	s	T		

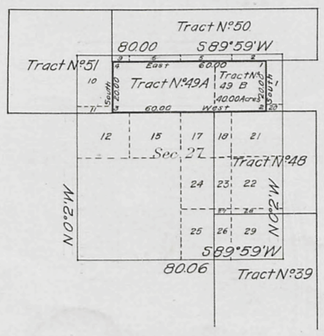

This supplemental plat of Tract Nº 49, Resurvey T. 24 N., R. 119 W., plat approved March 31, 1909, has been prepared in accordance with instructions contained in letter "E", dated January 16, 1915, for the purpose of securing a legal designation and area for that part of Tract Nº 49 which embraces the SW¼NE¼ Sec. 27 by original survey, and is hereby approved.

Surveyor General's Office,
Cheyenne, Wyoming,
January 25, 1915.

Charles L. Decker

Surveyor General.

Areas in Acres	
Public Land	
Indian Reservation	
Indian Allotments	
Mineral Claims	
Water Surface	
Total Area	

True Meridian

0 10 20 40 80

Scale 40 Chains to an inch

Mean Magnetic Declination

Surveys Designated	By Whom Surveyed	Contract		Amount of Surveys			When Surveyed	
		No.	Date	Mls.	chs.	lks.	Begun	Completed

The above map of Township No. _____ Range No. _____ of the _____ Meridian _____ is strictly conformable to the field notes of the survey thereof on file in this office, which have been examined and approved

U. S. Surveyor General's Office.

Surveyor General.

A.M.T.

596C

24-119

38

Click Here for Field Notes

48-a

accession 780

(4-675 a)

Supplemental Plat
Resurvey Township No. 24 North, Range No. 119 West of the Sixth Principal Meridian, Wyoming

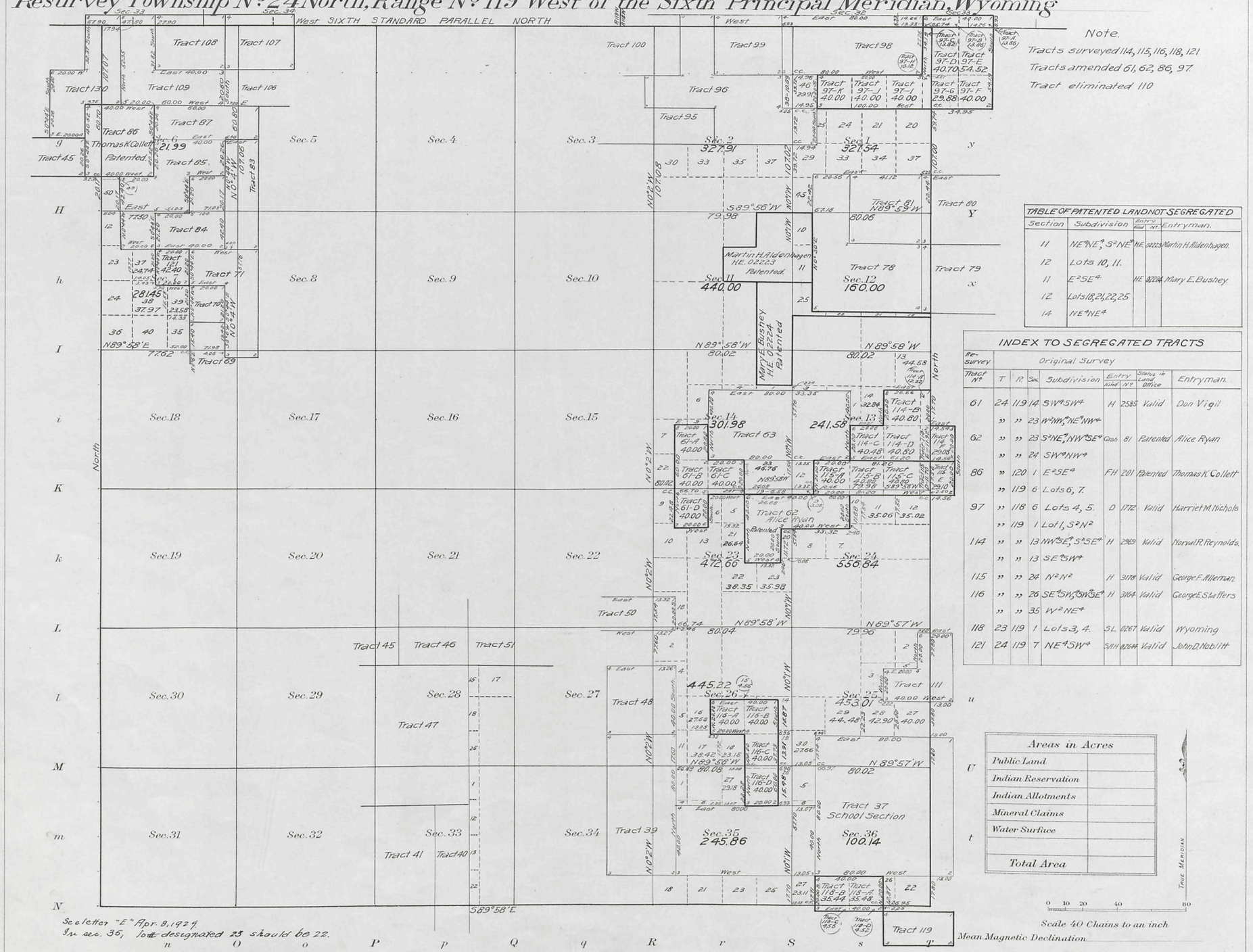

Note.
Tracts surveyed 114, 115, 116, 118, 121
Tracts amended 61, 62, 86, 97.
Tract eliminated 110

TABLE OF PATENTED LAND NOT SEGREGATED				
Section	Subdivision	Entry Kind	Entry No.	Entryman.
11	NE⁴NE⁴, S½NE¼	HE	02223	Martin H. Aldenhagen.
12	Lots 10, 11.			
11	E½SE⁴	HE	02224	Mary E. Bushey.
12	Lots 18, 21, 22, 25			
14	NE⁴NE⁴			

INDEX TO SEGREGATED TRACTS								
Re-survey	Original Survey							
Tract No.	T.	R.	Sec.	Subdivision	Entry Kind	Entry No.	Status in Land Office	Entryman.
61	24	119	14	SW⁴SW⁴	H	2585	Valid	Don Vigil
	"	"	23	W½NW⁴, NE⁴NW⁴				
62	"	"	23	S½NE⁴, NW⁴SE⁴	Cash	81	Patented	Alice Ryan
	"	"	24	SW⁴NW⁴				
86	"	120	1	E½SE⁴	FH	201	Patented	Thomas K. Collett
	"	119	6	Lots 6, 7.				
97	"	118	6	Lots 4, 5.	D	1772	Valid	Harriet M. Nichols
	"	119	1	Lot 1, S½N½				
114	"	"	13	NW⁴SE⁴, S½SE⁴	H	2969	Valid	Norval R. Reynolds.
	"	"	13	SE⁴SW⁴				
115	"	"	24	N½N½	H	3178	Valid	George F. Allerman.
116	"	"	26	SE⁴SW⁴, SW⁴SE⁴	H	3164	Valid	George E. Slaffers
	"	"	35	W½NE⁴				
118	23	119	1	Lots 3, 4.	SL	0267	Valid	Wyoming
121	24	119	7	NE⁴SW⁴	SAH	0264	Valid	John D. Noblitt

Areas in Acres	
Public Land	
Indian Reservation	
Indian Allotments	
Mineral Claims	
Water Surface	
Total Area	

0 10 20 40 80
Scale 40 Chains to an inch
Mean Magnetic Declination

See letter "E" Apr. 8, 1927.
In sec. 35, lot 4 designated 23 should be 22.

Surveys Designated	By Whom Surveyed	Group No.	Group Date	Amount of Surveys Mls.	chs.	lks.	When Surveyed Begun	Completed
Segregated Tracts	Jaeckel & Voigt	4	May 3, 1911 September 20, 1912	19	75	50	July 15, 1912	September 25, 1912
Connections	" "	"	" "	2	67	79	July 25, 1912	September 25, 1912

The above Supplemental map of Resurvey Township No. 24 North, Range No. 119 West of the Sixth Principal Meridian, Wyoming, is strictly conformable to the field notes of the resurvey thereof on file in this office, which have been examined and approved.

U. S. Surveyor General's Office.
Cheyenne, Wyoming, August 9, 1913.

Stephen C. Ohman
Surveyor General.

G.W.G.

596B

24-119

Accepted by the Acting Assistant Commissioner in letter "E" Dec. 22, 1913
Triplicate plat filed in Evanston Land Office January 2, 1914

Click Here for Field Notes | Click Here for Private Land Claim Notes | Click Here for Supplemental PLC Notes

38

48
Lu 48a-b

(4-675a)

779

Resurvey Township No. 24 North Range No. 119 West of the Sixth Principal Meridian, Wyoming.

SIXTH STANDARD PARALLEL NORTH

See Supp'l. Plat No. 1. N.E. 1/4.
See Supp'l. Plat No. 2. N.W. 1/4.
See Supp'l. Plat No. 3. S.W. 1/4.
See Supp'l. Plat No. 4. S.E. 1/4.

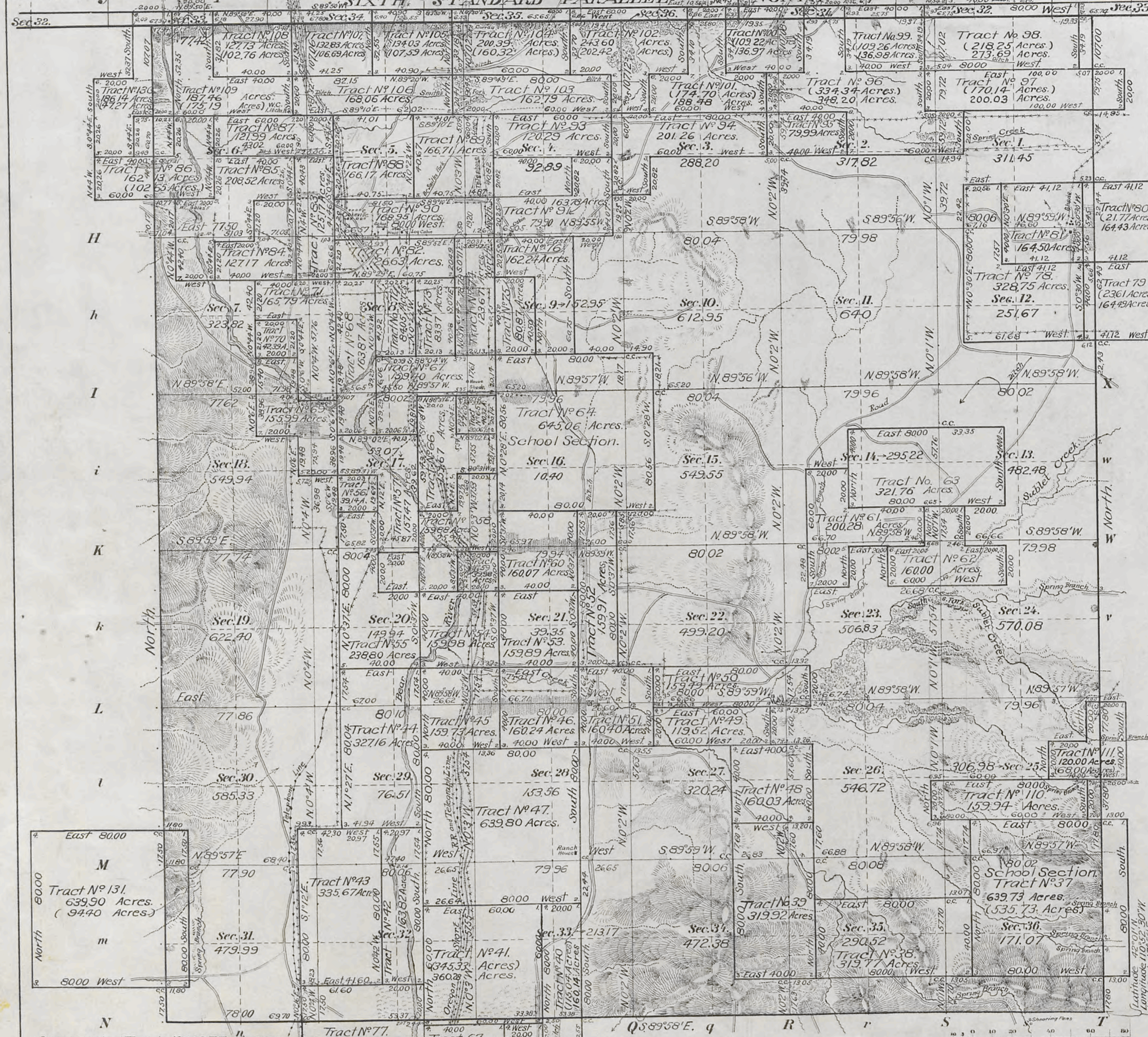

Segregated Tracts 13242.77 Acres.
Public Land 10979.70 Acres.

Total number of Acres 24222.47.

Segregated Tracts		
Number	Area. Total	Area. In Township
37	639.73 Acres.	535.73 Acres.
38	319.77 "	319.77 "
39	319.92 "	319.92 "
40	160.14 "	115.04 "
41	360.28 "	345.33 "
42	163.82 "	163.82 "
43	335.67 "	335.67 "
44	327.16 "	327.16 "
45	159.73 "	159.73 "
46	160.24 "	160.24 "
47	639.80 "	639.80 "
48	160.03 "	160.03 "
49	119.52 "	119.52 "
50	159.49 "	159.49 "
51	160.40 "	160.40 "
52	159.91 "	159.91 "
53	159.89 "	159.89 "
54	159.98 "	159.98 "
55	238.80 "	238.80 "
56	39.14 "	39.14 "
57	157.47 "	157.47 "
58	159.88 "	159.88 "
59	39.98 "	39.98 "
60	160.07 "	160.07 "
61	200.28 "	200.28 "
62	160.00 "	160.00 "
63	321.76 "	321.76 "
64	645.06 "	645.06 "
65	40.32 "	40.32 "
66	159.67 "	159.67 "
67	159.40 "	159.40 "
68	163.87 "	163.87 "
69	155.99 "	155.99 "
70	42.39 "	42.39 "
71	165.79 "	165.79 "
72	84.05 "	84.05 "
73	83.37 "	83.37 "
74	123.67 "	123.67 "
75	80.87 "	80.87 "
76	162.24 "	162.24 "
77 (23-119)	614.49 "	108.02 "
78	328.75 "	328.75 "
79 (24-118)	164.49 "	23.61 "
80 (24-118)	164.43 "	21.77 "
81	164.50 "	164.50 "
82	126.63 "	126.63 "
83	125.17 "	125.17 "
84	127.17 "	127.17 "
85	208.52 "	208.52 "
86	162.13 "	102.65 "
87	121.99 "	121.99 "
88	166.17 "	166.17 "
89	166.71 "	166.71 "
90	168.95 "	168.95 "
91	163.78 "	163.78 "
92		
93	120.29 "	120.29 "
94	201.26 "	201.26 "
95	79.99 "	79.99 "
96	348.20 "	334.34 "
97	200.03 "	170.14 "
98	273.69 "	218.25 "
99	136.98 "	109.26 "
100	136.97 "	109.22 "
101	188.48 "	174.70 "
102	243.60 "	202.42 "
103	162.79 "	162.79 "
104	200.39 "	160.32 "
105	134.03 "	107.59 "
106	168.06 "	168.06 "
107	132.83 "	106.69 "
108	127.73 "	102.76 "
109	187.46 "	175.19 "
110	159.94 "	159.94 "
111	120.00 "	68.00 "
130 (24-120)	186.14 "	47.27 "
131 (24-120)	639.90 "	94.40 "
	Total	13242.77

Coal Land
Sec. 33.
" 34.

Surveys Designated	By Whom Surveyed	Date of Contract No.	Amount of Surveys M.	Ch.	Lk.	When Surveyed
Resurvey Township lines	Johnson & Jaeckel	309 March 27 1906	24	50	68	June 24-Oct. 14, 1907.
Resurvey Subdivisions	" " "	" " "	61	44	18	October 3-13, 1907.
Connections	" " "	" " "	12	32	78	" " "
Segregated tracts	" " "	321 February 28 1907	117	03	43	July 29-Aug. 13, 1907.

F.A.O. } A.L.R. } A.P. } Computers
F.A.O. Topg. & Let.

The above Map of resurvey of Township No. 24 North of Range No. 119 West of the Sixth Principal Meridian, Wyoming is strictly conformable to the field notes of the resurvey thereof on file in this Office, which have been examined and approved.

Surveyor General's Office.
Cheyenne, Wyoming, March 31, 1909.

[signature] Sur. Gen.

A.M.T.

THE NORRIS PETERS CO. LITHO. WASHINGTON, D.C.

Accepted by Hon. Commissioner in letter E. June 1, 1909. Triplicate plat forwarded to Evanston Land Office, June 10, 1909.

596-A

24-119

Click Here for Field Notes

778

TOWNSHIP No. 24 NORTH RANGE No. 119 WEST of the 6TH Principal MERIDIAN.

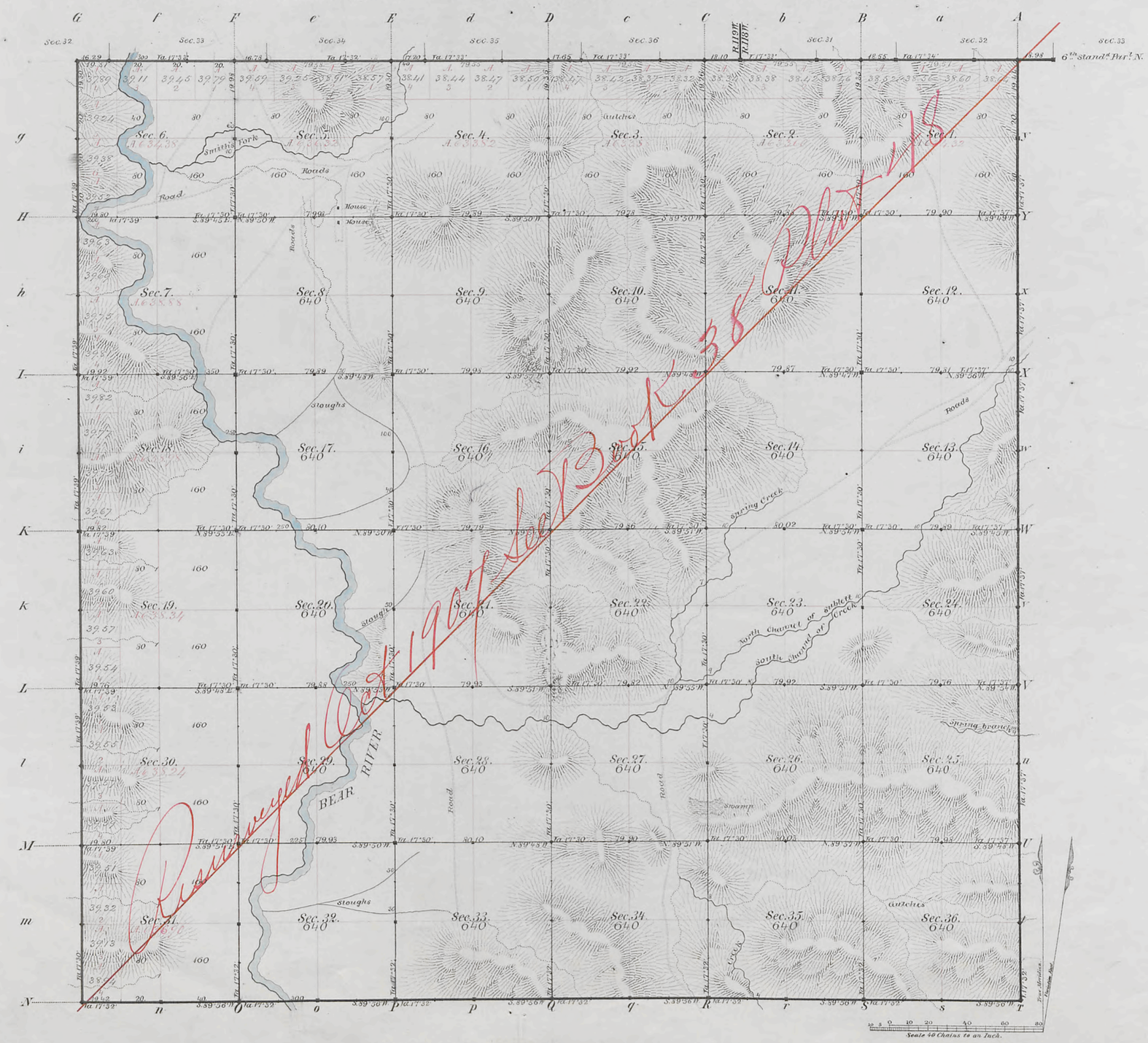

Total number of Acres. 22,997.36

Surveys Designated	By Whom Surveyed	Date of Contract	Amount of Surveys Mls Chs Lks	When Surveyed	Magnetic Decl'n
E. & W. Township lines	James E. Woods	Septemb. 20, 1880	11 . 78 . 74	March 1881	17°38' East
Subdivisions	" " "	" " "	69 . 74 . 16	" "	17°30' East
Connections	" " "	" " "	1 . 8 . 28	" "	
S. Township line	" " "	August 31, 1880	5 . 79 . 42	Septemb. 1880	
6th Stand.d Par.l N.	" " "	Septemb. 20, 1880	6 . 77 . 31	March 1881	

The above Map of Township No. 24 North, of Range No. 119 West of the 6th Principal Meridian, Wyoming Territory, is strictly conformable to the field notes of the survey thereof on file in this Office, which have been examined and approved

Surveyor General's Office,
Cheyenne, Wyo. June 23rd 1881.

Edw. C. Baird
Sur. Genl.

Resurveyed Oct. 1904 Book 38 Page 48

596

A. Gast & Co., St. Louis, Mo.

Cancel
24-119

2923

Click Here for Field Notes

Ret. / Resurvey Notes, All or Part

38

Indexed

4878

RESURVEY

TOWNSHIP EXTERIORS

Scale: 1 inch to 160 chains

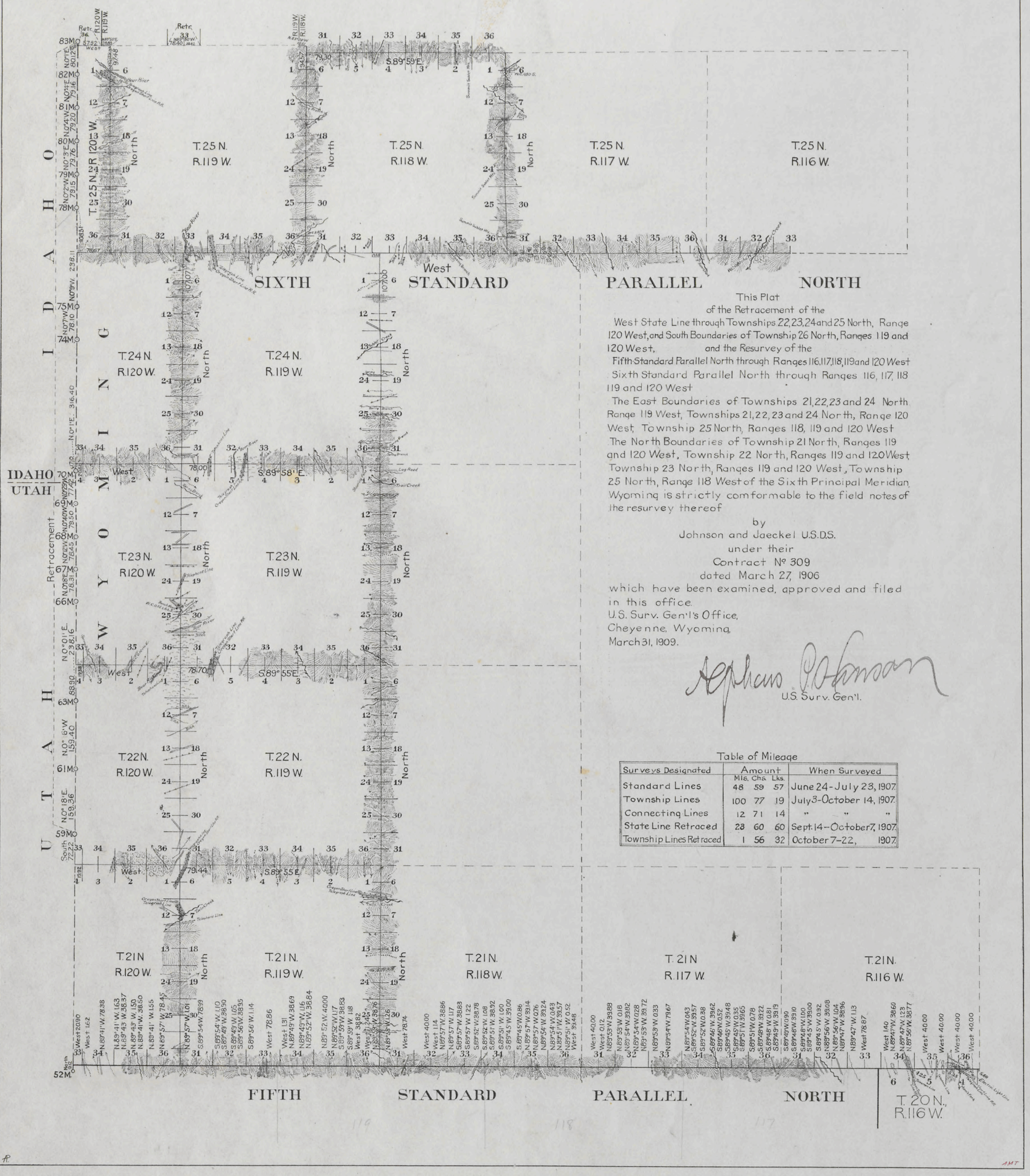

This Plat
of the Retracement of the
West State Line through Townships 22, 23, 24 and 25 North, Range 120 West, and South Boundaries of Township 26 North, Ranges 119 and 120 West, and the Resurvey of the
Fifth Standard Parallel North through Ranges 116, 117, 118, 119 and 120 West
Sixth Standard Parallel North through Ranges 116, 117, 118 119 and 120 West
The East Boundaries of Townships 21, 22, 23 and 24 North Range 119 West, Townships 21, 22, 23 and 24 North, Range 120 West, Township 25 North, Ranges 118, 119 and 120 West
The North Boundaries of Township 21 North, Ranges 119 and 120 West, Township 22 North, Ranges 119 and 120 West, Township 23 North, Ranges 119 and 120 West, Township 25 North, Range 118 West of the Sixth Principal Meridian, Wyoming is strictly comformable to the field notes of the resurvey thereof
by
Johnson and Jaeckel U.S.D.S.
under their
Contract Nº 309
dated March 27, 1906
which have been examined, approved and filed in this office.
U.S. Surv. Gen'l's Office,
Cheyenne, Wyoming,
March 31, 1909.

Stephen O. Johnson
U.S. Surv. Gen'l.

Table of Mileage

Surveys Designated	Amount Mls.	Chs.	Lks.	When Surveyed
Standard Lines	48	59	57	June 24-July 23, 1907.
Township Lines	100	77	19	July 3-October 14, 1907.
Connecting Lines	12	71	14	" " "
State Line Retraced	23	60	60	Sept. 14-October 7, 1907.
Township Lines Retraced	1	56	32	October 7-22, 1907.

Accepted by Gen Commissioner, in letter E, June 1, 1909.

33

Click Here for Field Notes | Retracement Field Notes

11

789

40.

EXTERIOR LINES

3 miles to an inch.

Magnetic Variation East.

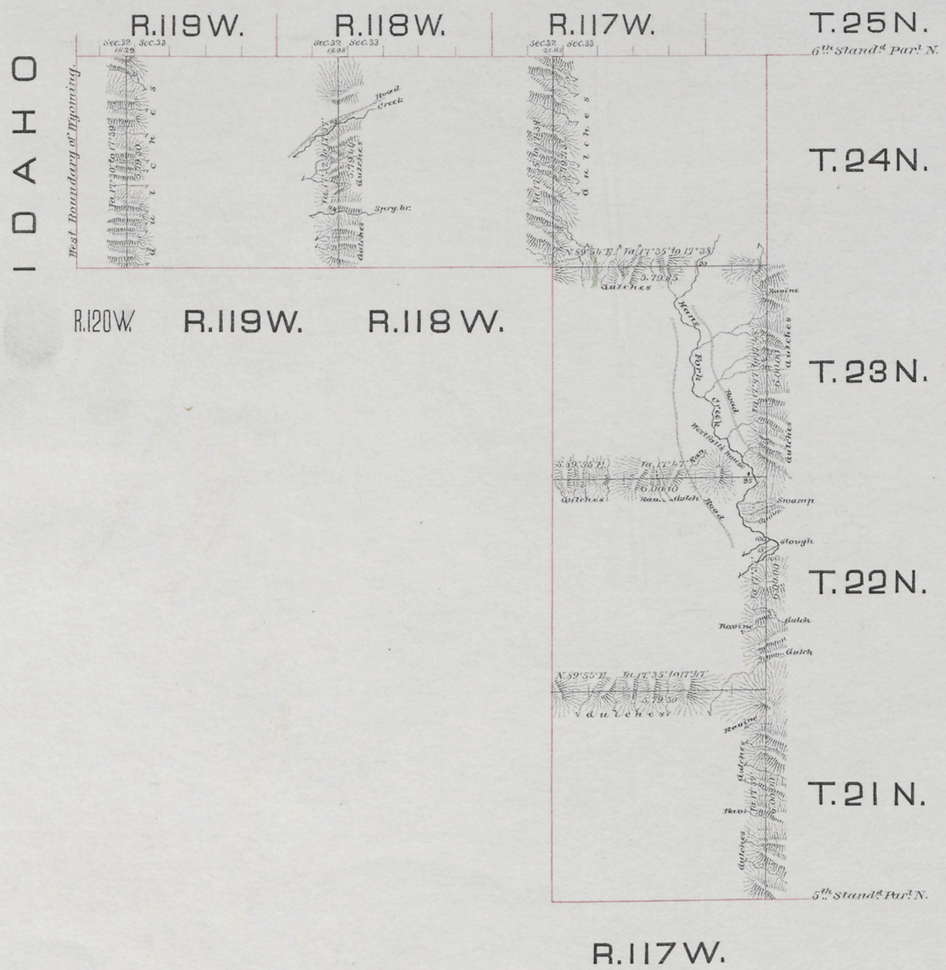

Surveys Designated	By whom surveyed	Date of Contract	Amount of Surveys mls. chs. lks.	When Surveyed
Exterior lines	James H. Woods	Septemb. 20, 1880	53 . 77 . 72	March 1881
Connections	" " "	" " "	56 . 92	" "

I hereby certify that the above diagram of the exterior lines of Townships 21, 22, 23 & 24 N., Range 117 W., and T.ps 24 N., Ranges 118, 119 & 120 West of the 6th Principal Meridian, Wyoming Territory is strictly conformable to the field notes of the survey thereof on file in this Office, which have been examined and approved.

Surveyor General's Office,
Cheyenne, Wyo. June 23rd 1881.

Edw. C. David
Surveyor General.

599