38

Click Here for Field Notes

69a

715

(4-675 a)

Supplemental Plat
Resurvey Township No. 24 North, Range No. 120 West of the Sixth Principal Meridian, Wyoming
Tract 45 Surveyed and Segregated

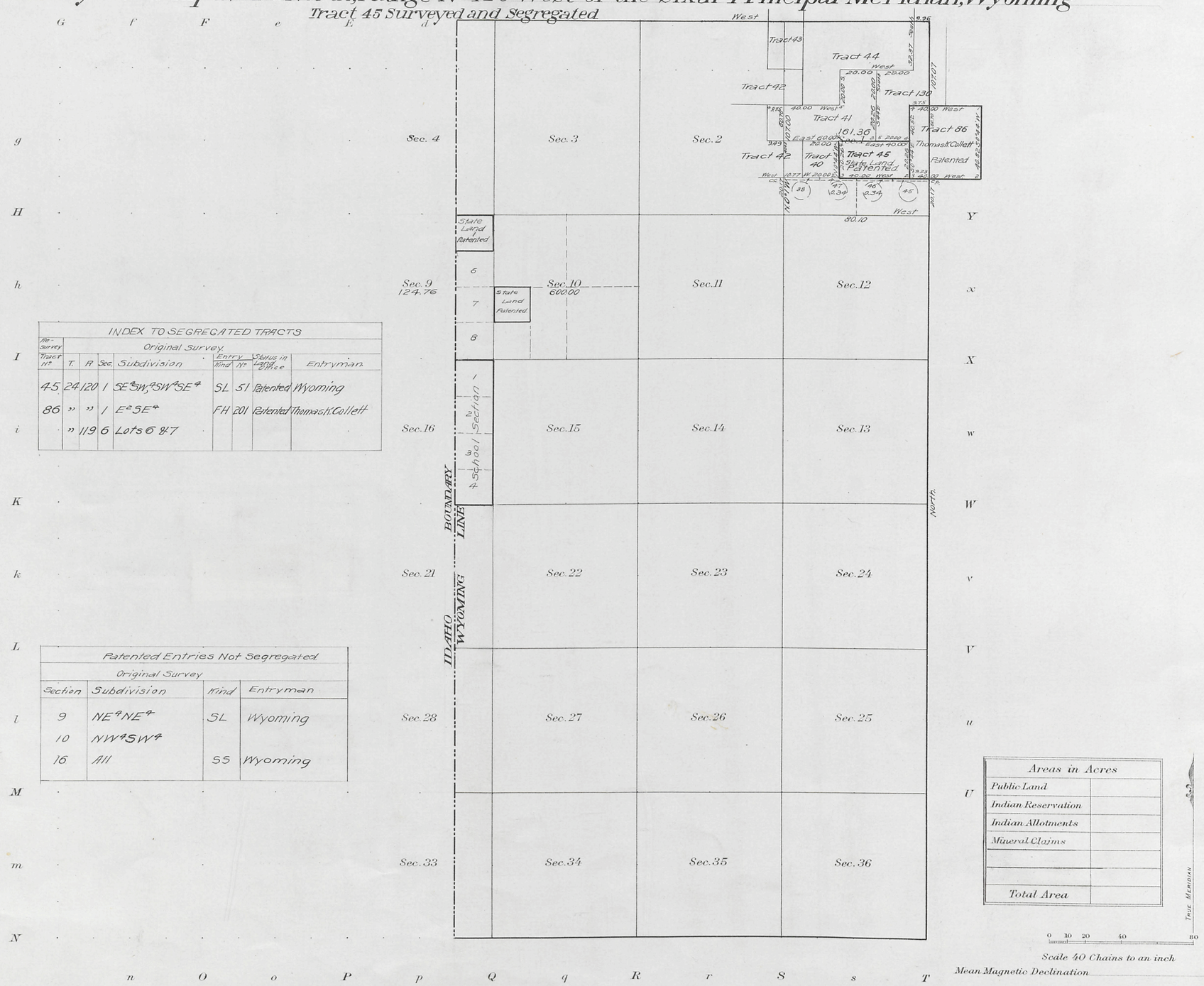

INDEX TO SEGREGATED TRACTS								
Re-survey	Original Survey							
Tract No.	T.	R	Sec.	Subdivision	Entry Kind	No.	Status in Land Office	Entryman
45	24	120	1	SE¼SW¼, S½SW¼SE¼	SL	51	Patented	Wyoming
86	"	"	1	E½SE¼	FH	201	Patented	Thomas H. Collett
	"	119	6	Lots 6 & 7				

Patented Entries Not Segregated			
Original Survey			
Section	Subdivision	Kind	Entryman
9	NE¼NE¼	SL	Wyoming
10	NW¼SW¼		
16	All	SS	Wyoming

Areas in Acres	
Public Land	
Indian Reservation	
Indian Allotments	
Mineral Claims	
Total Area	

True Meridian

0 10 20 40 80

Scale 40 Chains to an inch

Mean Magnetic Declination

Surveys Designated	By Whom Surveyed	Group		Amount of Surveys			When Surveyed	
		No.	Date	Mls.	chs.	lks.	Begun	Completed
Segregated Tract	Jaeckel & Voigt	4	May 3 1911	1	40	52	July 16, 1912	July 16, 1912

The above Supplemental map of Resurvey Township No. 24 North, Range No. 120 West of the Sixth Principal Meridian, Wyoming, is strictly conformable to the field notes of the Resurvey thereof on file in this office, which have been examined and approved.

U. S. Surveyor General's Office.
Cheyenne, Wyoming, January 21, 1914.

Charles L. Decker
Surveyor General

Accepted by the Hon. Commissioner in letter "E" March 5, 1914.

568E

24-120

38

68

714

Supplemental Plat No 1

Resurvey N½ Township No 24 North, Range No 120 West of the Sixth Principal Meridian, Wyoming.

Scale: 20 chains to 1 inch.

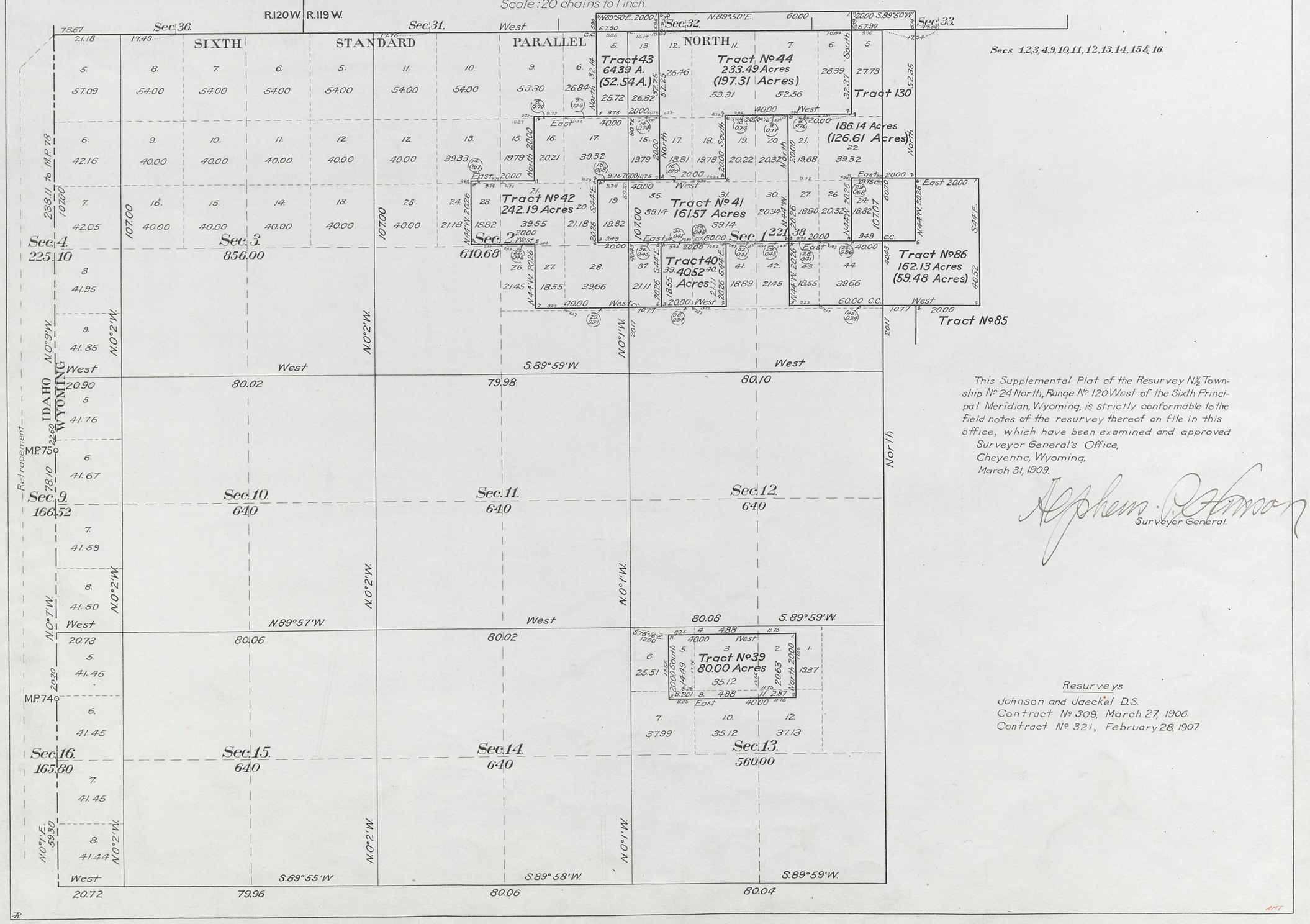

This Supplemental Plat of the Resurvey N½ Township No 24 North, Range No 120 West of the Sixth Principal Meridian, Wyoming, is strictly conformable to the field notes of the resurvey thereof on file in this office, which have been examined and approved

Surveyor General's Office,
Cheyenne, Wyoming,
March 31, 1909.

Alphen D. Johnson
Surveyor General.

Resurveys
Johnson and Jaeckel D.S.
Contract No 309, March 27, 1906
Contract No 321, February 28, 1907

Accepted by Hon. Commissioner in letter of June 1, 1909. Triplicate plat forwarded to Evanston Land Office, June 10, 1909.

568D

24-120

713

Supplemental Plat No. 2.

Resurvey S½ Township No. 24 North Range No. 120 West of the Sixth Principal Meridian, Wyoming.

Scale 20 chains to 1 inch.

Secs. 21, 22, 23, 24, 25, 26, 27, 28, 33, 34, 35, 36.

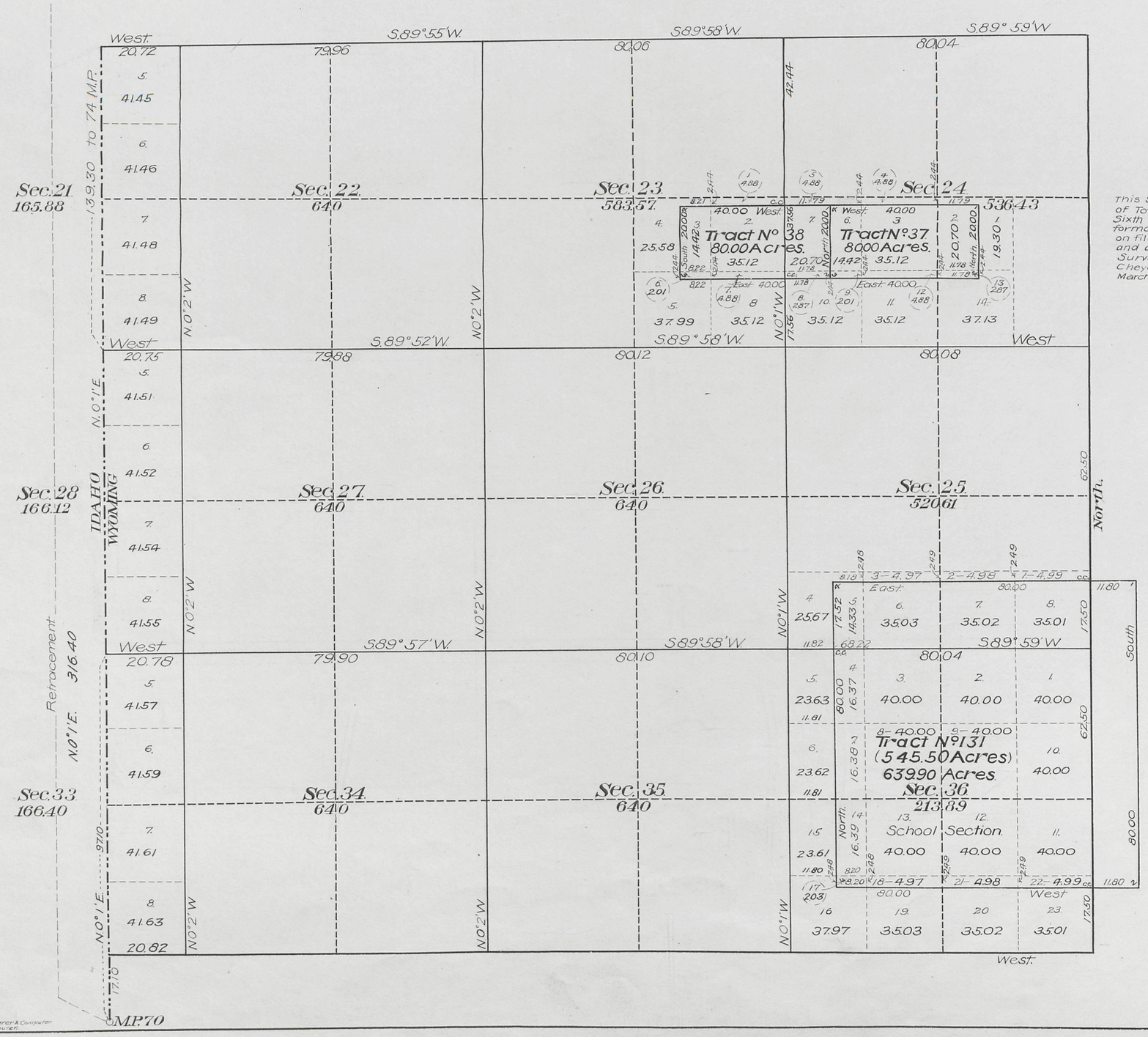

This Supplemental Plat of the Resurvey of the S½ of Township No. 24 North, Range No. 120 West of the Sixth Principal Meridian, Wyoming, is strictly conformable to the field notes of the resurvey thereof on file in this office which have been examined and approved.
Surveyor General's Office
Cheyenne, Wyoming
March 31, 1909.

Sur. Genl.

Resurveys.
Johnson & Jaeckel.
Contract No. 309, March 27, 1906.
Contract No. 321, February 28, 1907.

L.Y.R. Letterer & Computer
A.P. Computer

AMT

Accepted by Hon. Commissioner in letter E. June 1, 1909. Triplicate plat forwarded to Evanston Land Office, June 10, 1909.

568 C

24-120

Supplemental Plat

Resurvey Township No. 24 North, Range No. 120 West of the Sixth Principal Meridian, Wyoming

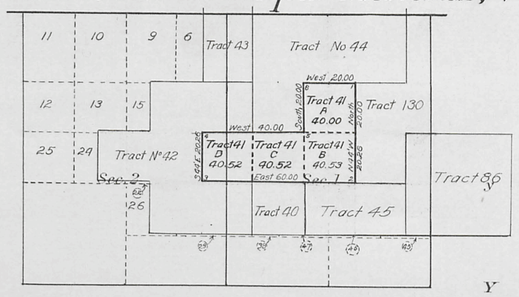

G f F e E d D c

g Sec. 6 Sec. 5 Sec. 4 Sec. 3

H Y

h Sec. 7 Sec. 8 Sec. 9 Sec. 10 Sec. 11 Sec. 12 x

I X

i Sec. 18 Sec. 17 Sec. 16 Sec. 15 Sec. 14 Sec. 13 w

K W

k Sec. 19 Sec. 20 Sec. 21 Sec. 22 Sec. 23 Sec. 24 v

L V

l Sec. 30 Sec. 29 Sec. 28 Sec. 27 Sec. 26 Sec. 25 u

M U

m Sec. 31 Sec. 32 Sec. 33 Sec. 34 Sec. 35 Sec. 36 t

N

n O o P p Q q R r S s T

Office of the U.S. Surveyor General
Cheyenne, Wyoming
May, 12, 1914.

This Supplemental Plat of the Subdivision of Tract No. 41, Resurvey T24N., R120W, plat approved March 31, 1909, into its legal subdivisions or aliquot parts, is made to secure a legal designation and area of S.A.H application No. 02645, for the SE¼NW¼ Sec 1, and S.A.H. application No. 02646 for NW¼SW¼ Sec. 1, and NE¼SE¼ Sec 2 by original survey. It has been prepared in accordance with instructions contained in letter "E" from the Commissioner of the General Land Office dated April 29, 1914 and is hereby approved.

Charles L. Decker
Surveyor General.

Areas in Acres	
Public Land	
Indian Reservation	
Indian Allotments	
Mineral Claims	
Water Surface	
Total Area	

TRUE MERIDIAN

0 10 20 40 80

Scale 40 Chains to an inch

Mean Magnetic Declination

Surveys Designated	By Whom Surveyed	Contract		Amount of Surveys			When Surveyed	
		No.	Date	Mls.	chs.	lks.	Begun	Completed

The above map of Township No. _____ Range No. _____ of the _____ Meridian _____ is strictly conformable to the field notes of the survey thereof on file in this office, which have been examined and approved

U. S. Surveyor General's Office.

Surveyor General.

568B

24-120

38

Click Here for Field Notes

Click Here for Private Land Claim Notes

67

Accession 711

(4-675a)

See 68, 69-69a

Resurvey Township No. 24 North, Range No. 120 West of the Sixth Principal Meridian, Wyoming

See Suppl. Plat No. 1, N. Part.
See Suppl. Plat No. 2, S. Part.

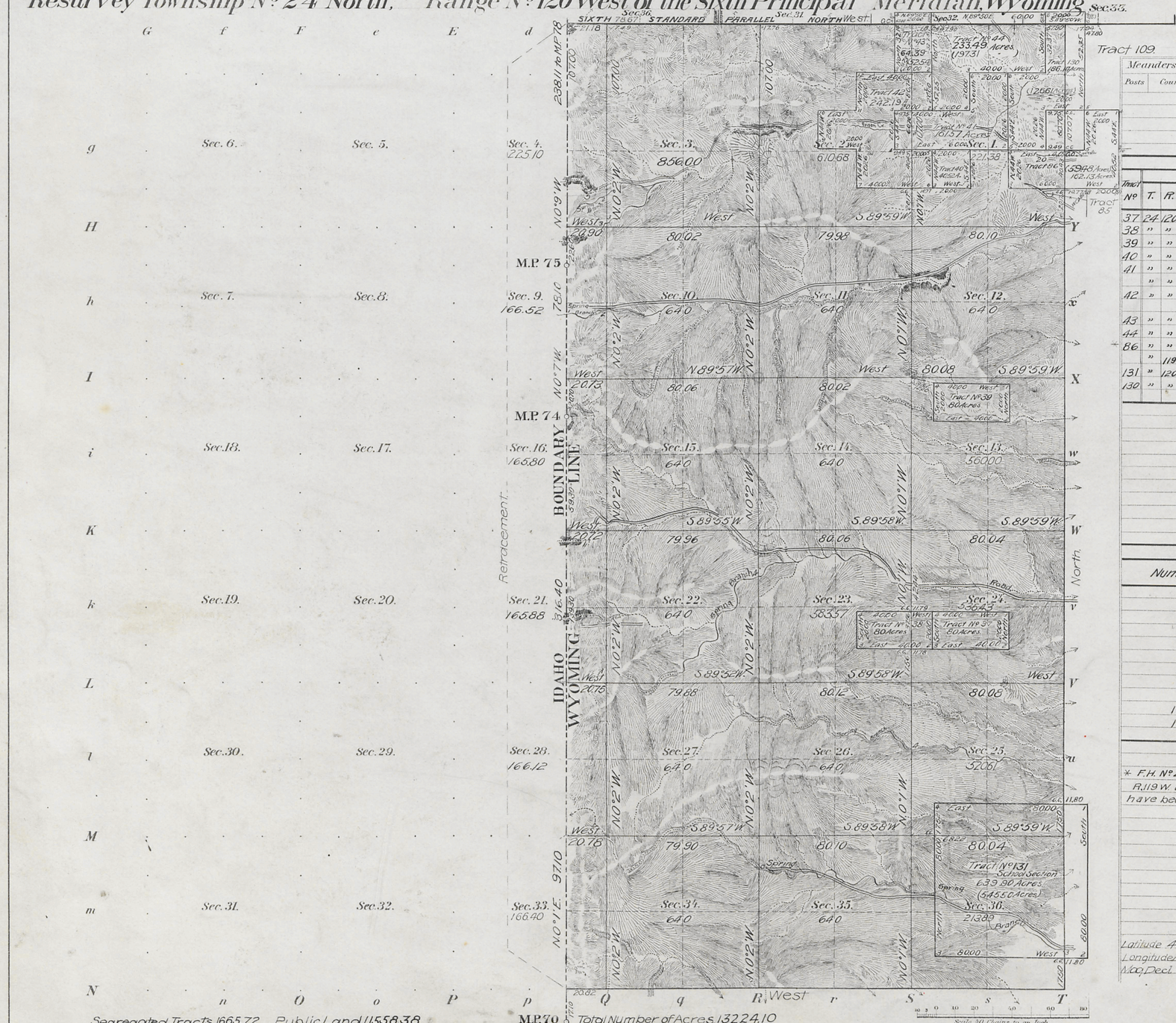

Meanders of

Posts	Courses	Ch.s Lk.s	Posts	Courses	Ch.s Lk.s	Posts	Courses	Ch.s Lk.s

INDEX TO SEGREGATED TRACTS

ORIGINAL SURVEY

Tract No.	T.	R.	Sec.	Subdivision	Entry Kind	Entry No.	Entryman
37	24	120	24	S.2 SW.4	S.L.		Wyoming
38	"	"	23	S.2 SE.4	S.L.		"
39	"	"	13	S.2 NW.4	H.E.	2627	Peter W. Olson
40	"	"	1	S.W.4 SW.4	S.L.		Wyoming
41	"	"	"	S.E.4 NW.4, N.2 SW.4	S.L.		"
	"	"	2	NE.4 SE.4			
42	"	"	"	SE.4 SE.4, SW.4 SE.4, NW.4 SE.4, NE.4 SW.4 & S.2 NE.4	S.L.		"
43	"	"	"	Lot 1	S.L.		"
44	"	"	1	Lots 2, 3, & 4 & SW.4 NW.4	S.L.		"
86	"	"	1	S.2 SE.4	F.H.	201	Thomas K. Collett
	"	119	6	Lots 6 & 7			
131	"	120	36	All	S.S.		Wyoming
130	"	"	1	NW.4 SE.4, S.2 NE.4 & Lot 1	H.E.	642	Alma Porter

SEGREGATED TRACTS

Number	Area Total	Area In Township
37	80.00 Acres	80.00 Acres
38	80.00 "	80.00 "
39	80.00 "	80.00 "
40	40.52 "	40.52 "
41	161.57 "	161.57 "
42	242.19 "	242.19 "
43	64.39 "	52.54 "
44	233.49 "	197.31 "
86	162.13 "	59.48 "
131	639.90 "	545.50 "
130	186.14 "	126.61 "
	Total	1665.72 "

* F.H. No. 201, Thos. K. Collett, includes Lots 6 & 7, Sec. 6 T. 24 N., R. 119 W. and E.2 SE.4 Sec. 1, T. 24 N., R. 120 W. Tract No. 86 should have been so surveyed.

Latitude 42°01'N.
Longitude 111°00'W.
Mag. Decl. 17°57'E.

Segregated Tracts 1665.72 Public Land 11558.38. Total Number of Acres 13224.10

Surveys Designated	By Whom Surveyed	Date of Contract No.	Amount of Surveys M.	Ch.s	Lk.s	When Surveyed
Resurvey N.E. & S. Township lines	Johnson & Jaeckel	309, March 27, 1906	12	68	62	July 23-Sept. 25, 1907
Resurvey Subdivisions	" "	" " " "	35	25	32	Sept. 29-Oct. 5, 1907
Connections	" "	" " " "	6	05	12	" " " "
Segregated Tracts	" "	321-Feb. 28, 1907	23	31	97	Aug. 7-9, 1907
Retracement W. Bdy.	" "	309, March 27, 1906	6	27	00	Oct. 3- 1907
West Boundary	A. V. Richards	G.L.O. May 29, 1873	6	27	00	June 15-16, 1874

L.V.R. & A.P. Computers
L.V.R. Let.
C.Y.H. Let. & Tpg.

Resurvey of

The above Map of Township No. 24 North, of Range No. 120 West of the Sixth Principal Meridian, Wyoming, is strictly conformable to the field notes of the resurvey thereof on file in this Office, which have been examined and approved.

Surveyor General's Office,
Cheyenne, Wyoming, March 31, 1909.

A. G. Phelps. P. Hanson
Sur. Gen.l

THE NORRIS PETERS CO. LITHO. WASHINGTON, D. C.

Accepted by Hon. Commissioner in letter E. June 1, 1909. Triplicate plat forwarded to Evanston Land Office, June 10, 1909.

568A

24-120

Click Here for Field Notes

710

TOWNSHIP No. 24 NORTH RANGE No. 120 WEST of the 6TH Principal MERIDIAN.

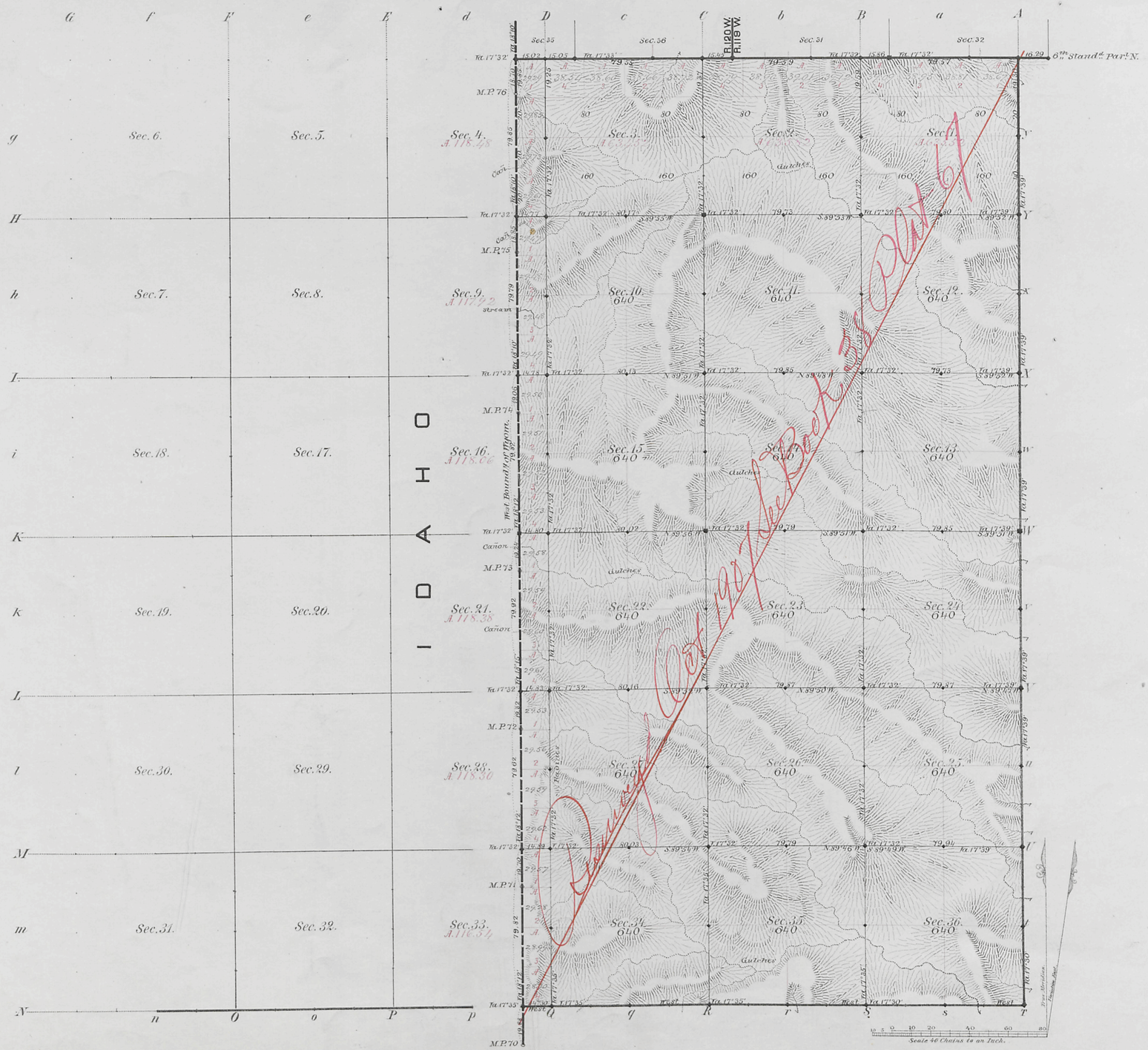

Total number of Acres. 12,213.54

Surveys Designated	By Whom Surveyed	Date of Contract	Amount of Surveys Mls. Chs. Lks.	When Surveyed	Magnetic Dec.
S. Township line	James E. Woods	August 31, 1880	3 " 14 " 30	November 1880	17° 36' East
Subdivisions	" " "	Septemb. 20, 1880	33 " 71 " 01	March 1881	17° 32' East
Connections	" " "	" " "	1 " 62 " 53	" "	
6th Stand. Par. N.	" " "	" " "	3 " 15 " 02	" "	
W. Bound. of Wyom.	A. T. Richards	May 29, 1875	5 " 78 " 82	June 16, 1874	
E. Township line	James E. Woods	Septemb. 20, 1880	5 " 79 " 30	March 1881	

The above Map of Township No. 24 North of Range No. 120 West of the 6th Principal Meridian, Wyoming Territory, is strictly conformable to the field notes of the survey thereof on file in this Office which have been examined and approved

Surveyor Generals Office,
Cheyenne, Wyo. June 23rd 1881.

Edw. C. David
" Sur. Genl.

A. Gast & Co. St. Louis, Mo.

568

Card
24-120

2923

Click Here for Field Notes

Ret. / Resurvey Notes, All or Part

Indexed

38

4878

RESURVEY

TOWNSHIP EXTERIORS

Scale: 1 inch to 160 chains

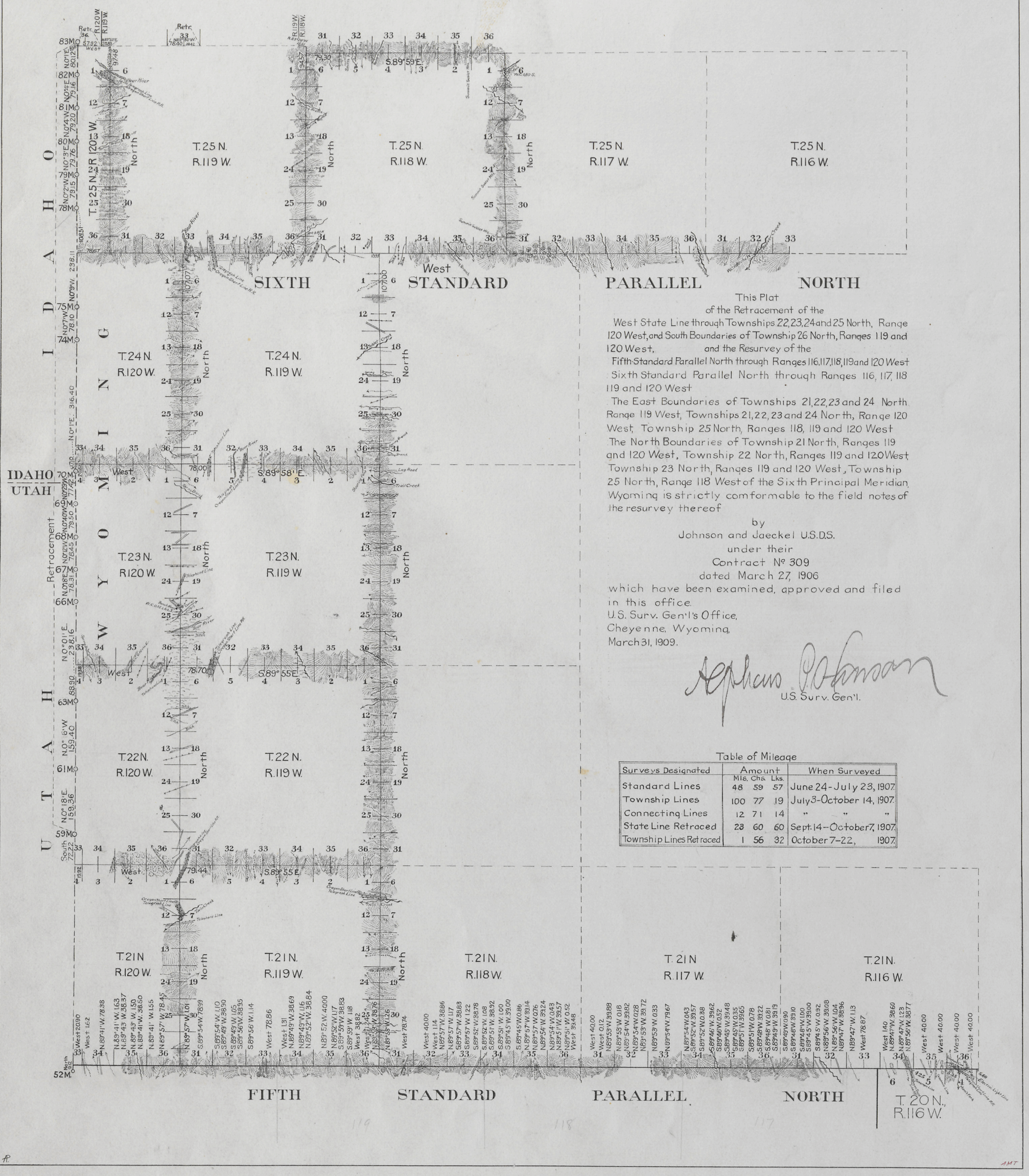

This Plat
of the Retracement of the
West State Line through Townships 22, 23, 24 and 25 North, Range 120 West, and South Boundaries of Township 26 North, Ranges 119 and 120 West, and the Resurvey of the
Fifth Standard Parallel North through Ranges 116, 117, 118, 119 and 120 West
Sixth Standard Parallel North through Ranges 116, 117, 118 119 and 120 West
The East Boundaries of Townships 21, 22, 23 and 24 North Range 119 West, Townships 21, 22, 23 and 24 North, Range 120 West, Township 25 North, Ranges 118, 119 and 120 West
The North Boundaries of Township 21 North, Ranges 119 and 120 West, Township 22 North, Ranges 119 and 120 West, Township 23 North, Ranges 119 and 120 West, Township 25 North, Range 118 West of the Sixth Principal Meridian, Wyoming is strictly comformable to the field notes of the resurvey thereof

by
Johnson and Jaeckel U.S.D.S.
under their
Contract Nº 309
dated March 27, 1906
which have been examined, approved and filed in this office.
U.S. Surv. Gen'l's Office,
Cheyenne, Wyoming,
March 31, 1909.

Stephen P. Johnson
U.S. Surv. Gen'l.

Table of Mileage

Surveys Designated	Amount Mls.	Chs.	Lks.	When Surveyed
Standard Lines	48	59	57	June 24-July 23, 1907.
Township Lines	100	77	19	July 3-October 14, 1907.
Connecting Lines	12	71	14	" " "
State Line Retraced	23	60	60	Sept. 14-October 7, 1907.
Township Lines Retraced	1	56	32	October 7-22, 1907.

Accepted by Dtn Commissioner, in letter E, June 1. 1909.

3

Click Here for Field Notes

Retracement Field Notes

11

789

40.

EXTERIOR LINES

3 miles to an inch.

Magnetic variation East.

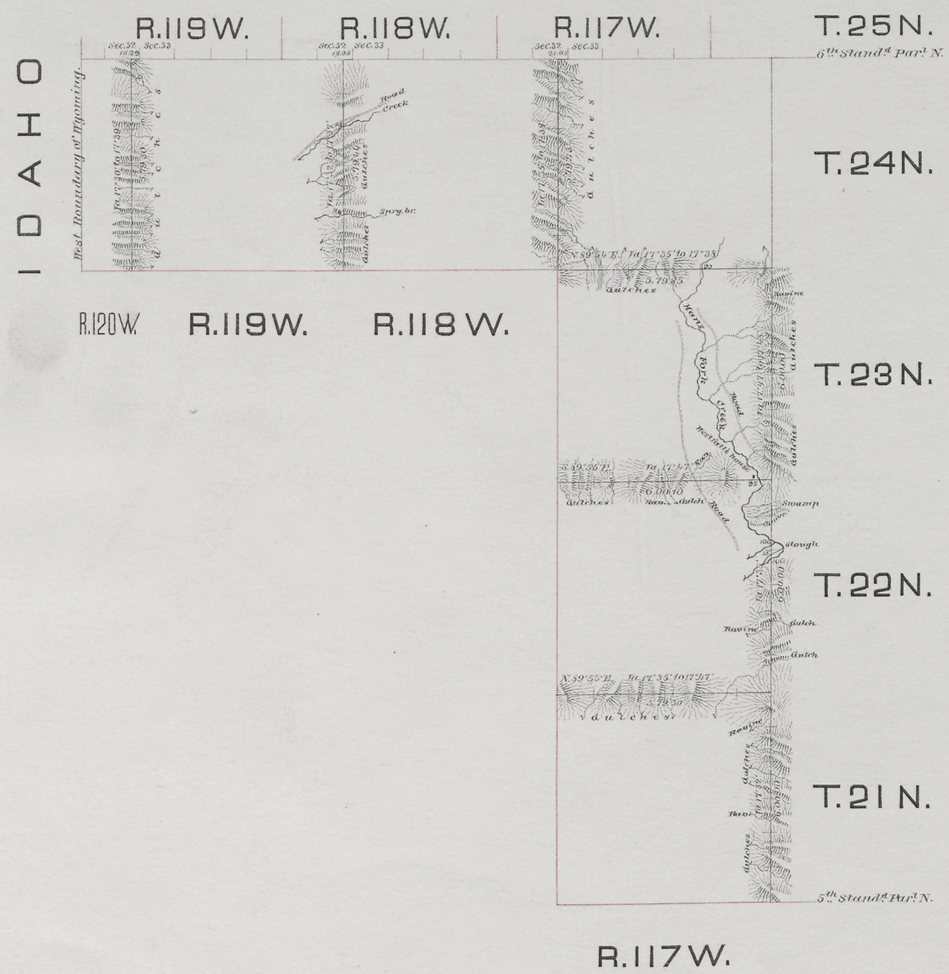

Surveys Designated	By whom surveyed	Date of Contract	Amount of Surveys mls. chs. lks.	When Surveyed
Exterior lines	James H. Woods	Septemb. 20, 1880	53 . 77 . 72	March 1881
Connections	" " "	" " "	56 . 92	" "

I hereby certify that the above diagram of the exterior lines of Townships 21, 22, 23 & 24 N., Range 117 W., and T.ps 24 N., Ranges 118, 119 & 120 West of the 6th Principal Meridian, Wyoming Territory is strictly conformable to the field notes of the survey thereof on file in this Office, which have been examined and approved.

Surveyor General's Office,
Cheyenne, Wyo. June 23rd 1881.

Edw. C. David
Surveyor General.

599

Click Here for Field Notes

No. 3.

WEST BOUNDARY OF WYOMING

LONGITUDE 34 WEST

From mile-post No. 58, to mile-post No. 86.

Scale 2 miles to an inch. Magnetic Variation East

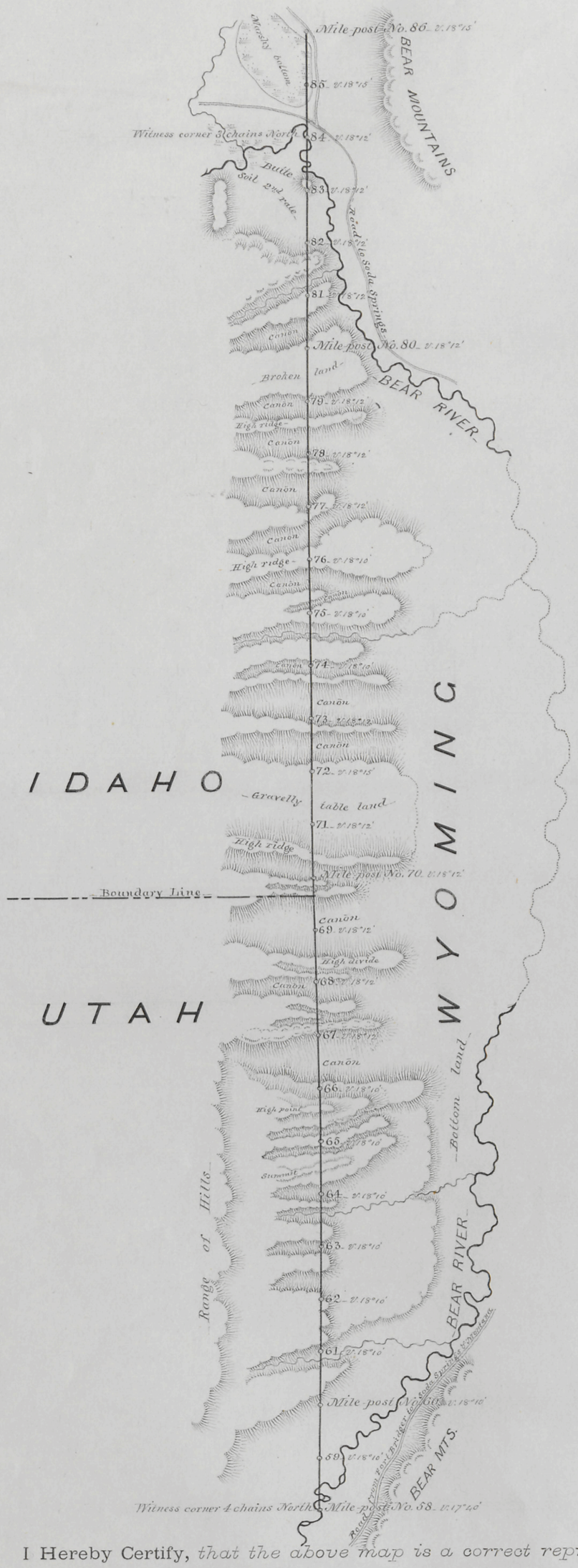



I Hereby Certify, that the above map is a correct representation of so much of the survey of the West Boundary of Wyoming, as extends from mile-post No. 58 to mile-post No. 86, as surveyed and marked by me, under Contract from the Commissioner of the General Land Office, dated May 29th 1873

A. W. Richards

U. S. Astronomer and Surveyor.

46