Click Here for Field Notes

ORIGINAL

4954 (4-675 a) Accepted April 6, 1923

Township No. 25½ North Range No. 116 West of the Sixth Principal Meridian Wyoming



Areas in Acres	
Public Land	452.85
Indian Reservation	
Indian Allotments	
Mineral Claims	
Water Surface	
Total Area	

Surveys Designated	By Whom Surveyed	Group No.	Group Date	Amount of Surveys Mls.	chs.	lks.	When Surveyed Begun	Completed
North Bdy. Resurv.	Hans D. Voigt	46	Mar. 3, 1917	5	79	30	June 25, 1918	July 5, 1918
East "	" " "	"	" " "		9	31	Oct 16, 1917	Oct 16, 1917
West "	" " "	"	" " "		9	17	June 20, 1918	June 20, 1918
Subdivisions	" " "	"	" " "		47	39	" 24 "	July 5 "
Connections	" " "	"	" " "		7	40	" 20	" " "
South Bdy. Resurv.	Johnson & Jaeckel	Cont. 329	Dec. 4, 1907	5	79	30	July 17, 1908	July 18, 1908

The above map of Township No. 25½ North Range No. 116 West of the Sixth Principal Meridian Wyoming is strictly conformable to the field notes of the survey thereof on file in this office, which have been examined and approved

U. S. Surveyor General's Office.
Cheyenne, Wyoming. June 28, 1920

Charles L. Decker
Surveyor General.

JCS

AMT

2988

Sent to Evanston L.O. Aug 14, 1923

25½ - 116

TOWNSHIP 25½ NORTH, RANGE 116 WEST OF THE SIXTH PRINCIPAL MERIDIAN, WYOMING.

INDEX TO CORNER REMONUMENTATION WITHOUT SURVEY

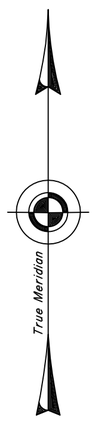

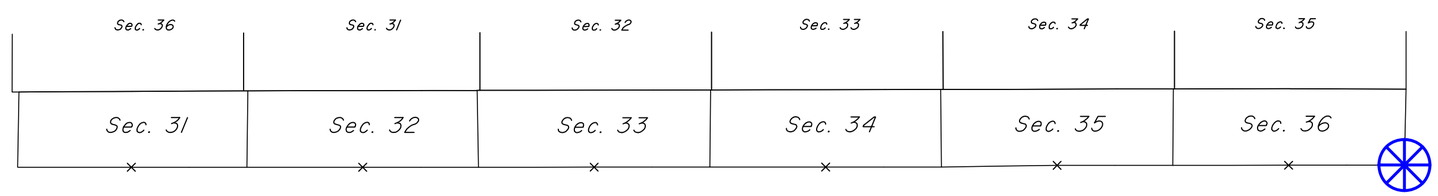

NOT TO SCALE

LEGEND

Remonumented Corner as Indicated