Click Here for Field Notes

accession no. 835

Township Nº 25 North, Range Nº 113 West of the 6th Principal Meridian

Total number of Acres 23082.81

Re Surveys Designated	By Whom Re Surveyed	Date of Contract	Amount of Re Surveys M.	Ch.s	Lk.s	When Re Surveyed
Resurvey Township lines	Edward F. Stahle	Nº 284, May 14, 1901	24	00	60	May 30 - June 4, 1901
Resurvey Subdivisions	" "	" " "	60	04	49	June 6-12, 1901
Resurvey Connections	" "	" " "		63	56	June 12, "

Meanders of								
Posts	Courses	Ch.s Lk.s	Posts	Courses	Ch.s Lk.s	Posts	Courses	Ch.s Lk.s

Latitude	42° 7′ N.
Longitude	110° 12′ W.
Mean Mag. Decl.	17° 53′ E.

The above Map, of Township Nº 25 North, of Range Nº 113 West of the 6th Principal Meridian, Wyoming, is strictly conformable to the field notes of the resurvey thereof on file in this Office, which have been examined and approved.

Surveyor General's Office. Cheyenne Wyoming January 4, 1902

Alpheus P. Hanna
Sur.r Gen.l

I. B. M. Computer
A. L. R. Lettering and Topog.

THE NORRIS PETERS CO., LITHO., WASHINGTON, D. C.

Filed MAR 13 1902

Surveys accepted by the Hon. Commissioner in his letter "E" dated March 10, 1902.

25-113

622 A

Click Here for Field Notes

834

TOWNSHIP No. 25 NORTH, RANGE No. 113 WEST of the 6th Principal MERIDIAN.

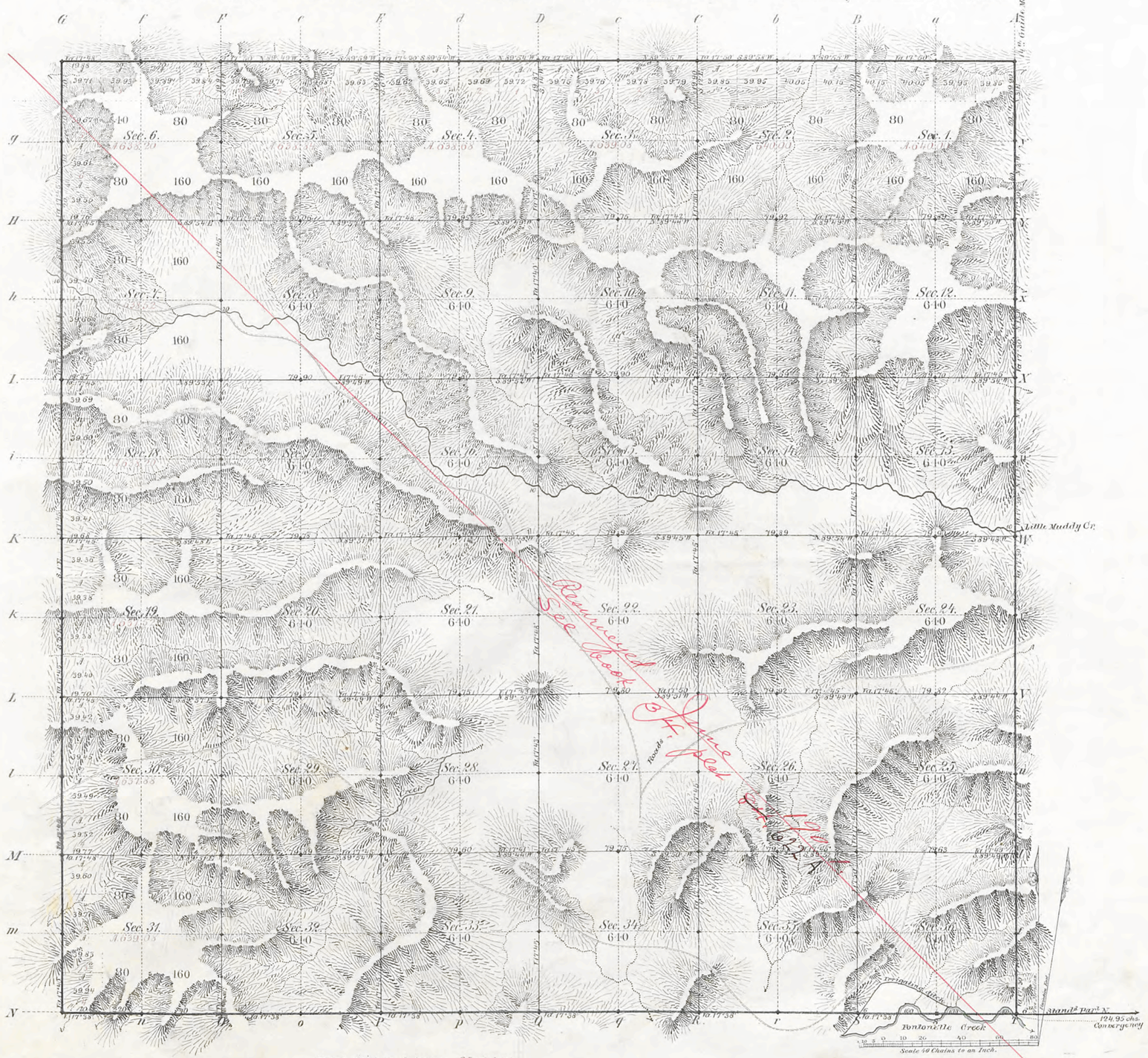

Surveys Designated	By Whom Surveyed	Date of Contract	Amount of Surveys Mls.	Chs.	Lks.	When Surveyed	Magnetic Declination
W. & N. Township lines	Holcomb & Woods	January 8, 1881	11	79	88	February 1881	17°47' East
Subdivisions	McCoy & Woods	Septemb. 22, 1880	59	74	22	March 1881	17°45' "
Connections							
14th Guide Mer.dn W.	Holcomb & Woods	January 8, 1881	5	79	90	February 1881	
6th Stand.d Par.l N.	James E. Woods	Septemb. 20, 1880	6	00	00	March 1881	

The above Map of Township No. 25 North of Range No. 113 West of the Sixth Principal Meridian Wyoming Territory is strictly conformable to the field notes of the survey thereof on file in this Office, which have been examined and approved

Surveyor General's Office,
Cheyenne, Wyoming
Sept. 9th. 1881.

Edw. C. David
Sur.r Gen.l

A. Gast & Co., St. Louis, Mo.

Carc
25-113

35 Indexed

Click Here for Field Notes

7

1799

TOWNSHIP EXTERIORS

Scale: 1 inch = 160 chains.

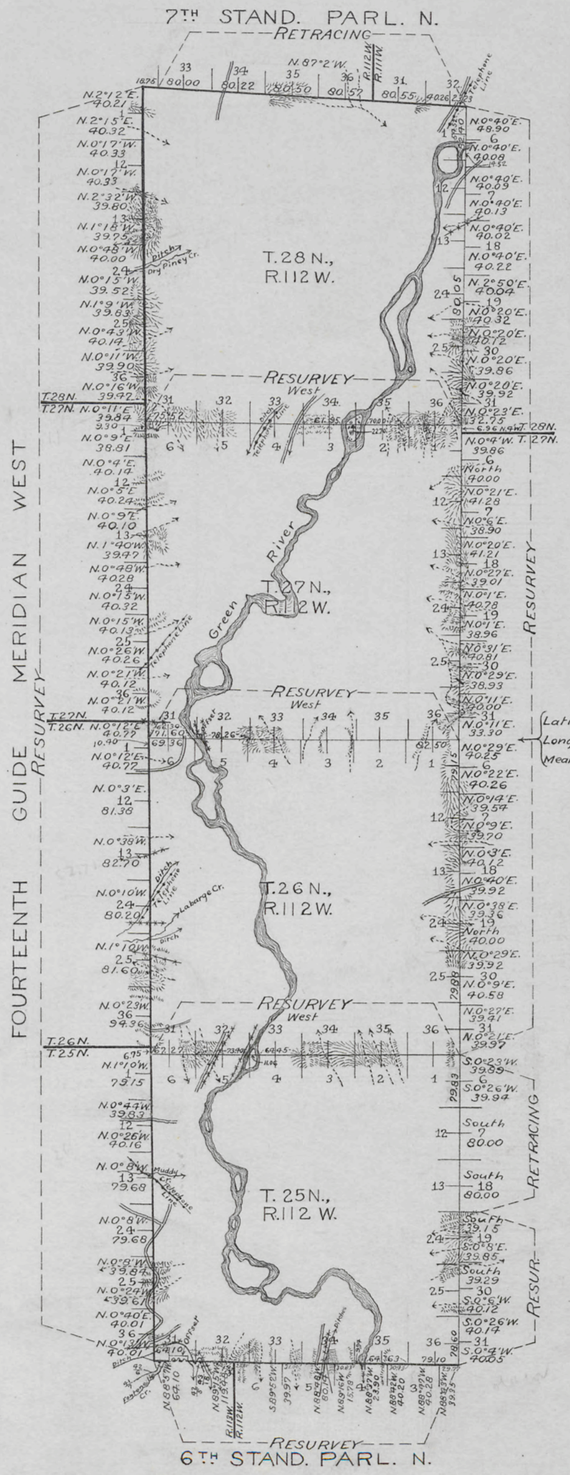

Table of Mileage

Surveys Designated	Amount Mls.	Chs.	Lks.	When Surveyed
Standard Lines Resur.	30	2	38	April 2-16, 1901
" " Retr.	5	65	33	" 15, "
Township Lines Resur.	38	54	47	Nov. 7, 1900-Apr. 14, "
" " Retr.	2	79	83	April 1, "
Connections		68	43	Nov. 7, 1900-Apr. 16, "

Latitude	42° 17' N.
Longitude	110° 5' W.
Mean Mag. Decl.	17° 52' E.

This Plat
of the
Resurvey of
The 14th Guide Meridian West through Tps. 25, 26, 27 and 28 N.;
The Sixth Standard Parallel North through R. 112 W.;
A part of the East boundary, and the North boundary
of T. 25 N., R. 112 W.;
The East boundary of T. 26 N., R. 112 W.;
The South, East and North boundaries of T. 27 N., R. 112 W.;
and the East boundary of T. 28 N., R. 112 W.;
the Retracing of
The Seventh Standard Parallel North through Rgs. 111 and 112 W.;
and a part of the East boundary of T. 25 N., R. 112 W. of the
6th Principal Meridian,
Wyoming,
is strictly conformable to the field notes of the survey
thereof by
Edward F. Stahle, U.S.D.S.,
under his
Contract No. 283,
dated October 5, 1900,
which have been examined, approved and filed in this office.
U.S. Surv. Gen'l's Office,
Cheyenne, Wyoming,
December 9, 1901

Alpheus P. Hassan
U.S. Sur.r Gen'l.

F.H.A.

2868

Survey accepted by the
Com. Commissioner in his
letter E dated April 10. 1902.

34.

Click Here for Field Notes

accession no. 4790

83.

TOWNSHIP EXTERIORS

Scale: 1 inch to 160 chains

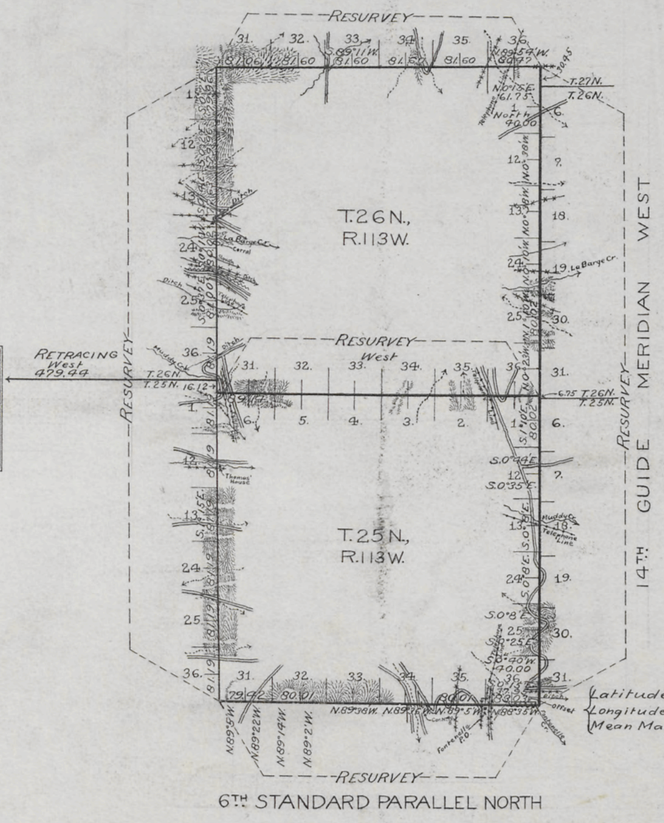

Table of Mileage

SURVEYS DESIGNATED	AMOUNT Mls.	Chs.	Lks.	WHEN SURVEYED
Standard Lines Resur.	18	22	21	May 30 - June 1, 1901
Township " "	24	23	97	June 4 - 7, "
" " Retr.	5	79	44	June 3, "
Connections		16	12	June 4, "

This Map
of the Resurvey of
The 14th Guide Meridian West through Tps. 25 and 26 N.;
The 6th Standard Parallel North through R. 113 W.;
The East boundary of T. 25 N., R. 114 W.; the East boundary
of T. 26 N., R. 114 W.; the North boundary of T. 25 N., R. 113 W.;
and the South boundary of T. 27 N., R. 113 W. of the
6th Principal Meridian,
Wyoming,
is strictly conformable to the field notes of the resurvey
thereof by
Edward F. Stahle, U.S.D.S.,
under his
Contract No. 284,
Dated May 14, 1901,
which have been examined, approved and filed in this office.
U.S. Surv. Gen'ls Office,
Cheyenne, Wyoming,
January 4, 1902

Alpheus P. Hansen
U.S. Surv. Gen'l.

2859

F.H.A.

Filed MAR 18 1902
Surveys accepted by the
Hon. Commissioner in his
letter 'E' dated March 10, 1902.

34

Click Here for Field Notes

4739

21

TOWNSHIP EXTERIORS

Scale: 1 inch to 160 chains

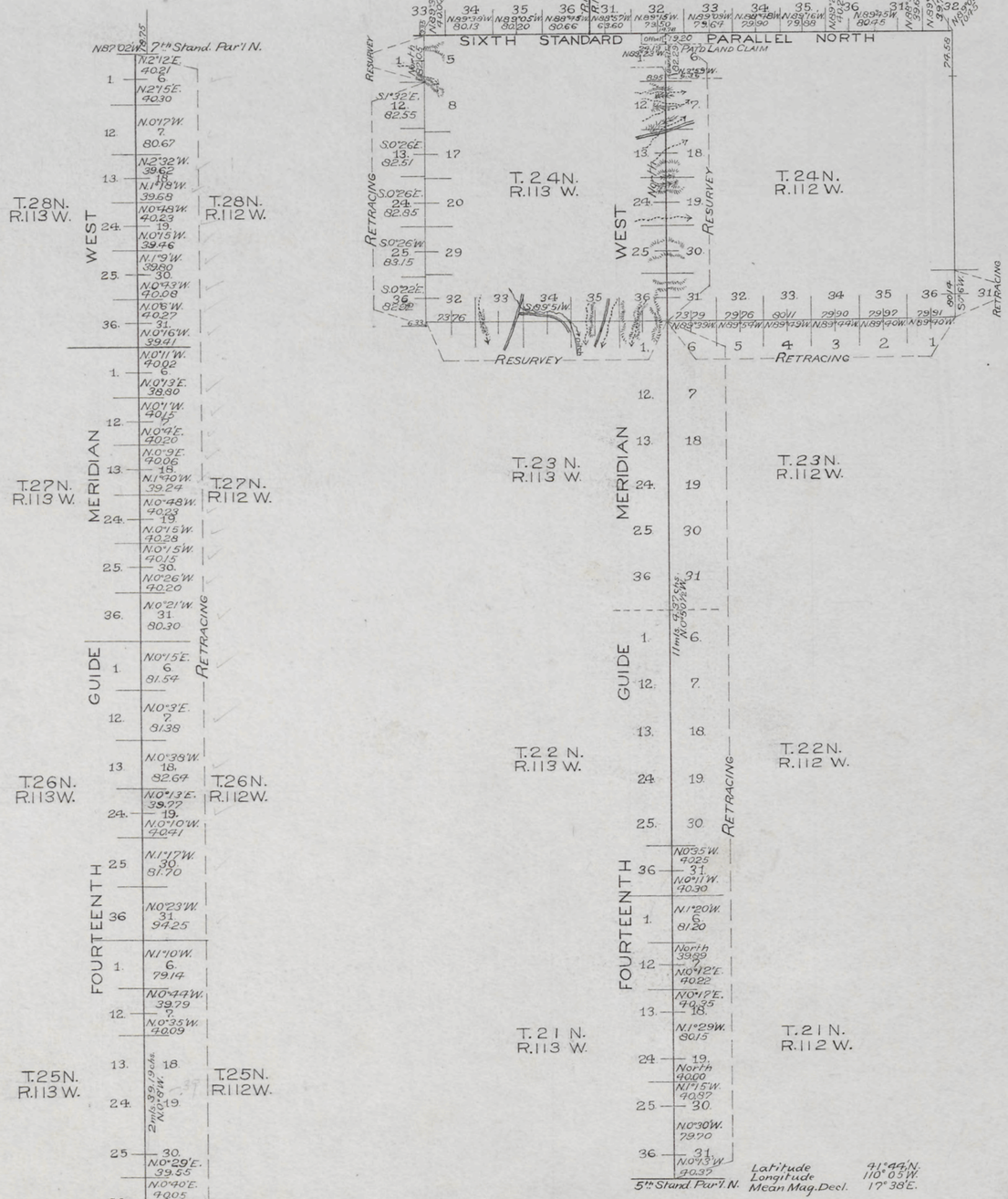

Table of Mileage

Lines Designated	Amount Mls.	Chs.	Lks.	When Surveyed
Standard Lines Resurveyed	6	2	29	April 13, 1899
" " Retraced	53	20	60	March 30-April 15, 1899
Township " Resurveyed	5	75	81	April 26-27, "
" " Retraced	12	7	56	" 19-27, "
Connection " Resurveyed		24	96	" 13-27, "
" " Retraced		18	75	May 5, "

This Plat
showing the
Retracing of
The 14th Guide Meridian West through
Tps. 21, 22, 23, 25, 26, 27 and 28 North;
The 6th Standard Parallel North in
Rgs. 111, 112 and 113 West;
The South Bdry. of T. 24 N, R. 112 W.;
and part of the West Bdry. of T. 24 N.,
R. 113 W.;
and the Resurvey of
The 14th Guide Meridian West through
T. 24 N.;
The South and a part of the West
Bdrys. of T. 24 N, R. 113 W.
of the
6th Principal Meridian
WYOMING
is strictly conformable to the field notes
of the retracing and resurvey thereof
by
Edward F. Stahle, U.S. Dep. Sur.,
under his
Contract No. 271 A
dated March 9, 1899
which have been examined, approved
and filed in this office.
U.S. Surv. Gen'l's Office
Cheyenne, Wyoming.
Feb. 16th 1900

Alpheus P. Hanson
U.S. Surv. Gen'l.

Filed apr. 12-1900
Commu letter Apr. 7-1900

2813

T.B.M. Computer
F.H.A. Topog. and Lettering.

(11)

Click Here for Field Notes

67.

839

EXTERIOR LINES

Scale, 3 miles to an inch. Magnetic Variat. East.

IDAHO

T. 26N.

T. 25N.

R.120W. R.119W. R.118W. R.117W. R.116W. R.115W. R.114W. R.113W.

6th Standd Parallel North.

Surveys Designated	By whom surveyed	Date of Contract	Amount of Surveys			When surveyed
			mls.	chs.	lks.	
Exterior lines	Holcomb & Woods	January 3, 1881	109	25	83	Febr. & March 1881
Connections	" " "	" " "		19	87	March 1881

I hereby certify that the above diagram of the exterior lines of Township 25N, Ranges 113W. to the West Boundary of Wyoming Territory, Township 26N, Ranges 113 & 114 West of the 6th Principal Meridian, is strictly conformable to the field notes of the survey thereof on file in this Office, which have been examined and approved.

Surveyor Generals Office,
Cheyenne, Wyo. Sept. 9th 1881

Edw. C. Davis
Surveyor General.

625

Click Here for Field Notes

858

14TH GUIDE MERIDIAN WEST.

from the 6th Stand. Par. North to Township 26 N. inclusive, between Ranges 112 and 113 West of the 6th Pr. Mer. Meridian.

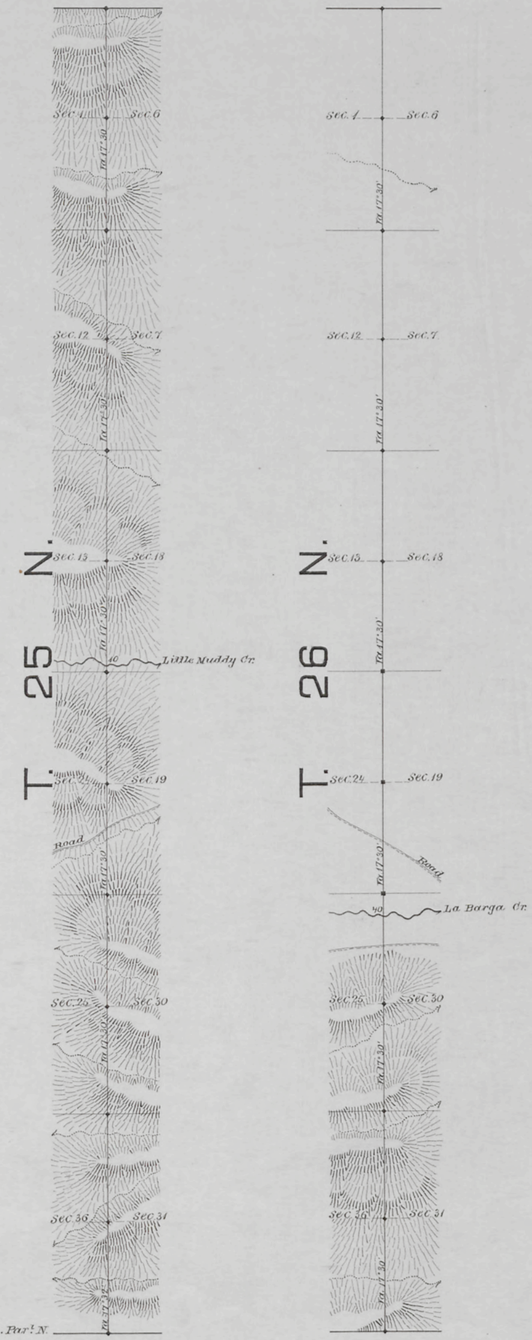

Scale, 40 chains to an inch.

Magnetic variation, East.

Surveys Designated	By whom surveyed	Date of Contract	Amount of surveys			When surveyed
			mls.	chs.	lks.	
14th Guide Meridian W.	Holcomb & Woods	January 3, 1881	12.	00	00	February 1881.

I hereby certify that the above diagram of the 14th Guide Meridian West, from the 6th Stand. Par. N. to Township 26 N. inclusive, between Ranges 112 & 113 West of the 6th Prin. Meridian, Wyo. Territory, is strictly conformable to the field notes of the survey thereof on file in this Office, which have been examined and approved.

Surveyor General's Office,
Cheyenne, Wyo. Sept. 9th 1881

Edw. C. Ward
Surveyor General.

Click Here for Field Notes

Ret. Field Notes Rs. 113-117 W.

787

6TH STANDARD PARALLEL NORTH.

from the 14th Guide Meridian West, to the West Boundary of Wyom. Territory, between Townships 24 & 25 N., Ranges 113 to 120 inclusive, and West of the 6th Prcpl Meridian.



Scale, 40 chains to an inch.

Magnetic variation East.

Surveys Designated	By whom surveyed	Date of Contract	Amount of Surveys mls.	chs.	lks.	When surveyed
6th Standd Parl North	James E. Woods	September 20, 1880	43	30	7	March 1881
Connections	" " "	" " "	0	18	70	" "
Convergency	" " "	" " "	1	44	95	" "

I hereby certify that the above diagram of the 6th Standard Parallel North, from the 14th Guide Meridian West to the West Boundary of Wyoming Territory, between Townships 24 & 25 N., Ranges 113 to 120 W. inclusive, and West of the 6th Principal Meridian, Wyoming Territory, is strictly conformable to the field notes of the survey thereof on file in this Office, which have been examined and approved.

Surveyor General's Office,
Cheyenne, Wyo. June 23rd 1881.

Edw. C. David
Surveyor General.