7213

ORIGINAL

TOWNSHIP 25 NORTH, RANGE 114 WEST OF THE SIXTH PRINCIPAL MERIDIAN, WYOMING.

SUPPLEMENTAL PLAT OF SECTION 1

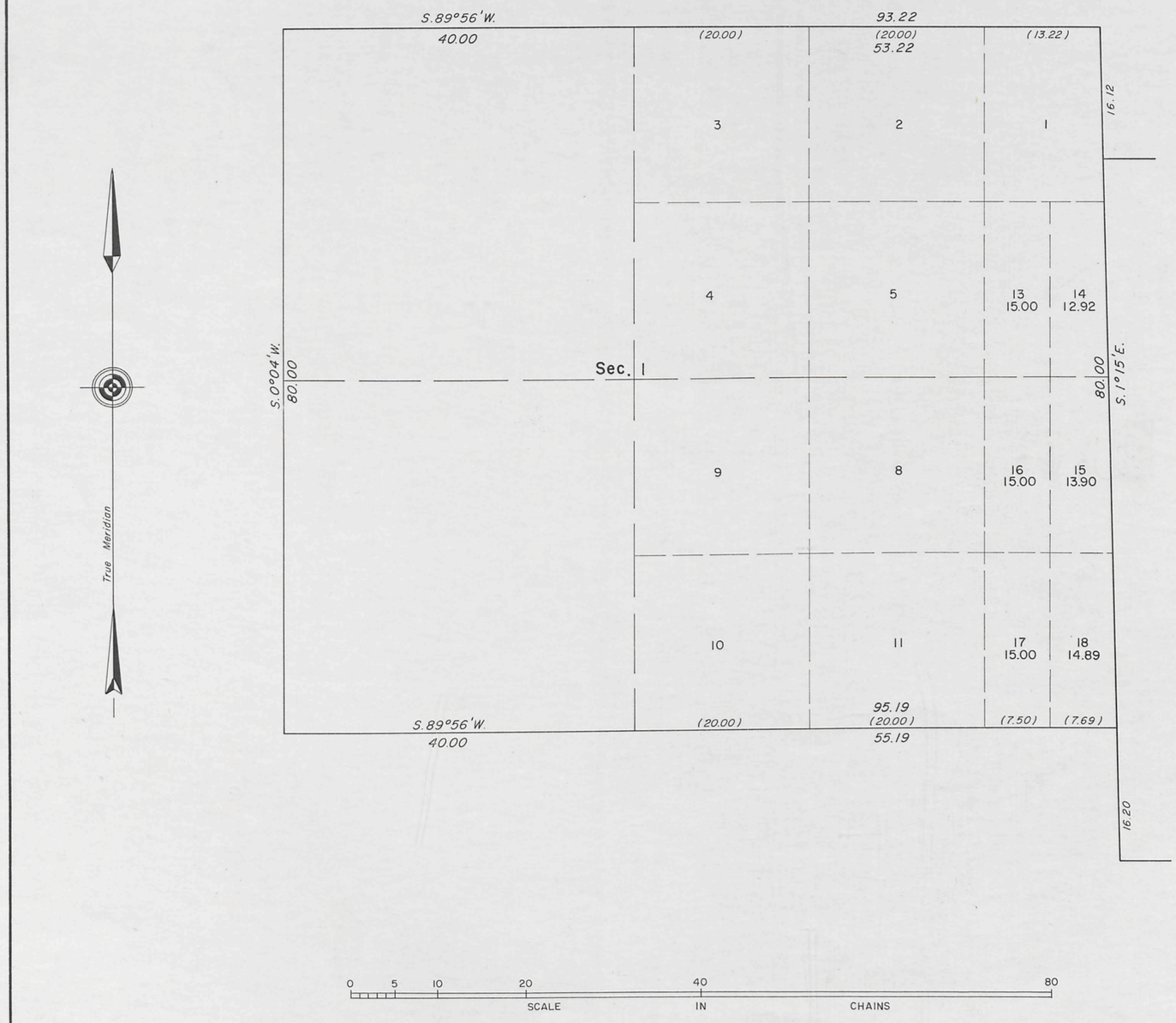

This plat showing a subdivision of original lots 6, 7 and 12, sec. 1, T. 25 N., R. 114 W., Sixth Principal Meridian, Wyoming, is based upon the plat approved January 28, 1904.

UNITED STATES DEPARTMENT OF THE INTERIOR
BUREAU OF LAND MANAGEMENT
Washington, D.C. February 12, 1973

This plat, showing amended lottings, is based upon the official records and, having been correctly prepared in accordance with the regulations, is hereby accepted.

For the Director

Clark L. Glenn

Chief, Division of Cadastral Survey

Ja(wo)
W.H.B.

620C

25-114 OK

Click Here for Field Notes

831

(4-675a)

Segregation of School Sections

Resurvey Township No. 25 North Range No. 114 West of the Sixth Principal Meridian, Wyoming.

Lots 40 and 41, Total number of Acres 1289.27

Surveys Designated	By Whom Surveyed	Date of Contract No.	Amount of Surveys M.	Ch.s	Lk.s	When Surveyed
Retracement E. and S. Township lines	Edward F. Stahle	311 May 10, 1906.	2	01	19	July 17, 1907.
Segregated Lots.	" " "	" " " "	6	01	27	" " "

Meanders of

Posts	Courses	Ch.s Lk.s	Posts	Courses	Ch.s Lk.s	Posts	Courses	Ch.s Lk.s

Segregation of School Sections in

The above Map of Township No. 25 North, of Range No. 114 West of the Sixth Principal Meridian, Wyoming, is strictly conformable to the field notes of the survey thereof on file in this Office, which have been examined and approved.

Surveyor General's Office, Cheyenne, Wyoming, November 4, 1907.

Alphens Hamilton
Sur. Gen.l

C.Y.H. Orig.

THE NORRIS PETERS CO., WASHINGTON, D.C.

A.M.T.

Accepted by the Hon. Commissioner in his letter "E," April 23, 1908. Triplicate plat forwarded to Evanston Land Office May 2, 1908.

25-114

620B

Click Here for Field Notes

Accession No. 830

Resurvey Township No. 25 North, Range No. 114 West of the 6th Principal Meridian

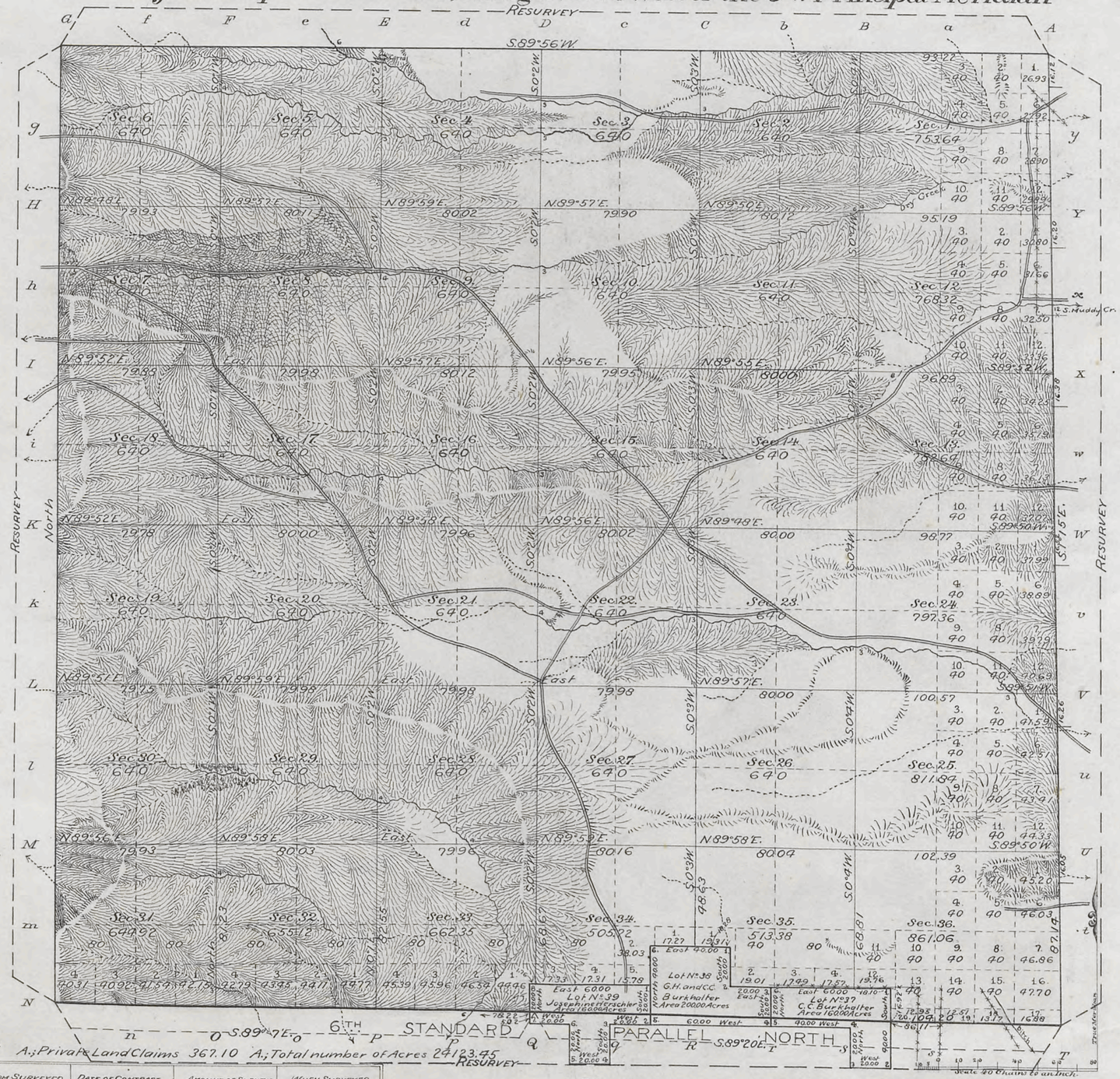

Public Land 23756.35 A.; Private Land Claims 367.10 A.; Total number of Acres 24123.45

Surveys Designated	By Whom Surveyed	Date of Contract No.	Amount of Surveys M.	Chs.	Lks.	When Surveyed
Resur. Township Lines	Stahle and Van Orsdel	290. June 20, 1902	24	44	56	Sept. 23, '02 - May 23, 1903
" Subdivisions	" "	" " "	60	93	28	May 30 - June 5, "
Bdrs. Land Claims	" "	" " "	7	00	00	May 18, "
Connections	" "	" " "		38	14	June 2-5, "

Latitude 42°6'N.
Longitude 110°20'W.
Mean Mag. Decl. 17°48'E.

The above Map, of Township No. 25 North, of Range No. 114 West of the 6th Principal Meridian, Wyoming, is strictly conformable to the Field notes of the Survey thereof on file in this Office, which have been examined and approved.

Surveyor General's Office,
Cheyenne, Wyoming,
January 28, 1904

Alpheus P. Hanson
Sur. Gen'l.

I.B.M. Computer
F.H.A. Topog. and Lettering

H.B.P.

Survey accepted by the Land Commissioner in his letter E. March 9, 1904. Triplicate plat forwarded to Evanston Land Office May 2, 1908.

25-114

620A

Click Here for Field Notes

829

TOWNSHIP No. 25 NORTH, RANGE No. 114 WEST of the 6TH Principal MERIDIAN.

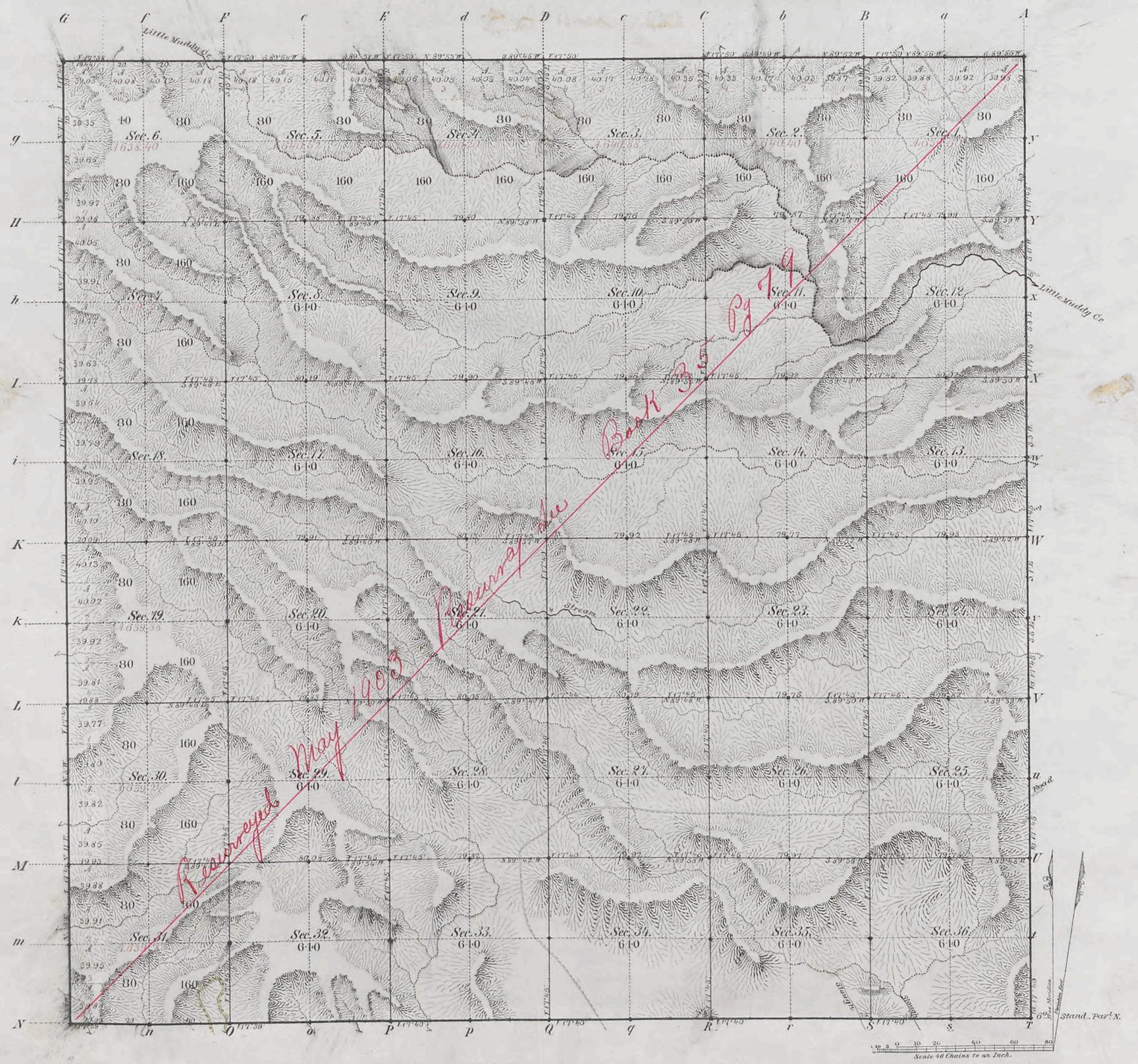

Total number of Acres. 23,037.63

Surveys Designated	By Whom Surveyed	Date of Contract	Amount of Surveys M.s Ch.s Lk.s	When Surveyed	Magnetic Declination
N.E. & W. Township lines	Holcomb & Woods	January 8, 1881	17 79 44	February 1881	17°45' East
Subdivisions	M.c Coy & Woods	Septemb. 22, 1880	59 78 5	April 1881	17°42' "
Connections					
6th. Stand. Par.l N.	James E. Woods	Septemb. 22, 1880	6 00 00	March 1881	

The above Map of Township No. 25 North of Range No. 114 West of the Sixth Principal Meridian Wyoming Territory is strictly conformable to the field notes of the survey thereof on file in this Office, which have been examined and approved

Surveyor Generals Office,
Cheyenne Wyoming
Sept. 9th. 1881.

Edw. C. David
Surv.r Gen.l

A. Gast & Co., St. Louis, Mo.

cave
25-114

2898

Click Here for Field Notes

36 Indexed 4846

RESURVEY

TOWNSHIP EXTERIORS

Scale: 1 inch ≈ 160 chains.

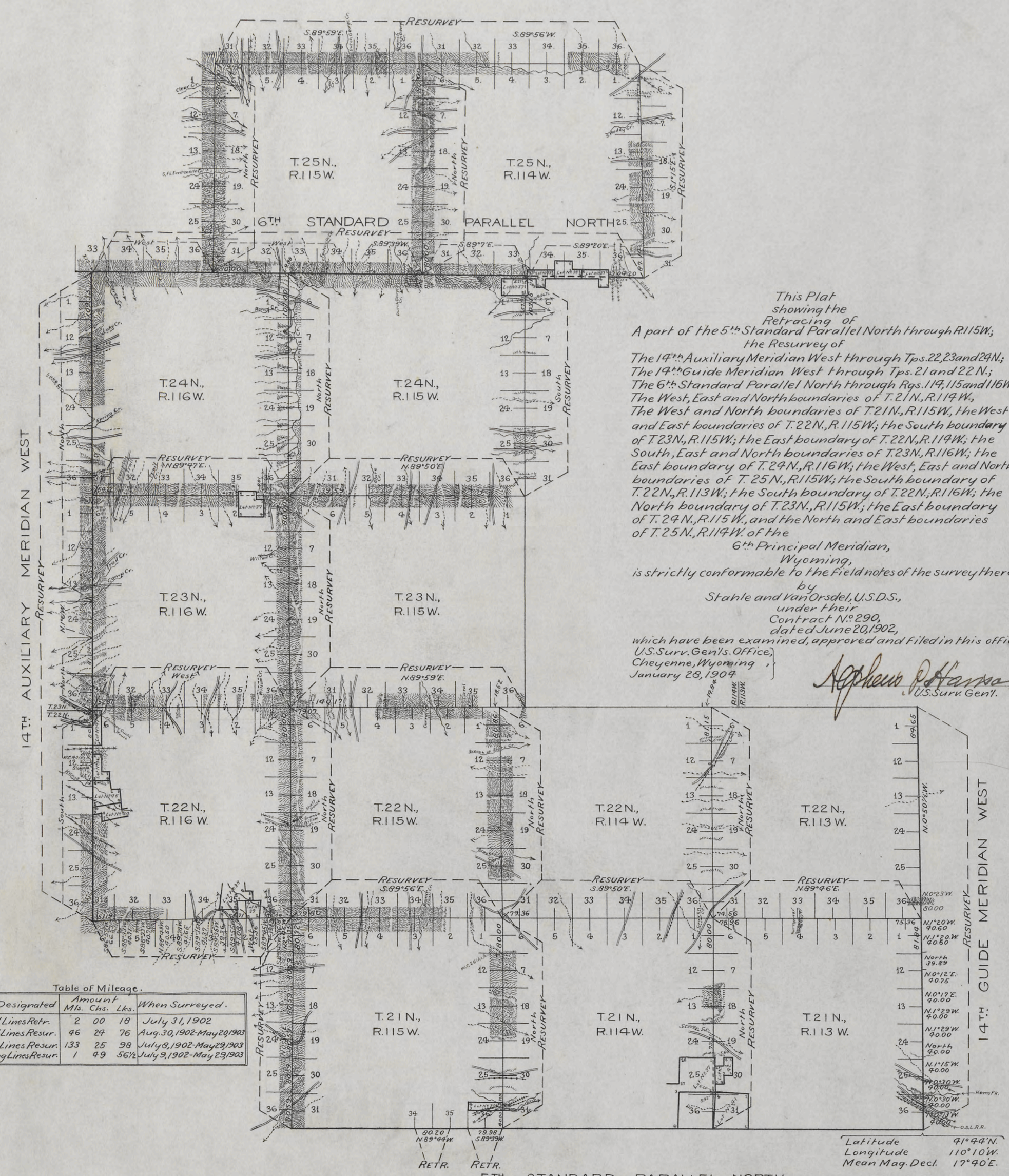

This Plat
showing the
Retracing of
A part of the 5th Standard Parallel North through R.115W.;
the Resurvey of
The 14th Auxiliary Meridian West through Tps. 22, 23 and 24N.;
The 14th Guide Meridian West through Tps. 21 and 22N.;
The 6th Standard Parallel North through Rgs. 114, 115 and 116W.;
The West, East and North boundaries of T. 21N., R. 114W.,
The West and North boundaries of T. 21N., R. 115W., the West
and East boundaries of T. 22N., R. 115W.; the South boundary
of T. 23N., R. 115W.; the East boundary of T. 22N., R. 114W.; the
South, East and North boundaries of T. 23N., R. 116W.; the
East boundary of T. 24N., R. 116W.; the West, East and North
boundaries of T. 25N., R. 115W.; the South boundary of
T. 22N., R. 113W.; the South boundary of T. 22N., R. 116W.; the
North boundary of T. 23N., R. 115W.; the East boundary
of T. 24N., R. 115W., and the North and East boundaries
of T. 25N., R. 114W. of the
6th Principal Meridian,
Wyoming,
is strictly conformable to the Field notes of the survey thereof
by
Stahle and VanOrsdel, U.S.D.S.,
under their
Contract No. 290,
dated June 20, 1902,
which have been examined, approved and filed in this office.

U.S. Surv. Gen'ls. Office,
Cheyenne, Wyoming,
January 28, 1904

Approved
U.S. Surv. Gen'l.

Table of Mileage.

Surveys Designated	Amount Mls.	Chs.	Lks.	When Surveyed.
Standard Lines Retr.	2	00	18	July 31, 1902
Standard Lines Resur.	46	24	76	Aug. 30, 1902-May 29, 1903
Township Lines Resur.	133	25	98	July 8, 1902-May 29, 1903
Connecting Lines Resur.	1	49	56½	July 9, 1902-May 29, 1903

Latitude 41°44'N.
Longitude 110°10'W.
Mean Mag. Decl. 17°40'E.

Surveys accepted subject to the Commissioner's
Letter of March 9, 1904.

F.H.A.

H.B.P.

34.

Click Here for Field Notes

accession no. 4790

83.

TOWNSHIP EXTERIORS

Scale: 1 inch to 160 chains

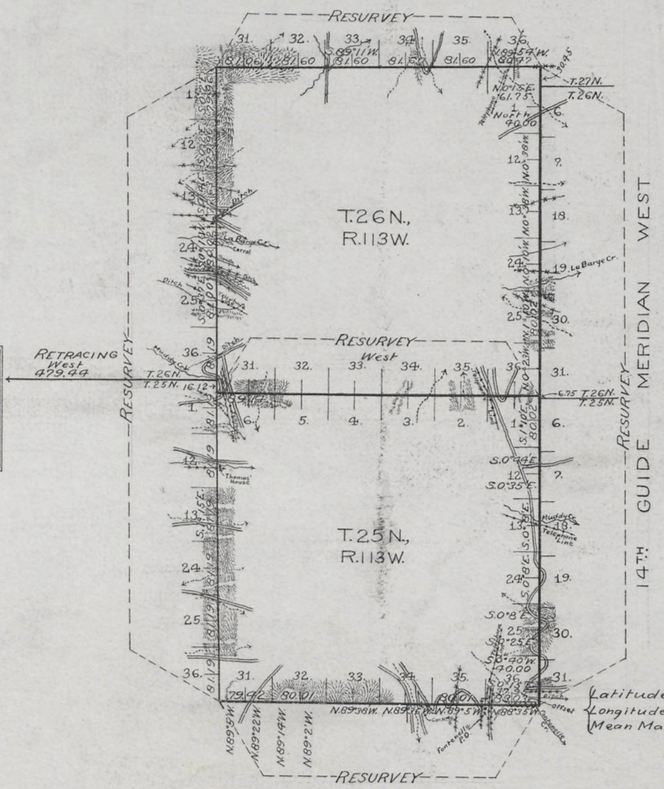

Table of Mileage

SURVEYS DESIGNATED	AMOUNT Mls.	Chs.	Lks.	WHEN SURVEYED
Standard Lines Resur.	18	22	21	May 30 - June 1, 1901
Township " "	24	23	97	June 4 - 7, "
" " Retr.	5	79	44	June 3, "
Connections		16	12	June 4, "

This Map
of the Resurvey of
The 14th Guide Meridian West through Tps. 25 and 26 N.;
The 6th Standard Parallel North through R. 113 W.;
The East boundary of T. 25 N., R. 114 W.; the East boundary
of T. 26 N., R. 114 W.; the North boundary of T. 25 N., R. 113 W.;
and the South boundary of T. 27 N., R. 113 W. of the
6th Principal Meridian,
Wyoming,
is strictly conformable to the field notes of the resurvey
thereof by
Edward F. Stahle, U.S.D.S.,
under his
Contract No. 284,
Dated May 14, 1901,
which have been examined, approved and filed in this office.
U.S. Surv. Gen'ls Office,
Cheyenne, Wyoming,
January 4, 1902

Alphen P. Hanson
U.S. Surv. Gen'l.

2859

F.H.A.

Filed MAR 18 1902
Surveys accepted by the
Hon. Commissioner in his
letter 'E' dated March 10, 1902.

(11)

Click Here for Field Notes

67.

839

EXTERIOR LINES

Scale, 3 miles to an inch. Magnetic Variat. East.

IDAHO

T. 26N.

T. 25N.

R.120W. R.119W. R.118W. R.117W. R.116W. R.115W. R.114W. R.113W.

Surveys Designated	By whom surveyed	Date of Contract	Amount of Surveys			When surveyed
			mls.	chs.	lks.	
Exterior lines	Holcomb & Woods	January 3, 1881	109	25	83	Febr. & March 1881
Connections	" " "	" " "		19	87	March 1881

I hereby certify that the above diagram of the exterior lines of Township 25N, Ranges 113W. to the West Boundary of Wyoming Territory, Township 26N, Ranges 113 & 114 West of the 6th Principal Meridian, is strictly conformable to the field notes of the survey thereof on file in this Office, which have been examined and approved.

Surveyor Generals Office,
Cheyenne, Wyo. Sept. 9th 1881

Edw. C. Davis
Surveyor General.

625

Click Here for Field Notes
Ret. Field Notes Rs. 113-117 W.

787

6TH STANDARD PARALLEL NORTH.

from the 14th Guide Meridian West, to the West Boundary of Wyom. Territory, between Townships 24 & 25 N., Ranges 113 to 120 inclusive, and West of the 6th Prcpl Meridian.

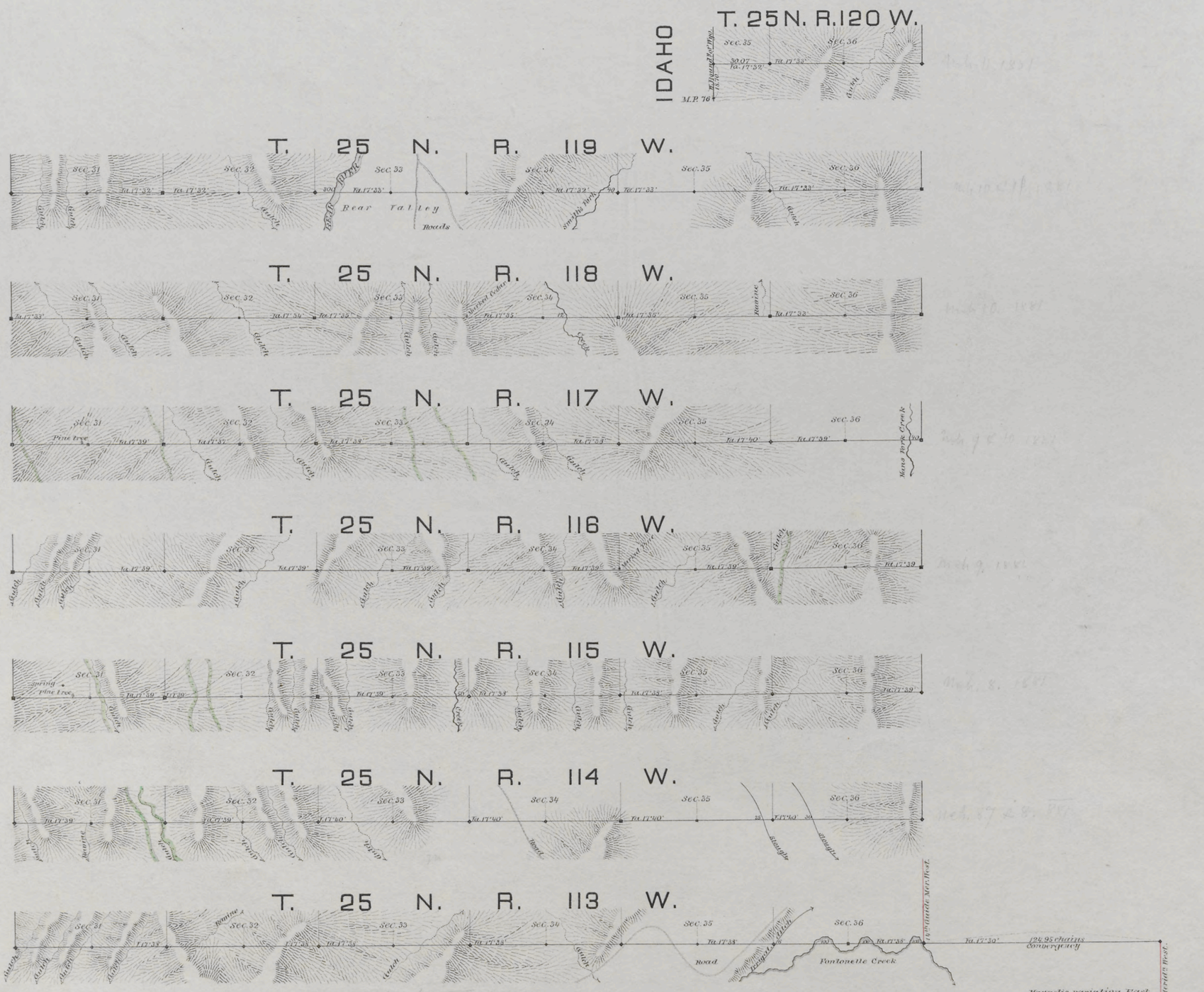

Scale, 40 chains to an inch.

Magnetic variation East.

Surveys Designated	By whom surveyed	Date of Contract	Amount of Surveys mls.	chs.	lks.	When surveyed
6th Standd Parl North	James E. Woods	September 20, 1880	43	30	7	March 1881
Connections	" " "	" " "	0	18	70	" "
Convergency	" " "	" " "	1	44	95	" "

I hereby certify that the above diagram of the 6th Standard Parallel North, from the 14th Guide Meridian West to the West Boundary of Wyoming Territory, between Townships 24 & 25 N., Ranges 113 to 120 W. inclusive, and West of the 6th Principal Meridian, Wyoming Territory, is strictly conformable to the field notes of the survey thereof on file in this Office, which have been examined and approved.

Surveyor General's Office,
Cheyenne, Wyo. June 23rd 1881.

Edw. C. David
Surveyor General.