Click Here for Field Notes

41

825 (4-675a)

32

Resurvey Township No. 25 North, Range No. 116, West of the Sixth Principal Meridian Wyoming

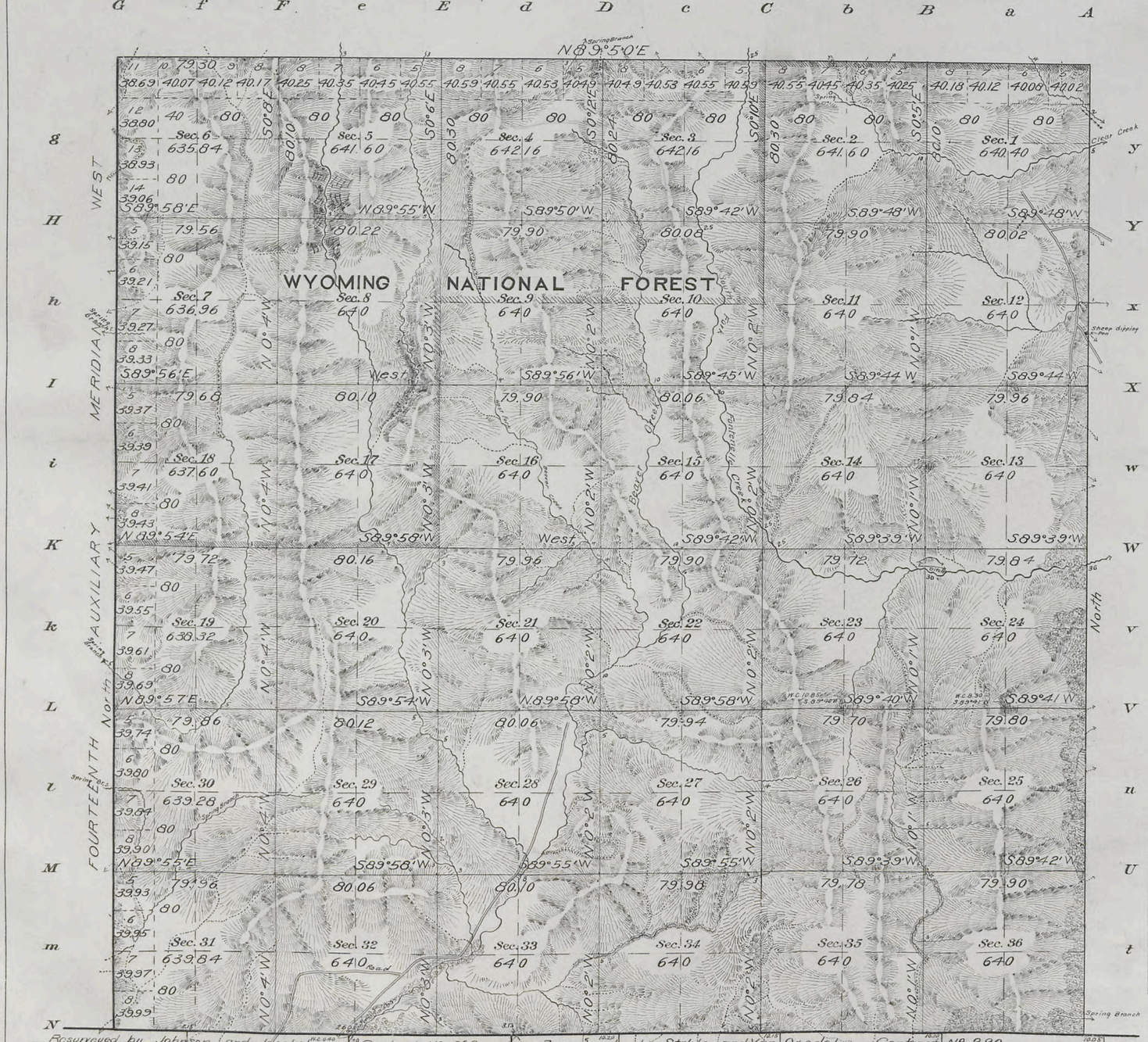

Areas in Acres.	
Public Land	23035.76
Indian Reservation	
Indian Allotments	
Mineral Claims	
Water Surface	
Total Area	23035.76

0 10 20 40 80

Scale 40 Chains to an inch

Mean Magnetic Declination 18° 05' E
Latitude 42° 06' N.
Longitude 110° 35' W.

Surveys Designated.	By Whom Surveyed.	Contract No.	Contract Date	Amount of Surveys Mls.	chs.	lks.	When Surveyed. Begun.	Completed.
Resurvey N and W Township Lines	Johnson and Jaeckel	329	December 4, 1907	11	79	30	July 16, 1908	July 18, 1908
Resurvey Subdivision Lines	" "	"	" "	59	78	82	July 18, 1908	August 3, 1908
Resurvey South Township Line	" "	309	March 27, 1906	2	40	00	July 18, 1907	July 18, 1907
Resurvey South Township Line	Stahle and Van Orsdel	290	June 20, 1902	3	40	00	September 10, 1902	September 10, 1902
Resurvey East Township Line	" "	"	" "	6	00	00	September 22, 1902	September 23, 1902

The above map of Resurvey Township No. 25 North Range No 116 West of the Sixth Principal Meridian Wyoming is strictly conformable to the field notes of the resurvey thereof on file in this office, which have been examined and approved.

U. S. Surveyor General's Office,
Cheyenne Wyoming September 8, 1911.

Stephen P. Jarmon
Surveyor General.

Accepted by the Hon. Commissioner in letter "E" AMT October 2, 1911. Triplicate plat mailed to the Evanston Land Office August 23, 1912.

618A

25-116

Click Here for Field Notes

824

TOWNSHIP №25 NORTH, RANGE №116 WEST of the 6TH Principal MERIDIAN.

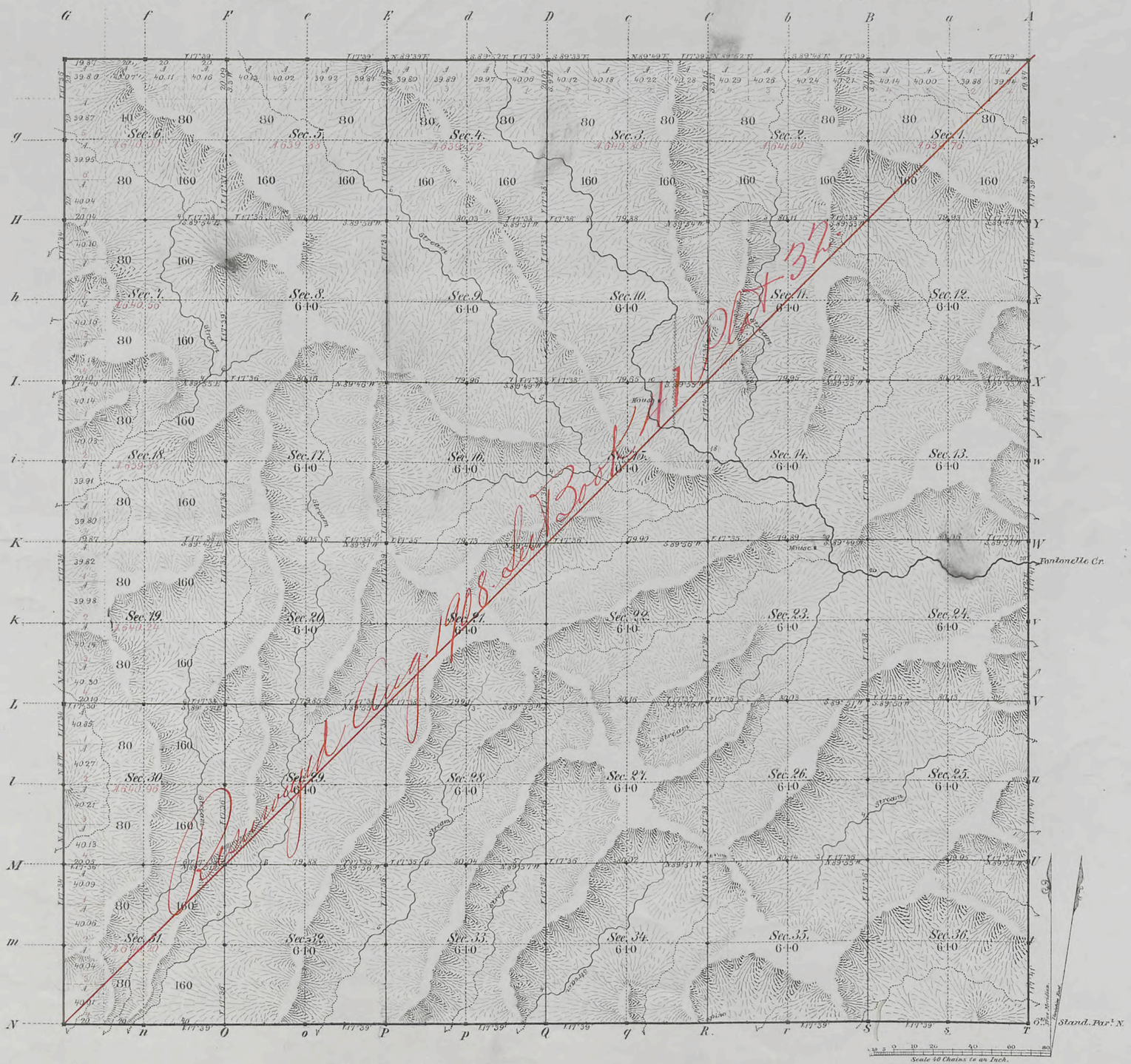

Total number of Acres. 23,043.00

Surveys Designated	By Whom Surveyed	Date of Contract	Amount of Surveys M.	Ch.	Lks.	When Surveyed	Magnetic Declination
N.E. & W. Township lines	Holcomb & Woods	January 3, 1881	17	79	71	March 1881	17°38' East.
Subdivisions	Mc Coy & Woods	Septbr. 22, 1880	60	00	1	April 1881	17°36' "
Connections							
6th Stand. Par.l N.	James E. Woods	Septbr. 20, 1880	6	00	00	March 1881	

The above Map of Township № 25 North of Range № 116 West of the Sixth Principal Meridian Wyoming Territory is strictly conformable to the field notes of the survey thereof on file in this Office, which have been examined and approved

Surveyor Generals Office,
Cheyenne Wyoming
Sept. 9th 1881

Edw. C. David
Surv. Genl.

618

A. Gast & Co., St. Louis, Mo.

Cane
25-116

TOWNSHIP 25 NORTH, RANGE 116 WEST OF THE SIXTH PRINCIPAL MERIDIAN, WYOMING.

INDEX TO CORNER REMONUMENTATION WITHOUT SURVEY

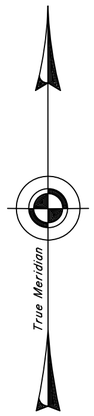

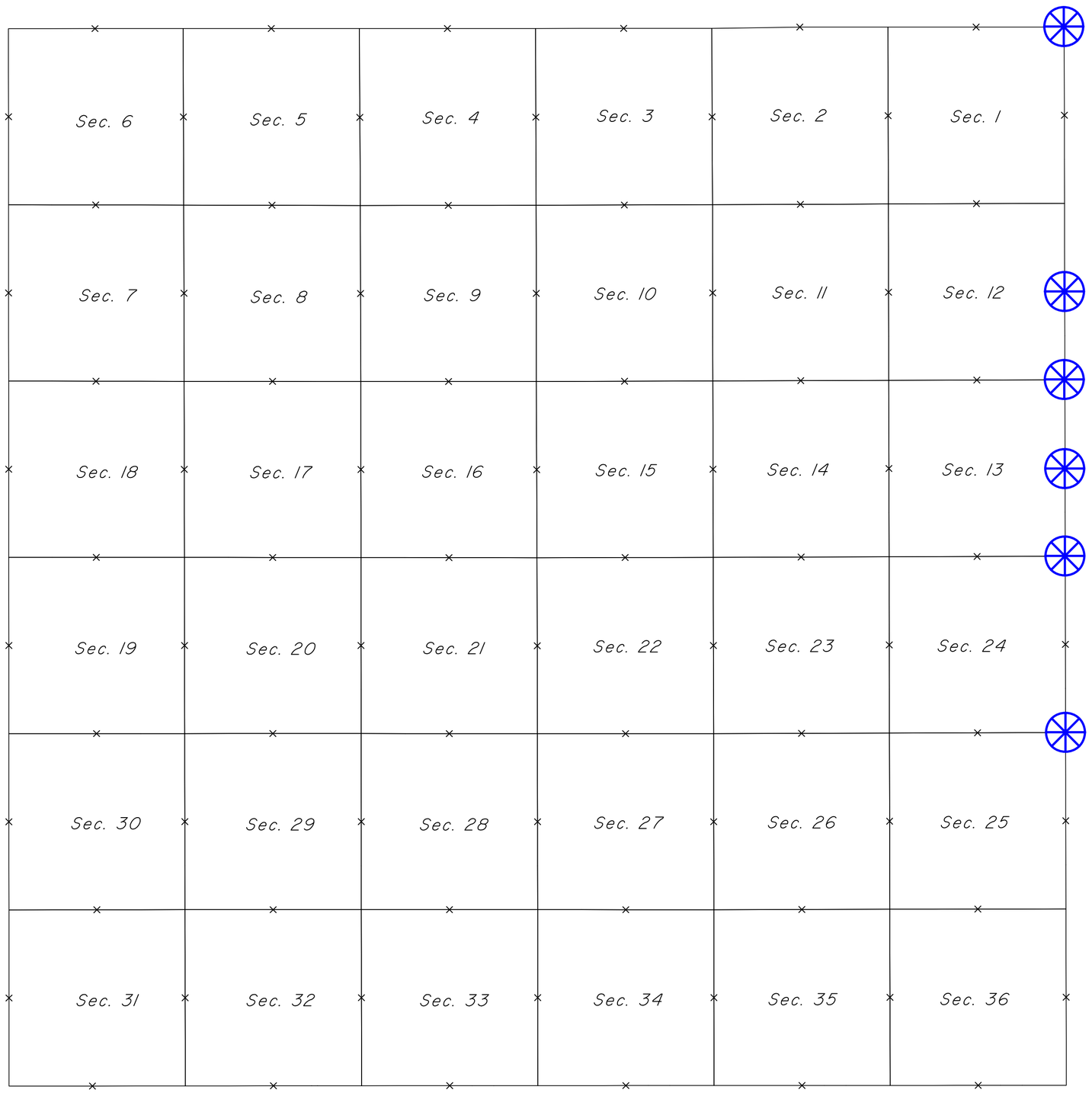

NOT TO SCALE

LEGEND

Remonumented Corner as Indicated

SIXTH STANDARD PARALLEL NORTH

2923

Click Here for Field Notes

Ret. / Resurvey Notes, All or Part

38 Indexed

4878

RESURVEY

TOWNSHIP EXTERIORS

Scale: 1 inch to 160 chains

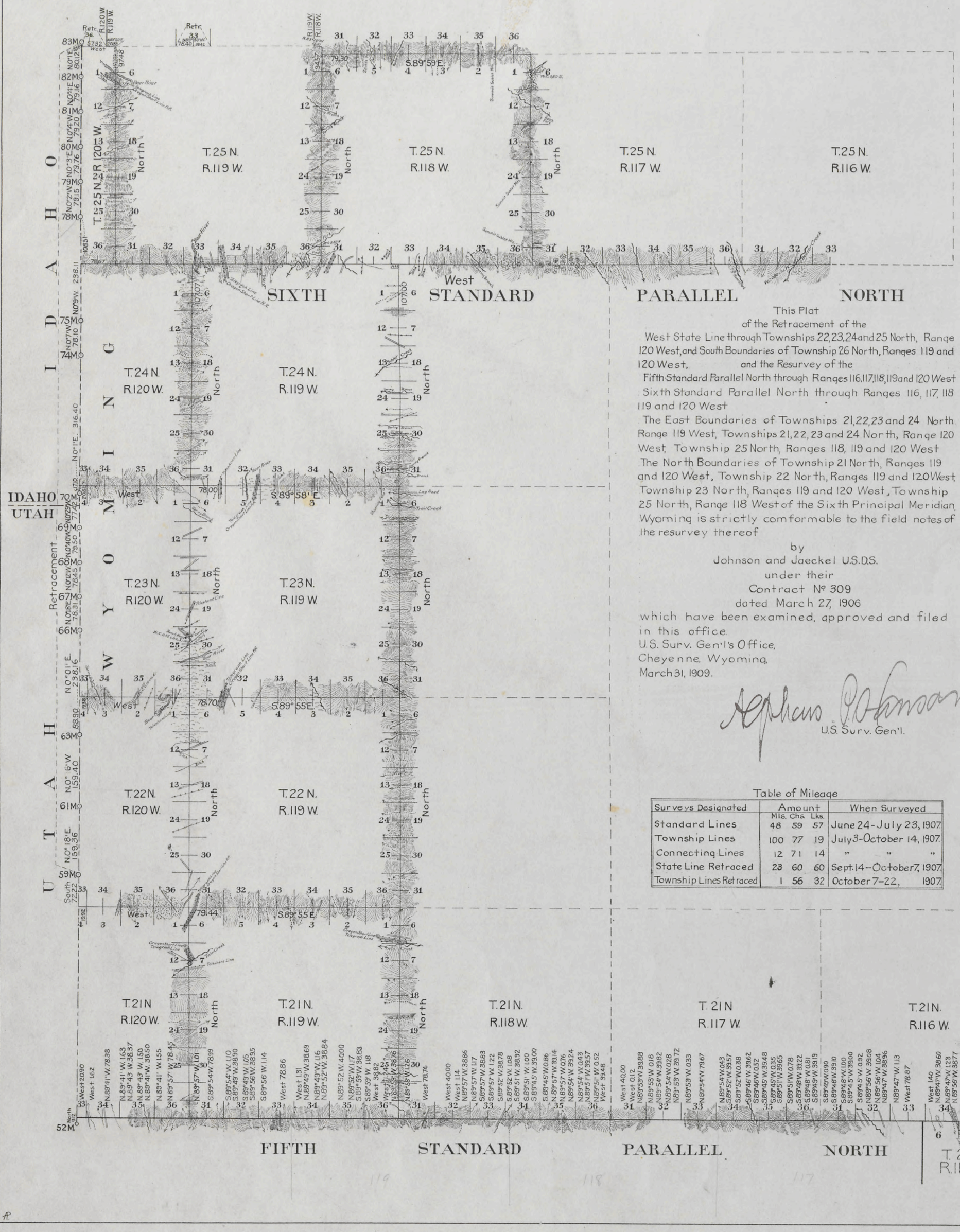

This Plat
of the Retracement of the
West State Line through Townships 22, 23, 24 and 25 North, Range 120 West, and South Boundaries of Township 26 North, Ranges 119 and 120 West, and the Resurvey of the
Fifth Standard Parallel North through Ranges 116, 117, 118, 119 and 120 West
Sixth Standard Parallel North through Ranges 116, 117, 118 119 and 120 West
The East Boundaries of Townships 21, 22, 23 and 24 North Range 119 West, Townships 21, 22, 23 and 24 North, Range 120 West, Township 25 North, Ranges 118, 119 and 120 West
The North Boundaries of Township 21 North, Ranges 119 and 120 West, Township 22 North, Ranges 119 and 120 West, Township 23 North, Ranges 119 and 120 West, Township 25 North, Range 118 West of the Sixth Principal Meridian, Wyoming is strictly conformable to the field notes of the resurvey thereof

by
Johnson and Jaeckel U.S.D.S.
under their
Contract Nº 309
dated March 27, 1906
which have been examined, approved and filed in this office.
U.S. Surv. Gen'l's Office,
Cheyenne, Wyoming,
March 31, 1909.

Alphaeus P. Johnson
U.S. Surv. Gen'l.

Table of Mileage

Surveys Designated	Amount Mls.	Chs.	Lks.	When Surveyed
Standard Lines	48	59	57	June 24 - July 23, 1907.
Township Lines	100	77	19	July 3 - October 14, 1907.
Connecting Lines	12	71	14	" " "
State Line Retraced	23	60	60	Sept. 14 - October 7, 1907.
Township Lines Retraced	1	56	32	October 7-22, 1907.

Accepted by Com Commissioner, in letter E, June 1. 1909.

33

2898

Click Here for Field Notes

36 Indexed 4846

RESURVEY

TOWNSHIP EXTERIORS

Scale: 1 inch ≈ 160 chains.

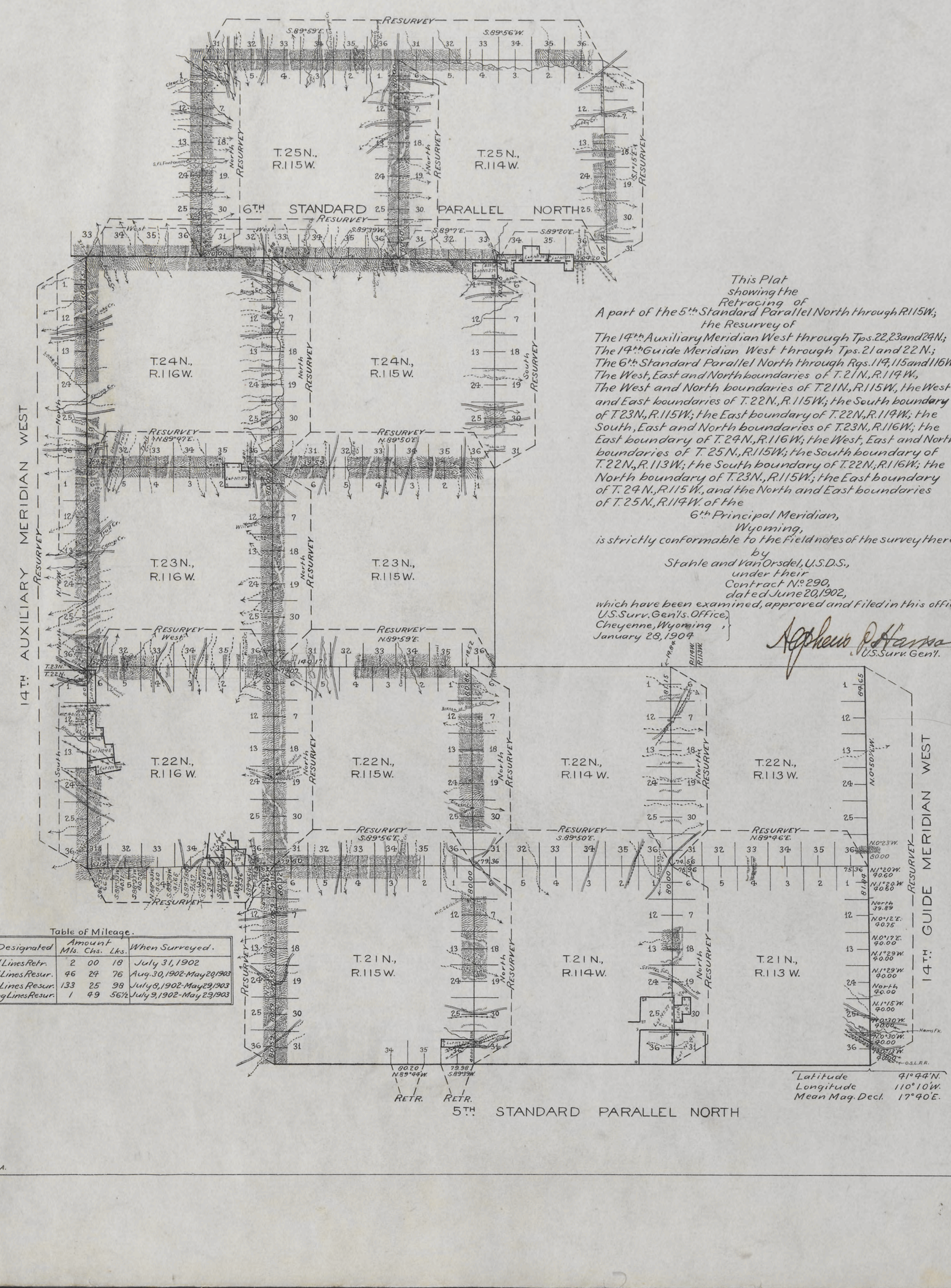

This Plat
showing the
Retracing of
A part of the 5th Standard Parallel North through R.115W.;
the Resurvey of
The 14th Auxiliary Meridian West through Tps. 22, 23 and 24N.;
The 14th Guide Meridian West through Tps. 21 and 22N.;
The 6th Standard Parallel North through Rgs. 114, 115 and 116W.;
The West, East and North boundaries of T. 21N., R. 114W.,
The West and North boundaries of T. 21N., R. 115W., the West
and East boundaries of T. 22N., R. 115W.; the South boundary
of T. 23N., R. 115W.; the East boundary of T. 22N., R. 114W.; the
South, East and North boundaries of T. 23N., R. 116W.; the
East boundary of T. 24N., R. 116W.; the West, East and North
boundaries of T. 25N., R. 115W.; the South boundary of
T. 22N., R. 113W.; the South boundary of T. 22N., R. 116W.; the
North boundary of T. 23N., R. 115W.; the East boundary
of T. 24N., R. 115W., and the North and East boundaries
of T. 25N., R. 114W. of the
6th Principal Meridian,
Wyoming,
is strictly conformable to the Field notes of the survey thereof
by
Stahle and VanOrsdel, U.S.D.S.,
under their
Contract No. 290,
dated June 20, 1902,
which have been examined, approved and filed in this office.

U.S. Surv. Gen'ls. Office,
Cheyenne, Wyoming,
January 28, 1904

Approved
U.S. Surv. Gen'l.

Table of Mileage.

Surveys Designated	Amount Mls.	Chs.	Lks.	When Surveyed.
Standard Lines Retr.	2	00	18	July 31, 1902
Standard Lines Resur.	46	24	76	Aug. 30, 1902-May 29, 1903
Township Lines Resur.	133	25	98	July 8, 1902-May 29, 1903
Connecting Lines Resur.	1	49	56½	July 9, 1902-May 29, 1903

Latitude 41°44'N.
Longitude 110°10'W.
Mean Mag. Decl. 17°40'E.

Surveys accepted subject to the Commissioner's
Letter of March 9, 1904.

F.H.A.

H.B.P.

1434

Click Here for Field Notes

Ret./Resurvey Notes, All or Part

1968

RESURVEY
TOWNSHIP EXTERIORS.

Scale: 160 chains to 1 inch.

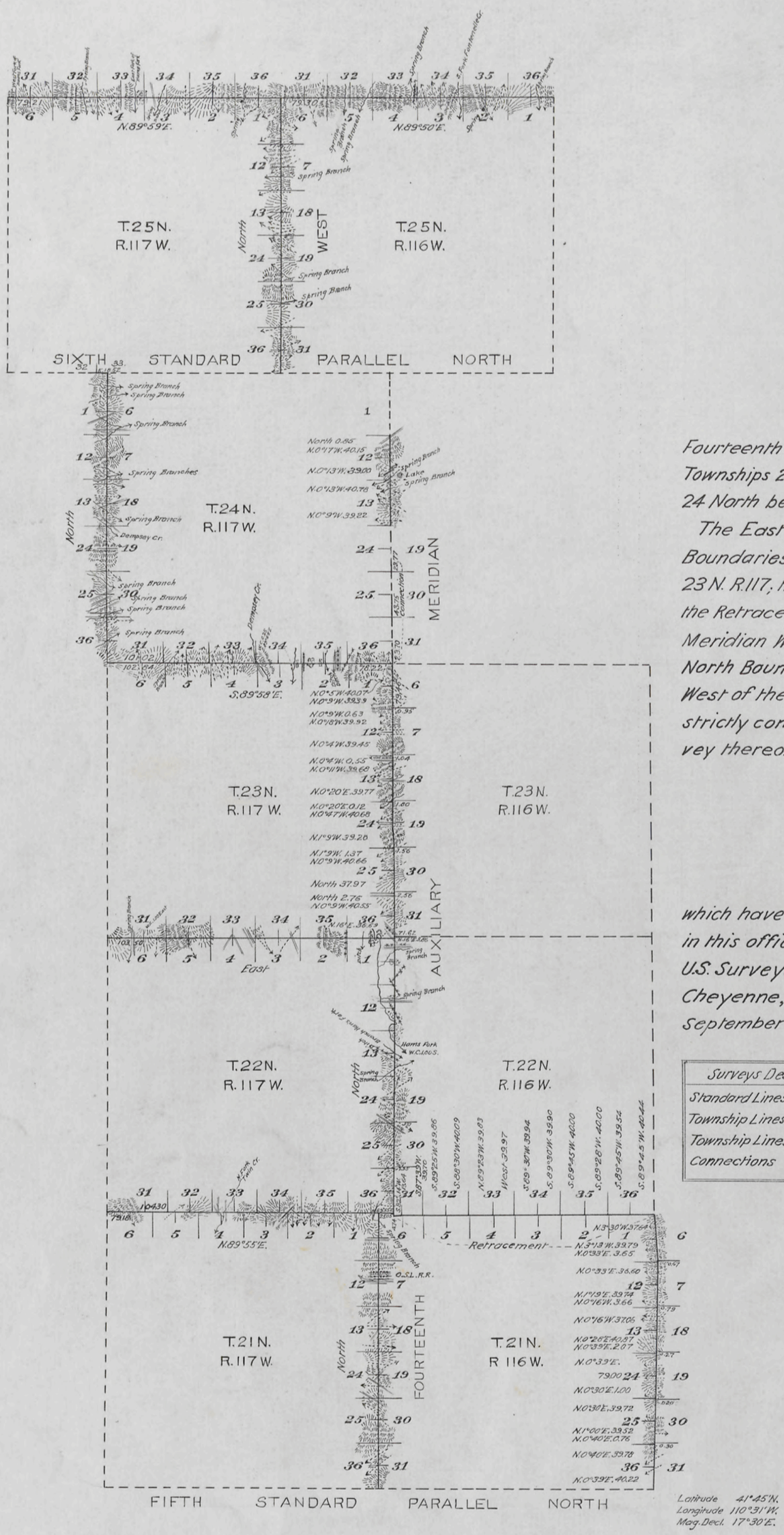

This Plat
of the
Resurvey of the
Fourteenth Auxiliary Meridian West through Townships 21, 22, 23 & 25 North and part of Township 24 North between Ranges 116 & 117 West;

The East Boundary of T. 21 N., R. 116 W.; the North Boundaries of Ts. 25 N., Rs. 116 & 117 W. and of Ts. 21, 22, 23 N. R. 117; the West Boundary of T. 24 N., R. 117 W.; and the Retracement of part of the Fourteenth Auxiliary Meridian West through Township 24 North and of the North Boundary of Township 21 North Range 116 West of the Sixth Principal Meridian, Wyoming, is strictly conformable to the field notes of the resurvey thereof

by
Johnson & Jaeckel, U.S.D.S.
under their
Contract N°. 329,
dated December 4, 1907,
which have been examined, approved and filed in this office.

U.S. Surveyor General's Office,
Cheyenne, Wyoming,
September 8, 1911.

Stephen P. Johnson
Surveyor General.

Surveys Designated	Amount Mls.	Chs.	Lks.	When Surveyed
Standard Lines Resurveyed	25	79	46	June 6, 1908 - July 16, 1908
Township Lines Resurveyed	43	15	91	June 6, 1908 - Aug 20, 1908
Township Lines Retraced	5	52	91	Aug 23, 1908 - Sept 13, 1908
Connections	3	35	17	June 8, 1908 - July 15, 1908

Latitude 41°45'N.
Longitude 110°31'W.
Mag. Decl. 17°30'E.

Accepted by the Com. Commissioner in Letter 'E' Dec 2, 1911.

M.H.B. Copy

W.C.H.

25

Indexed

Click Here for Field Notes

839

EXTERIOR LINES

Scale, 3 miles to an inch. Magnetic Varial. East.



Surveys Designated	By whom surveyed	Date of Contract	Amount of Surveys mls.	chs.	lks.	When surveyed
Exterior lines	Holcomb & Woods	January 8, 1881	109	25	83	Febr. & March 1881
Connections	" " "	" " "		19	87	March 1881

I hereby certify that the above diagram of the exterior lines of Township 25N, Ranges 113W. to the West Boundary of Wyoming Territory, Township 26N, Ranges 113 & 114 West of the 6th Principal Meridian, is strictly conformable to the field notes of the survey thereof on file in this Office, which have been examined and approved.

Surveyor General's Office,
Cheyenne, Wyo. Sept. 9th 1881

Edw. C. David
Surveyor General.

Click Here for Field Notes

Ret. Field Notes Rs. 113-117 W.

11.

Indexed

787

38.

6TH STANDARD PARALLEL NORTH.

From the 14th Guide Meridian West, to the West Boundary of Wyom. Territory, between Townships 24 & 25 N, Ranges 113 to 120 inclusive, and West of the 6th Prl Meridian.

IDAHO

T. 25 N. R. 120 W.

T. 25 N. R. 119 W.

T. 25 N. R. 118 W.

T. 25 N. R. 117 W.

T. 25 N. R. 116 W.

T. 25 N. R. 115 W.

T. 25 N. R. 114 W.

T. 25 N. R. 113 W.

Scale, 40 chains to an inch.

Magnetic variation East.

Surveys Designated	By whom surveyed	Date of Contract	Amount of Surveys mls.	chs.	lks.	When surveyed
6th Stand.d Par.l North	James E. Woods	September 20, 1880	43	30	7	March 1881
Connections	" " "	" " "	0	18	70	" "
Convergency	" " "	" " "	1	44	95	" "

I Hereby certify that the above diagram of the 6th Standard Parallel North, from the 14th Guide Meridian West to the West Boundary of Wyoming Territory, between Townships 24 & 25 N., Ranges 113 to 120 W. inclusive, and West of the 6th Principal Meridian, Wyoming Territory, is strictly conformable to the field notes of the survey thereof on file in this Office, which have been examined and approved.

Surveyor General's Office,
Cheyenne, Wyo. June 23rd 1881.

Edw. C. Baird
Surveyor General.