41

Click Here for Field Notes

34

(4-675a)

Accession no 823

Resurvey Township No. 25 North, Range No. 117 West of the Sixth Principal Meridian, Wyoming

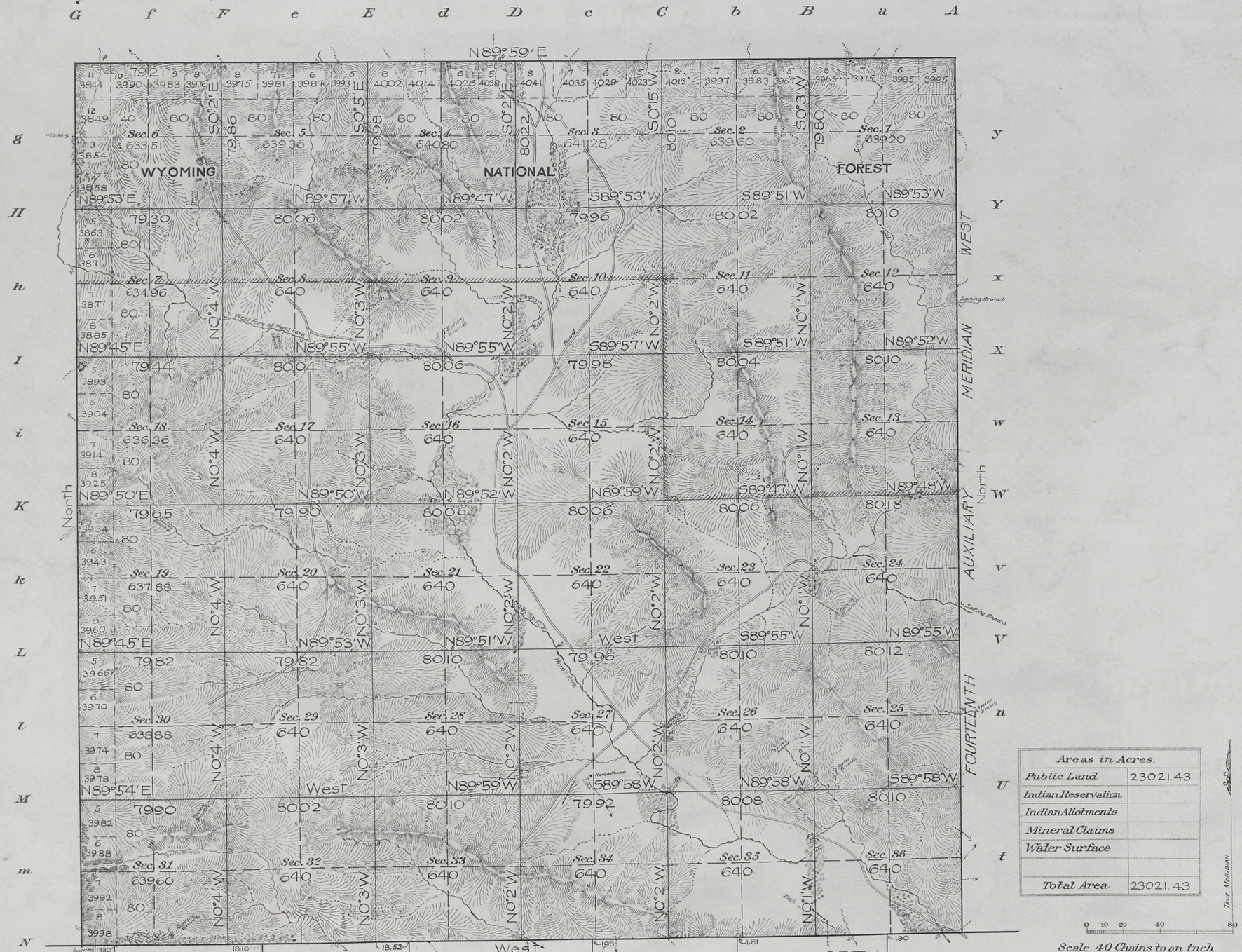

Areas in Acres.	
Public Land	23021.43
Indian Reservation	
Indian Allotments	
Mineral Claims	
Water Surface	
Total Area	23021.43

Surveys Designated.	By Whom Surveyed.	Contract No.	Contract Date	Amount of Surveys Mls.	chs.	lks.	When Surveyed. Begun.	Completed.
Resurvey N & E Township Lines	Johnson & Jaeckel	329	December 4, 1907	11	79	21	August 4, 1908	August 5, 1908
Resurvey West Township Line	Johnson & Jaeckel	309	March 27, 1907	6	00	00	October 11, 1907	October 12, 1907
Resurvey South Township Line	" "	309	"	6	00	00	July 18, 1907	July 19, 1907
Resurvey Subdivision Lines	Johnson & Jaeckel	329	December 4, 1907	59	79	03	August 5, 1908	August 18, 1908

The above map of Resurvey Township No. 25 North Range No 117 West of the Sixth Principal Meridian, Wyoming, is strictly conformable to the field notes of the resurvey thereof on file in this office, which have been examined and approved.

U. S. Surveyor General's Office,
Cheyenne, Wyoming, September 8, 1911.

Stephen C. Stinson
Surveyor General.

Accepted by the Hon. Commissioner in letter "E" October 2, 1911. Triplicate plat mailed to the Evanston Land Office August 23, 1912.

617

617A

25 - 117

Click Here for Field Notes

822

TOWNSHIP No. 25 NORTH, RANGE No. 117 WEST of the 6TH Principal MERIDIAN.

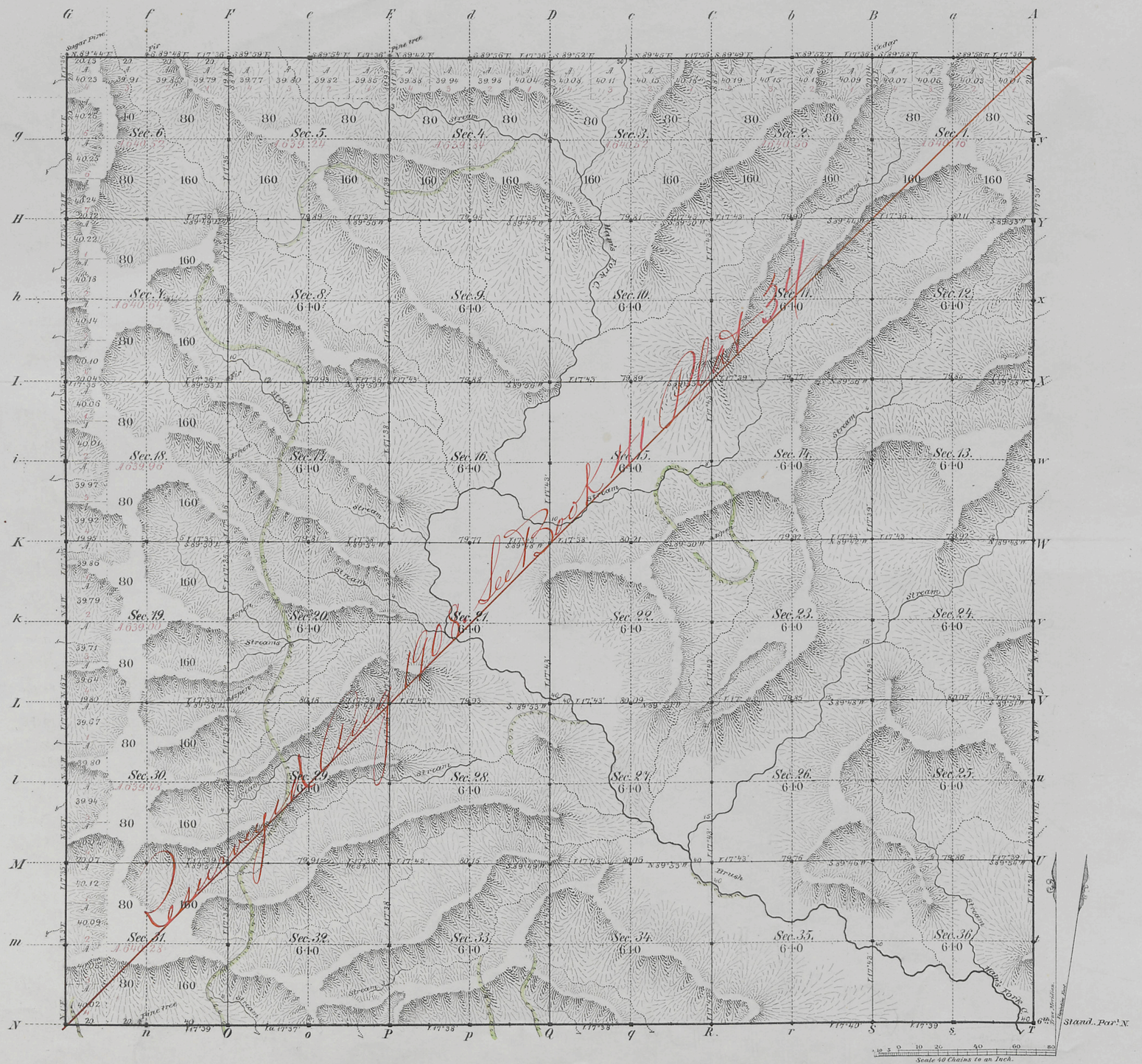

Total number of Acres. 23,040.20

Surveys Designated	By Whom Surveyed	Date of Contract	Amount of Surveys Mes	Chs	Lks	When Surveyed	Magnetic Declination
N. E. & W. Township lines	Holcomb & Woods	January 3, 1881	18	00	13	March 1881	17°35' East
Subdivisions	McCoy & Woods	Septemb 22, 1880	59	78	43	April & May 1881	17°38' East
Connections							
6th Stand. Par.l N.	James E. Woods	Septbr. 20, 1880	6	00	00	March 1881	

The above Map of Township No. 25 North of Range No. 117 West of the Sixth Principal Meridian Wyoming Territory is strictly conformable to the field notes of the survey thereof on file in this Office, which have been examined and approved

Surveyor General's Office,
Cheyenne Wyoming
Sept. 9th 1881

Edw. C. David
Sur. Genl.

A. Gast & Co., St. Louis, Mo.

617

Carc
25-117

TOWNSHIP 25 NORTH, RANGE 117 WEST OF THE SIXTH PRINCIPAL MERIDIAN, WYOMING.

INDEX TO CORNER REMONUMENTATION WITHOUT SURVEY

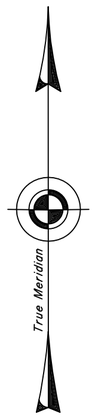

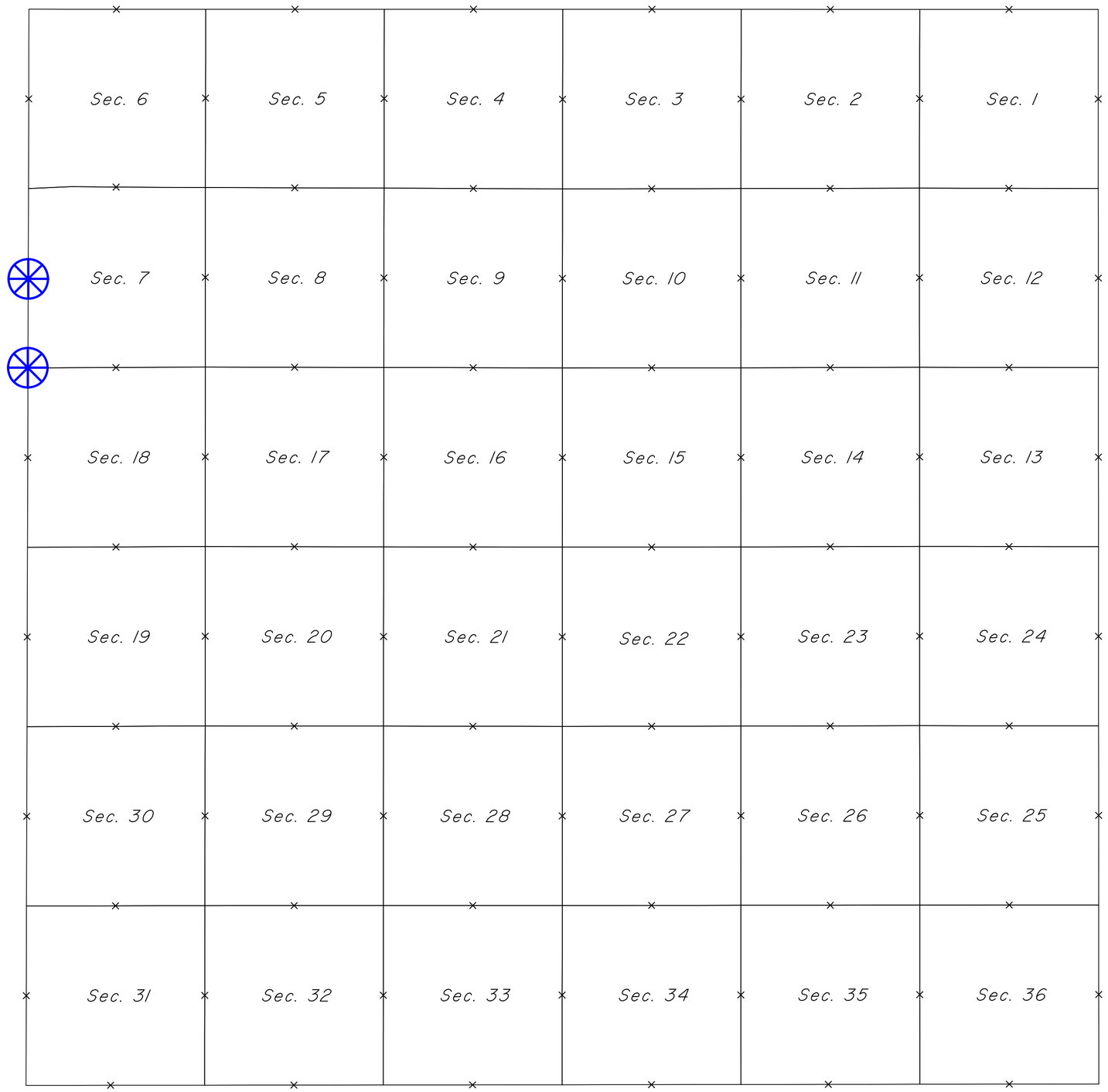

SIXTH STANDARD PARALLEL NORTH

NOT TO SCALE

LEGEND

Remonumented Corner as Indicated

2923

Click Here for Field Notes

Ret. / Resurvey Notes, All or Part

38 Indexed

4878

RESURVEY

TOWNSHIP EXTERIORS

Scale: 1 inch to 160 chains

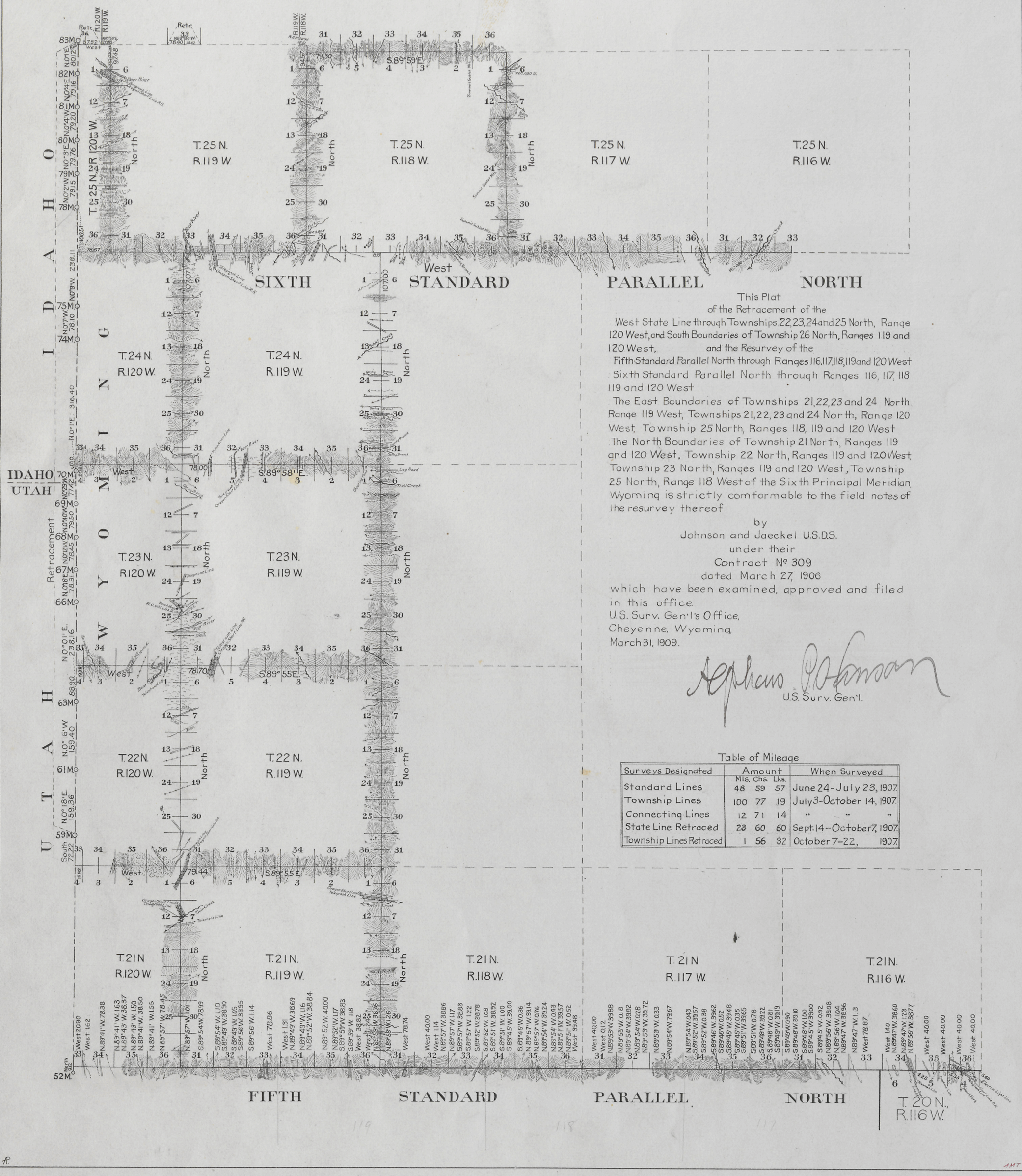

This Plat
of the Retracement of the
West State Line through Townships 22, 23, 24 and 25 North, Range 120 West, and South Boundaries of Township 26 North, Ranges 119 and 120 West, and the Resurvey of the
Fifth Standard Parallel North through Ranges 116, 117, 118, 119 and 120 West
Sixth Standard Parallel North through Ranges 116, 117, 118 119 and 120 West
The East Boundaries of Townships 21, 22, 23 and 24 North Range 119 West, Townships 21, 22, 23 and 24 North, Range 120 West, Township 25 North, Ranges 118, 119 and 120 West
The North Boundaries of Township 21 North, Ranges 119 and 120 West, Township 22 North, Ranges 119 and 120 West, Township 23 North, Ranges 119 and 120 West, Township 25 North, Range 118 West of the Sixth Principal Meridian, Wyoming is strictly comformable to the field notes of the resurvey thereof

by
Johnson and Jaeckel U.S.D.S.
under their
Contract Nº 309
dated March 27, 1906
which have been examined, approved and filed in this office.
U.S. Surv. Gen'l's Office,
Cheyenne, Wyoming,
March 31, 1909.

Asphaus P. Johnson
U.S. Surv. Gen'l.

Table of Mileage

Surveys Designated	Amount Mls.	Chs.	Lks.	When Surveyed
Standard Lines	48	59	57	June 24 - July 23, 1907.
Township Lines	100	77	19	July 3 - October 14, 1907.
Connecting Lines	12	71	14	" " "
State Line Retraced	23	60	60	Sept. 14 - October 7, 1907.
Township Lines Retraced	1	56	32	October 7-22, 1907.

Accepted by Com Commissioner, in letter E, June 1. 1909.

33

1434

Click Here for Field Notes

Ret./Resurvey Notes, All or Part

441

1968

RESURVEY
TOWNSHIP EXTERIORS.

Scale: 160 chains to 1 inch.

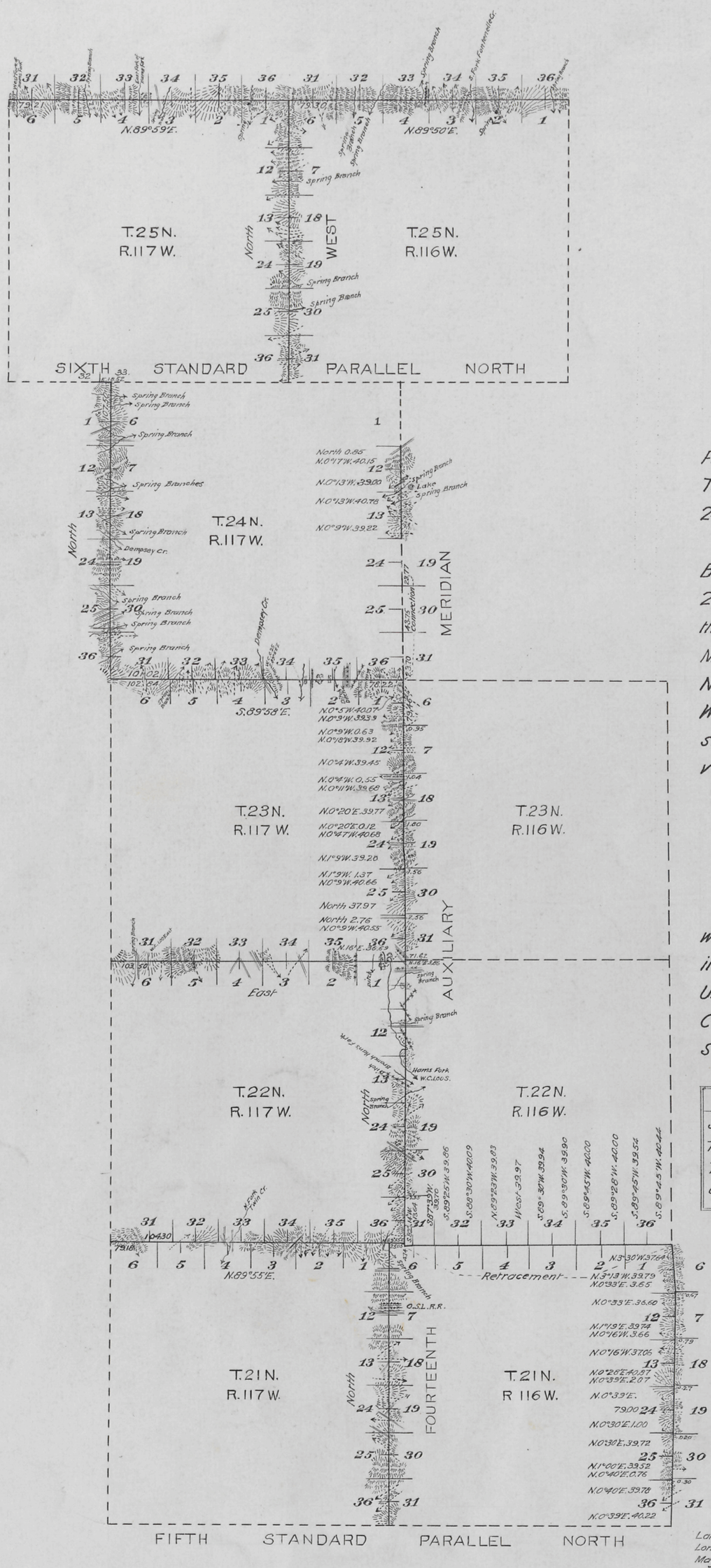

This Plat
of the
Resurvey of the
Fourteenth Auxiliary Meridian West through
Townships 21, 22, 23 & 25 North and part of Township
24 North between Ranges 116 & 117 West;

The East Boundary of T. 21 N., R. 116 W.; the North Boundaries of Ts. 25 N., Rs. 116 & 117 W. and of Ts. 21, 22, 23 N. R. 117; the West Boundary of T. 24 N., R. 117 W.; and the Retracement of part of the Fourteenth Auxiliary Meridian West through Township 24 North and of the North Boundary of Township 21 North Range 116 West of the Sixth Principal Meridian, Wyoming, is strictly conformable to the field notes of the resurvey thereof

by
Johnson & Jaeckel, U.S.D.S.
under their
Contract N°. 329,
dated December 4, 1907,
which have been examined, approved and filed in this office.

U.S. Surveyor General's Office,
Cheyenne, Wyoming,
September 8, 1911.

Stephen P. Johnson
Surveyor General.

Surveys Designated	Amount Mls.	Chs.	Lks.	When Surveyed
Standard Lines Resurveyed	25	79	46	June 6, 1908 - July 16, 1908
Township Lines Resurveyed	43	15	91	June 6, 1908 - Aug 20, 1908
Township Lines Retraced	5	52	91	Aug 23, 1908 - Sept 13, 1908
Connections	3	35	17	June 8, 1908 - July 15, 1908

Latitude 41°45'N.
Longitude 110°31'W.
Mag. Decl. 17°30'E.

Accepted by the Com. Commissioner in Letter "E" Dec 2, 1911.

M.H.B. Copy

W.C.H.

25

(11)

Click Here for Field Notes

67.

839

EXTERIOR LINES

Scale, 3 miles to an inch. Magnetic Variat. East.

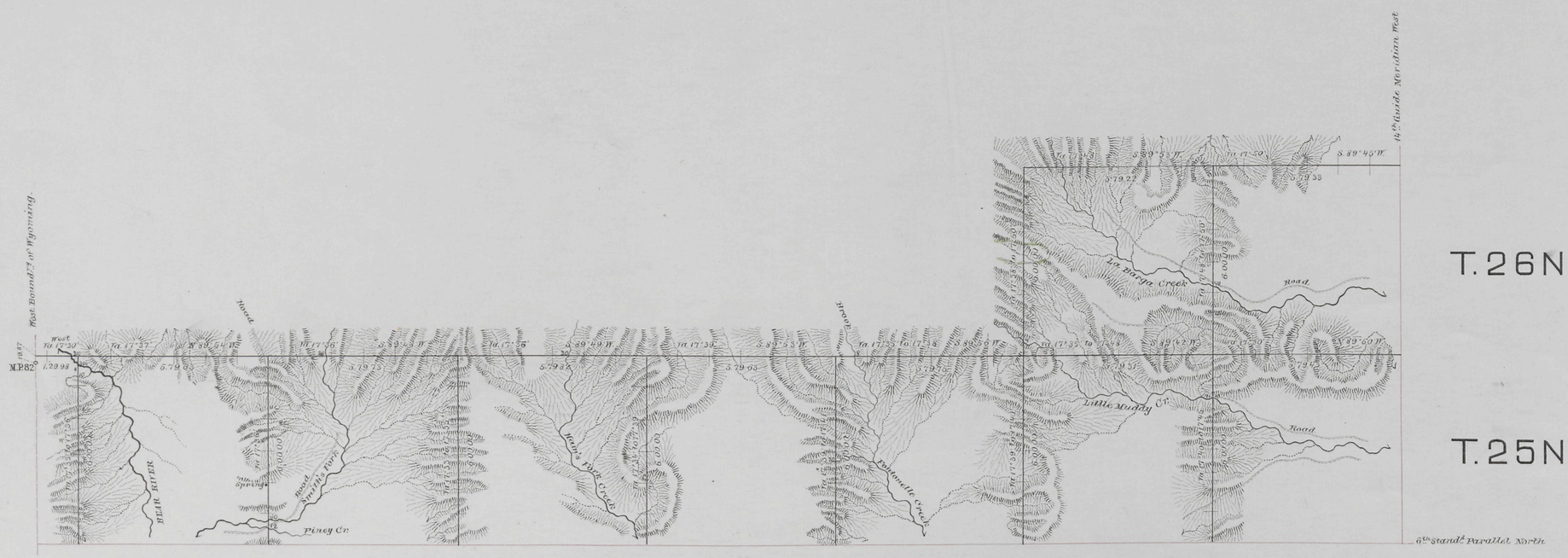

Surveys Designated.	By whom surveyed.	Date of Contract.	Amount of Surveys			When surveyed.
			mls.	chs.	lks.	
Exterior lines	Holcomb & Woods	January 5, 1881	109	25	83	Febr. & March 1881
Connections	" " "	" " "		19	87	March 1881

I hereby certify that the above diagram of the exterior lines of Township 25N, Ranges 113 W. to the West Boundary of Wyoming Territory, Township 26N, Ranges 113 & 114 West of the 6th Principal Meridian, is strictly conformable to the field notes of the survey thereof on file in this Office, which have been examined and approved.

Surveyor Generals Office,
Cheyenne, Wyo. Sept. 9th 1881

Edw. C. Davis
Surveyor General.

625

Click Here for Field Notes

Ret. Field Notes Rs. 113-117 W.

6TH STANDARD PARALLEL NORTH.

From the 14th Guide Meridian West, to the West Boundary of Wyom. Territory, between Townships 24 & 25 N, Ranges 113 to 120 inclusive, and West of the 6th Prcpl Meridian.

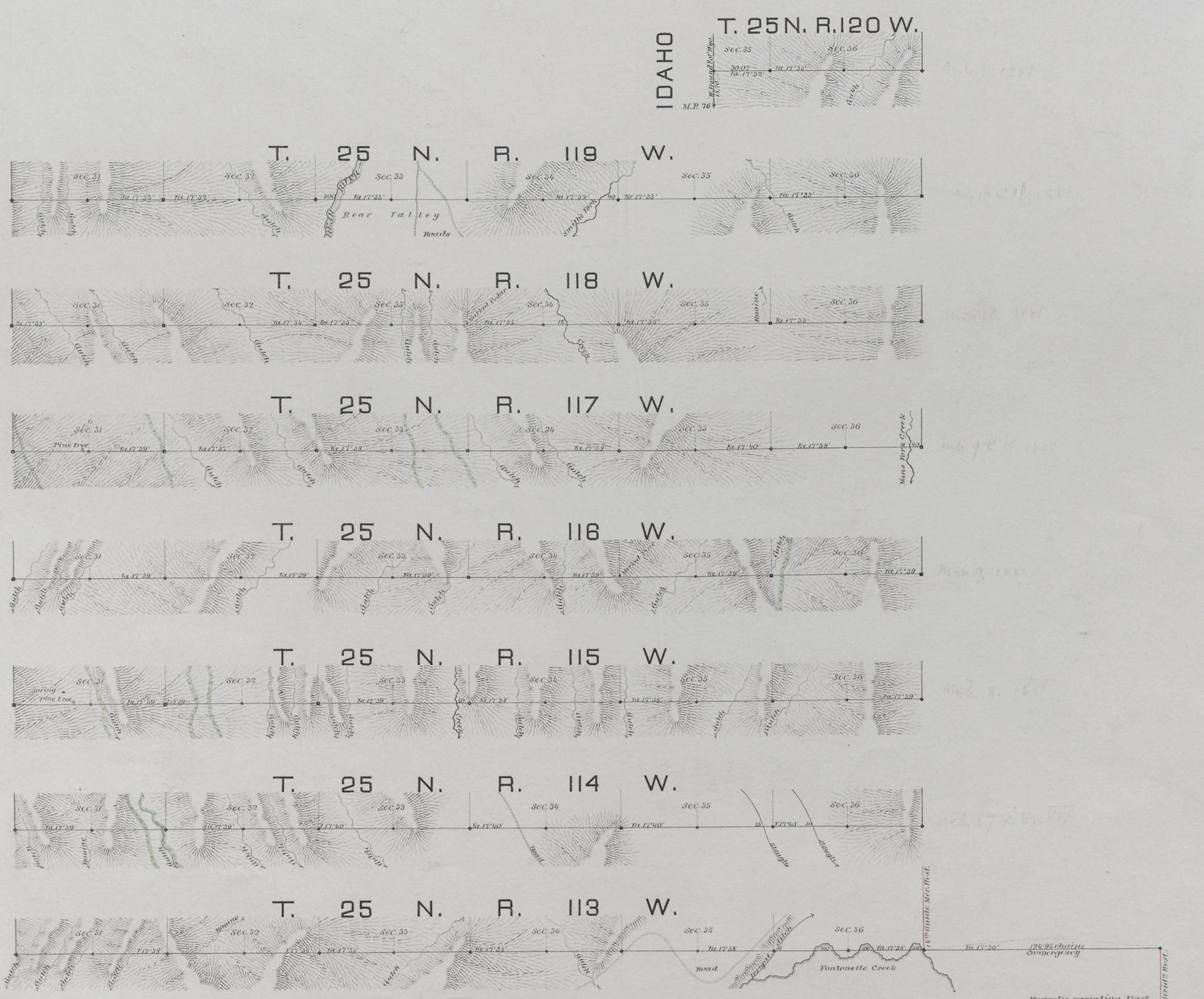

Scale, 40 chains to an inch.

Surveys Designated	By whom surveyed	Date of Contract	Amount of Surveys mls.	Chs.	lks.	When surveyed
6th Stand.d Par.l North	James E. Woods	September 20, 1880	43	30	7	March 1881
Connections	" " "	" " "	0	18	70	" "
Convergency	" " "	" " "	1	44	95	" "

I Hereby certify that the above diagram of the 6th Standard Parallel North, from the 14th Guide Meridian West to the West Boundary of Wyoming Territory, between Townships 24 & 25 N., Ranges 113 to 120 W. inclusive, and West of the 6th Principal Meridian, Wyoming Territory, is strictly conformable to the field notes of the survey thereof on file in this Office, which have been examined and approved.

Surveyor General's Office,
Cheyenne, Wyo. June 23rd 1881.

Edw. C. Baird
Surveyor General.