8351

Click Here for Field Notes

ORIGINAL

TOWNSHIP 25 NORTH, RANGE 118 WEST, OF THE SIXTH PRINCIPAL MERIDIAN, WYOMING.

DEPENDENT RESURVEY AND METES AND BOUNDS SURVEY

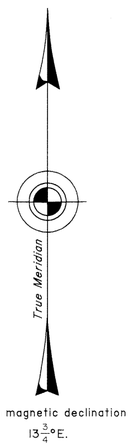

Mean magnetic declination
$13\frac{3}{4}°$E.

METES AND BOUNDS
Lot 9

1	N.89°38'W.,	26.18
2	S.81°10'W.,	1.25
3	S.36°05'W.,	3.15
4	S.12°47'W.,	2.39
5	S.18°17'W.,	2.64
6	S.46°41'W.,	2.37
7	S.49°28'W.,	2.15
8	S.60°59'W.,	3.95
9	S.5°21'E.,	4.67
10	N.89°53'E.,	27.96
11	N.89°15'E.,	27.08
12	N.57°10'W.,	3.65
13	N.45°40'W.,	20.91

ENLARGED DIAGRAM

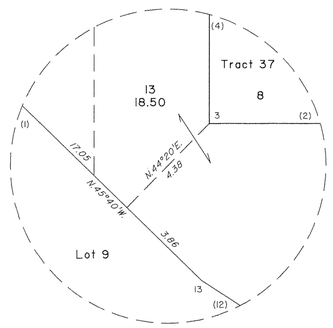

(Not To Scale)

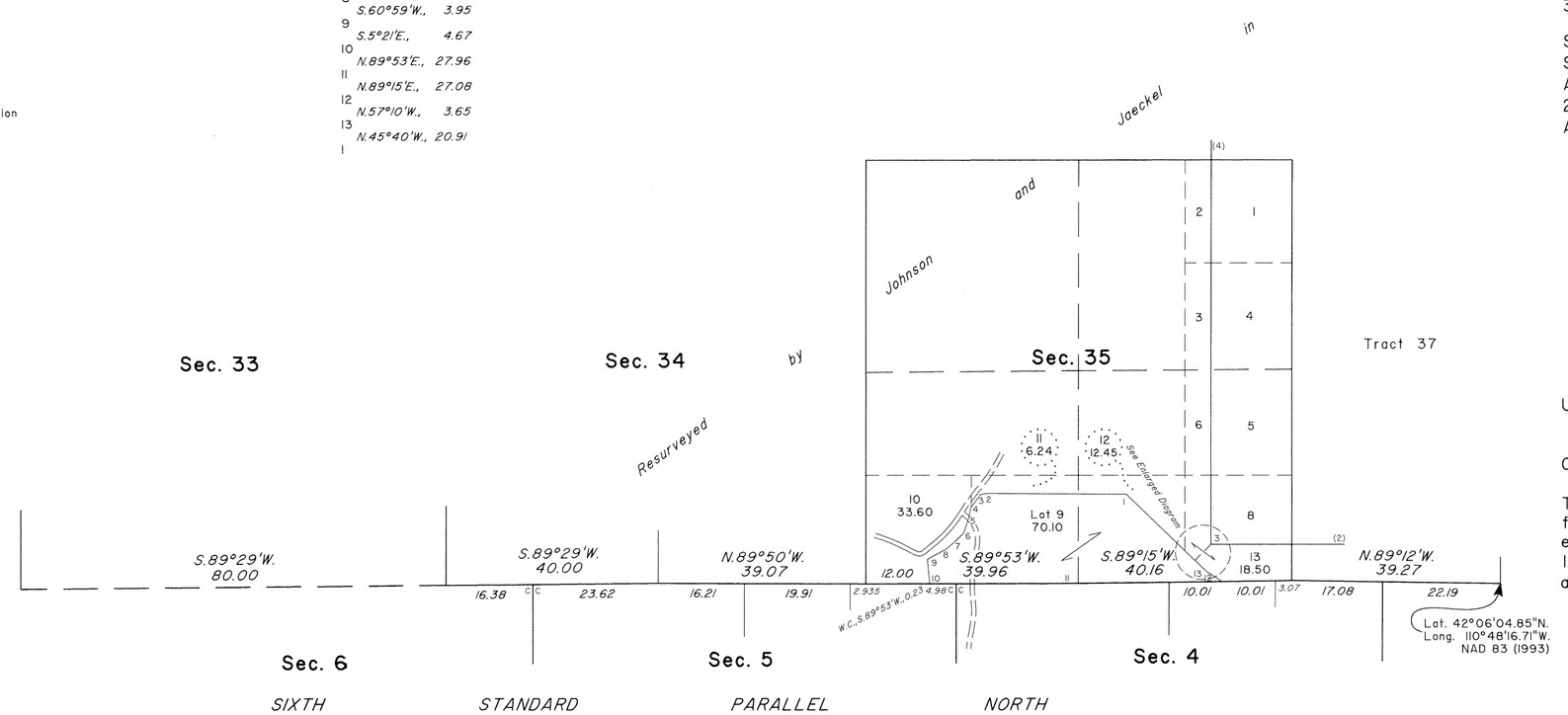

10 5 0 20 40 60 80
Scale in Chains

A history of surveys is contained in the field notes.

This plat represents the dependent resurvey of a portion of the Sixth Standard Parallel North, through R. 118 W. designed to restore the corners in their true original locations according to the best available evidence, and the Metes and Bounds Survey of Lot 9, Section 35, Township 25 North, Range 118 West, Sixth Principal Meridian, Wyoming.

Except as indicated hereon the lottings and areas are as shown on the plat accepted March 31, 1909.

Survey executed by Lynn A. Forbes and Donna S. Malleck, Cadastral Surveyors, beginning August 14, 2001, and completed September 19, 2001, pursuant to Special Instructions dated August 2, 2001, for Group No. 696, Wyoming.

UNITED STATES DEPARTMENT OF THE INTERIOR
BUREAU OF LAND MANAGEMENT

Cheyenne, Wyoming July 26, 2002

This plat is strictly conformable to the approved field notes, and the survey, having been correctly executed in accordance with the requirements of law and the regulations of this Bureau, is hereby accepted.

For the Director

John P. Lee

Chief Cadastral Surveyor for Wyoming

W.H.B.

616 F

OFFICIALLY FILED: August 15, 2002

JZM

821

Index to Segregated Tracts.

Resurvey Township N° 25 North, Range N° 118 West of the Sixth Principal Meridian, Wyoming.

Contract N° 309, Johnson & Jaeckel, March 27, 1906.

Contract N° 321, Johnson & Jaeckel, February 28, 1907.

Resurvey		Original Survey					
Tract N°	Area	T.	R.	Sec.	Subdivision	Entry Kind	Entry N°	Entryman
37	639.93	25	118	36	All	S.S.		Wyoming.
38	319.89	"	"	34	W²	S L		"
39	640.03	"	"	33	All	F D	178	Wm Goodell.
40	160.05	"	"	32	SE⁴	Cash	143	"
41	160.02	"	"	32	N²NE⁴, SW⁴NE⁴, SE⁴NW⁴	Cash	216	John H. Stoner.
42	80.05	"	"	31	SE⁴NE⁴	D	1383	Frank Nelson.
		"	"	32	SW⁴NW⁴			
43	80.04	"	"	31	Lots 3&4	H	1047	Cyrus F. Stoner.
44	160.29	"	"	30	Lot 4	H	2421	Lucy Wheelock.
		"	"	31	Lots 1&2, SE⁴NW⁴			
45	159.93	"	"	30	S²SE⁴, SE⁴SW⁴	F. H.	999	H.C. Kirkner.
		"	"	31	NE⁴NW⁴			
46	159.95	"	"	29	S²SW⁴	H	1762	Maud Wheelock.
		"	"	32	N²NW⁴			
47	160.08	"	"	30	Lots 1&2, E²NW⁴	SL		Wyoming.
*48	200.10	"	"	30	S² NE⁴	F H	990	Frank Nelson.
		"	"	20	SW⁴SW⁴			
		"	"	29	W² NW⁴			
49	159.42	"	"	29	N²SW⁴, N²SE⁴	F H	984	Wm P. Wheelock.
50	320.48	"	"	20	N²SW⁴, SE⁴SW⁴, W²SE⁴	D	1424	May Raymond.
		"	"	29	NE⁴NW⁴, N²NE⁴			
51	159.36	"	"	19	E²SE⁴	F D	321	A.T. McLaughlin.
		"	"	30	NE⁴NE⁴, NW⁴NE⁴			
52	239.54	"	"	19	NE⁴, W²SE⁴	SL		Wyoming.
53	160.11	"	"	20	NW⁴	F H	714	A. T. McLaughlin.
54	160.11	"	"	21	W²SE⁴, E²SW⁴	H	2614	John O Carter.
55	160.18	"	"	21	E²SE⁴	H	1813	R. W. Talmadge.
		"	"	27	NW⁴NW⁴			
		"	"	28	NE⁴NE⁴			
‡56	80.10	"	"	22	SW⁴NW⁴	H	2384	Cyrus H. Wheelock.
		"	"	21	SE⁴ NE⁴			
‡57	80.12	"	"	21	W²NE⁴	H	2384	" "
58	320.36	"	"	21	NW⁴, W²SW⁴	D	1576	Nels P. G. Nelson.
		"	"	20	E² S E⁴			

Resurvey		Original Survey					
Tract N°	Area	T.	R.	Sec.	Subdivision	Entry Kind	Entry N°	Entryman
59	160.09	25	118	15	N²SW⁴, N²SE⁴	D	2541	John A. Frye.
60	640.02	"	"	16	All	S S		Wyoming.
61	160.26	"	"	17	W²SE⁴	F H	918	Charles Garver.
		"	"	20	W²NE⁴			
62	160.70	"	"	17	SW⁴	F H	498	Wm Pettinger.
63	80.43	"	"	18	E²SE⁴	S L		Wyoming.
64	160.01	"	"	18	Lots 1&2, E²NW⁴	S L		"
65	159.52	"	"	18	N² NE⁴	F H	369	Henry Godber
		"	"	17	W²NW⁴			
66	240.13	"	"	17	NE⁴, E²NW⁴	F D	185	J. B. Hunter Jr.
67	160.04	"	"	9	S²S²	H	2816	Anna J. Nelson
68	159.63	"	"	8	E²NE⁴, E²SE⁴	H	1413	J. M. Partridge.
69	159.71	"	"	8	W²SE⁴, E²SW⁴	F H	677	Emery A. Scott
70	159.78	"	"	8	W²NW⁴, W²SW⁴	D	1452	Amy Scott.
71	638.15	"	"	7	All	S L		Wyoming.
72	677.32	"	"	6	All	S L		"
73	160.18	"	"	5	SW⁴	F H	936	Sidonie S. Emelle.
74	159.57	"	"	8	W²NE⁴, E²NW⁴	F H	986	S. P. Emelle.
75	159.67	"	"	5	SE⁴	F H	151	Leroy H. White.
76	160.08	"	"	5	S²NE⁴ Lots 1&2.	F H	497	Perry A. Herbold.
†77	319.98	"	"	4	S²NW⁴, N²SW⁴	F D	210	Laura A. White.
		"	"	3	S² NW⁴ & S²NE⁴ Sec 4.	H	2685	James Raymond.
78	360.37	"	"	31	E²SW⁴, SE⁴, W²NE⁴, NE⁴NE⁴	F D	195	Wm H. Ashton.
79	159.94	"	"	32	SW⁴	Cash	101	Eugene Sullivan.
96	348.20	24	119	2	S²NW⁴, SW⁴NE⁴, N²SE⁴, Lot 4.	F D	315	Nannie R. Stoner.
		"	"	3	SE⁴NE⁴			
98	273.69	"	"	1	Lots 2, 3, 4	H	1731	S. F. Zimmerman.
99	136.98	"	"	2	Lot 1. Lots 2, 3.	F H	592	C. F. Stoner.
100	136.97	"	"	3	Lots 1, 2.	F H	1285	John W. Stoner.

*F.H. 990 Frank Nelson includes only W²NW⁴ Sec. 29 and S² NE⁴ Sec. 30 and should have been so surveyed in Tract 48.

† Tract 77 includes two entries: S²NW⁴ and N² SW⁴ Sec. 4, F.D. 210 Laura A. White, and S²NE⁴ Sec. 4 and S²NW⁴ Sec. 3. H.E. 2685 James Raymond. Should have been surveyed in two tracts.

‡ H.E. 2384 Cyrus H. Wheelock has been surveyed as Tracts 56 and 57. Should have been surveyed as one tract.

The above index to tracts which have been segregated by the original public survey, in the resurvey of T. 25 N., R. 118 W. under Contracts N° 309 and N° 321 has been prepared in strict conformity to the field notes of the accepted resurvey on file in this office, which have been examined and approved.

Surveyor General's Office,
Cheyenne, Wyoming.
March 31, 1909.

A. G. Mathews. P. Surveyor
Sur. Gen'l for Wyoming.

LV 2

Accepted by Com. Commissioner in letter E. June 1, 1909. Triplicate plat forwarded to Roanoke Land Office, June 10, 1909.

616
616 E

25-118

38

36

820

Supplemental Plat Nº 2.

Resurvey Part of Township Nº 25 North, Range Nº 118 West of the Sixth Principal Meridian, Wyoming

Scale 20 Chains to 1 Inch.

Sec's 19, 20, 21, 22, 27, 28, 29, 30, 31, 32, 33, 34.

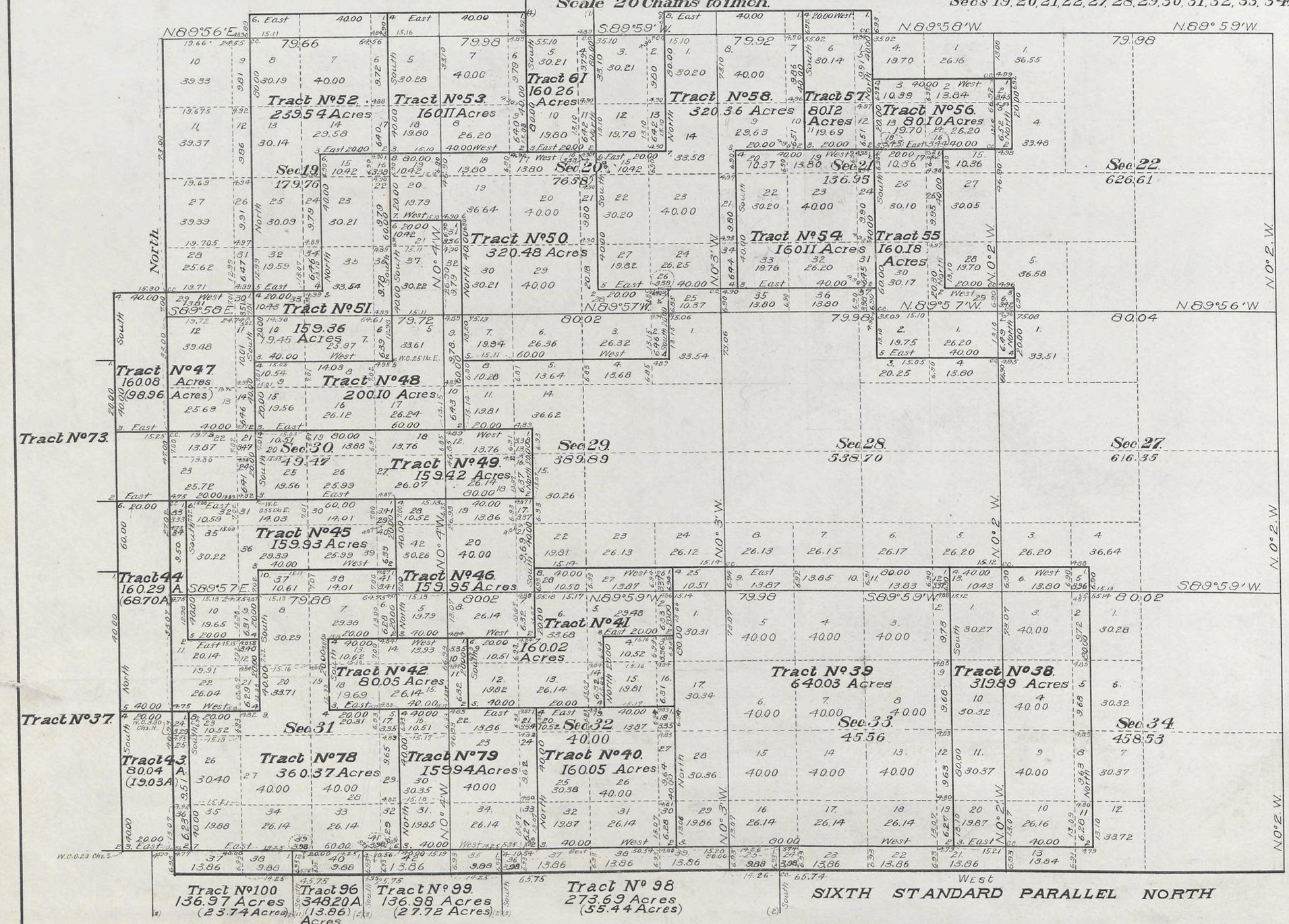

Resurveys.

Johnson and Jaeckel D.S.
Contract Nº 309, March 27, 1906
Contract Nº 321 February 28, 1907

The above Supplemental Plat of the Resurvey of Part of Township Nº 25 North, of Range Nº 118 West of the Sixth Principal Meridian Wyoming, is strictly conformable to the field notes of the resurvey thereof on file in this office, which have been examined and approved.

Surveyor Generals Office,
Cheyenne, Wyoming,
March 31, 1909

Stephens. P. Johnson
Surv. Gen'l.

Accepted by Hon. Commissioner in letter E. June 1, 1909 Triplicate plat forwarded to Evanston Land Office, June 10, 1909.

616

616 D

25-118

819.

Supplemental Plat No. 1

Resurvey Part of Township No. 25 North, Range No. 118 West of the Sixth Principal Meridian, Wyoming

Scale 20 Chains to 1 Inch

Sec's 3,4,5,6,7,8,9,15,16,17,18.

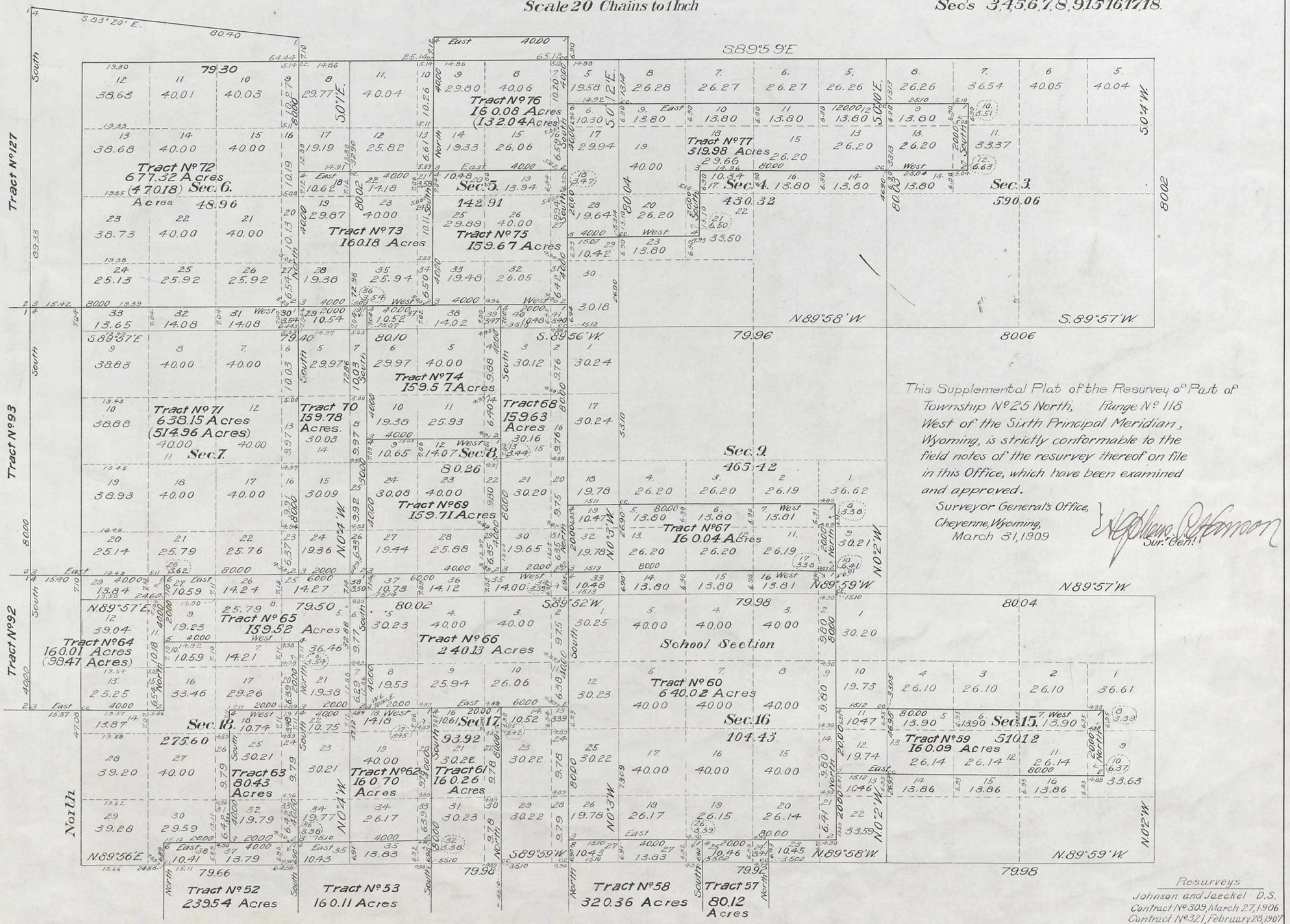

This Supplemental Plat of the Resurvey of Part of Township No. 25 North, Range No. 118 West of the Sixth Principal Meridian, Wyoming, is strictly conformable to the field notes of the resurvey thereof on file in this Office, which have been examined and approved.

Surveyor General's Office,
Cheyenne, Wyoming,
March 31, 1909

H. G. Johnson
Sur. Gen.

Resurveys
Johnson and Jaeckel D.S.
Contract No. 309, March 27, 1906
Contract No. 321, February 28, 1907

Accepted by Hon. Commissioner in letter E, June 1, 1909. Triplicate plat forwarded to Evanston Land Office, June 10, 1909.

616

616 C

25-118

Click Here for Field Notes

38

34-a

818

(4-675a)

Supplemental Plat

Resurvey Township No. 25 North, Range No. 118 West of the Sixth Principal Meridian, Wyoming

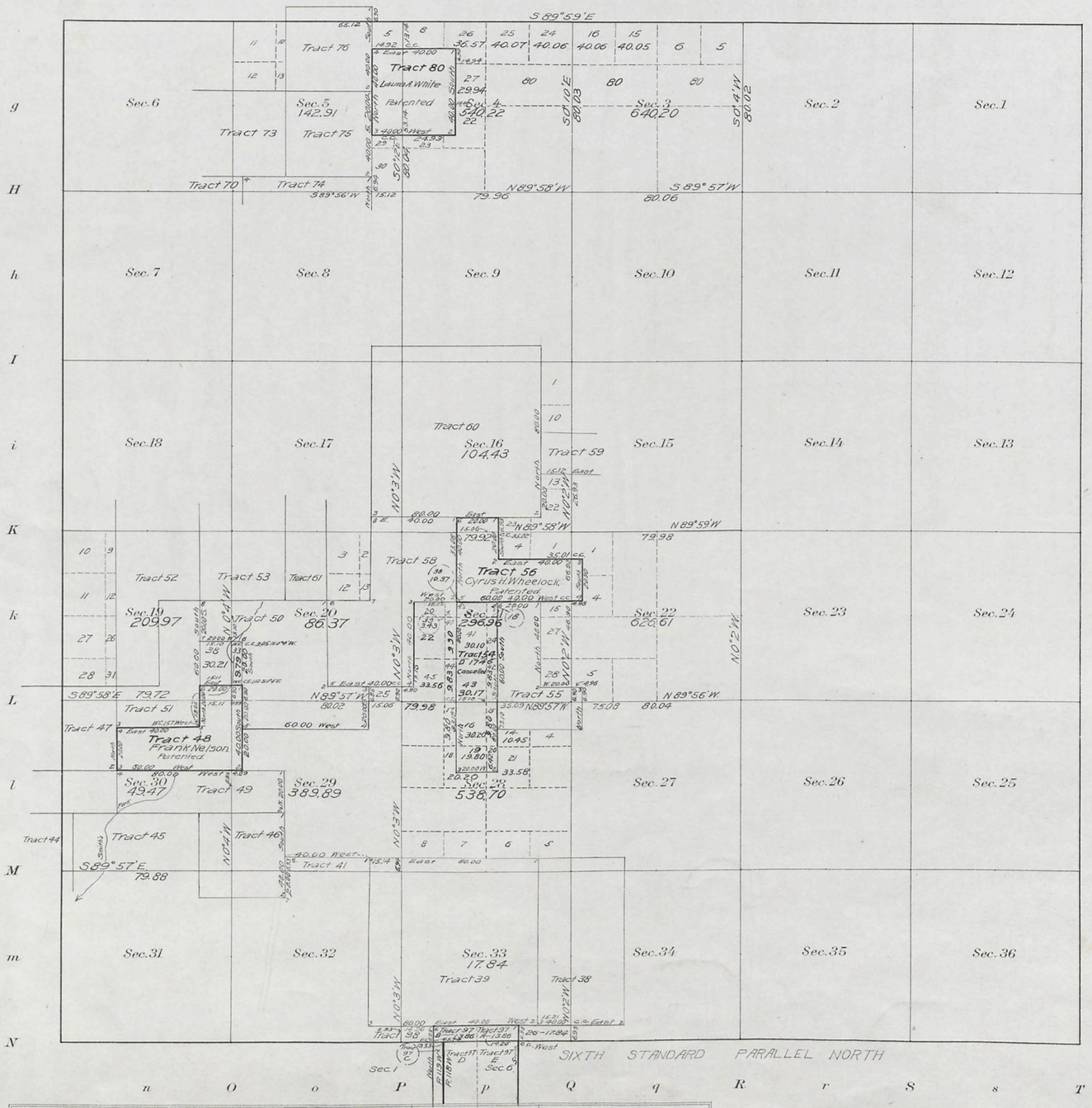

Note

Tract surveyed 80.

Tracts amended 48, 56, 54

Tracts eliminated 57, 77.

INDEX TO SEGREGATED TRACTS

Re-Survey Tract No.	Original Survey T.	R.	Sec.	Subdivision	Entry Kind	Entry No.	Status in Land Office	Entryman
48	25	118	30	S²NE⁴	FH	990	Patented	Frank Nelson.
	"	"	29	W²NW⁴				
56	"	"	21	W²NE⁴, SE⁴NE⁴,	H	2384	Patented	Cyrus H. Wheelock
	"	"	22	SW⁴NW⁴				
80	"	"	4	S²NW⁴, N²SW⁴	D	210	Patented	Laura A. White
97	24	"	6	Lots 4 & 5	D	1722	Valid	Harriet M. Nichols
	"	119	1	Lot 1, S²N²				
54	25	118	21	W²SE⁴	D	1746	Cancelled	Anna J. Nelson
			28	W²NE⁴				

Areas in Acres	
Public Land	
Indian Reservation	
Indian Allotments	
Mineral Claims	
Water Surface	
Total Area	

True Meridian

0 10 20 40 80

Scale 40 Chains to an inch

Mean Magnetic Declination

Surveys Designated	By Whom Surveyed	Group No.	Group Date	Amount of Surveys Mls.	chs.	lks.	When Surveyed Begun	Completed
Segregated Tracts	Jaeckel and Voigt	4	May 3, 1911	8	40	00	July 12, 1912	September 23, 1912
Connections	" "	4	" "	1	12	11	" "	" "

The above Supplemental map of Resurvey Township No. 25 North, Range No. 118 West of the Sixth Principal Meridian, Wyoming, is strictly conformable to the field notes of the resurvey thereof on file in this office, which have been examined and approved.

U. S. Surveyor General's Office.

Cheyenne, Wyoming, August 9, 1913

Stephen S. Hanson

Surveyor General.

AMT

616

616 B

Accepted by the Acting Commissioner, letter "E" Sep. 29, 1913

Triplicate plat filed in Evanston Land Office Oct. 16, 1913

25-118

38

Click Here for Field Notes

Click Here for Private Land Claim Notes

34
See 34-a

Accession no. 817

(4-675a)

Resurvey Township No. 25 North, Range No. 118 West of the Sixth Principal Meridian Wyoming

See Suppl Plat No. 1 NW Part
See Suppl Plat No. 2 SW Part

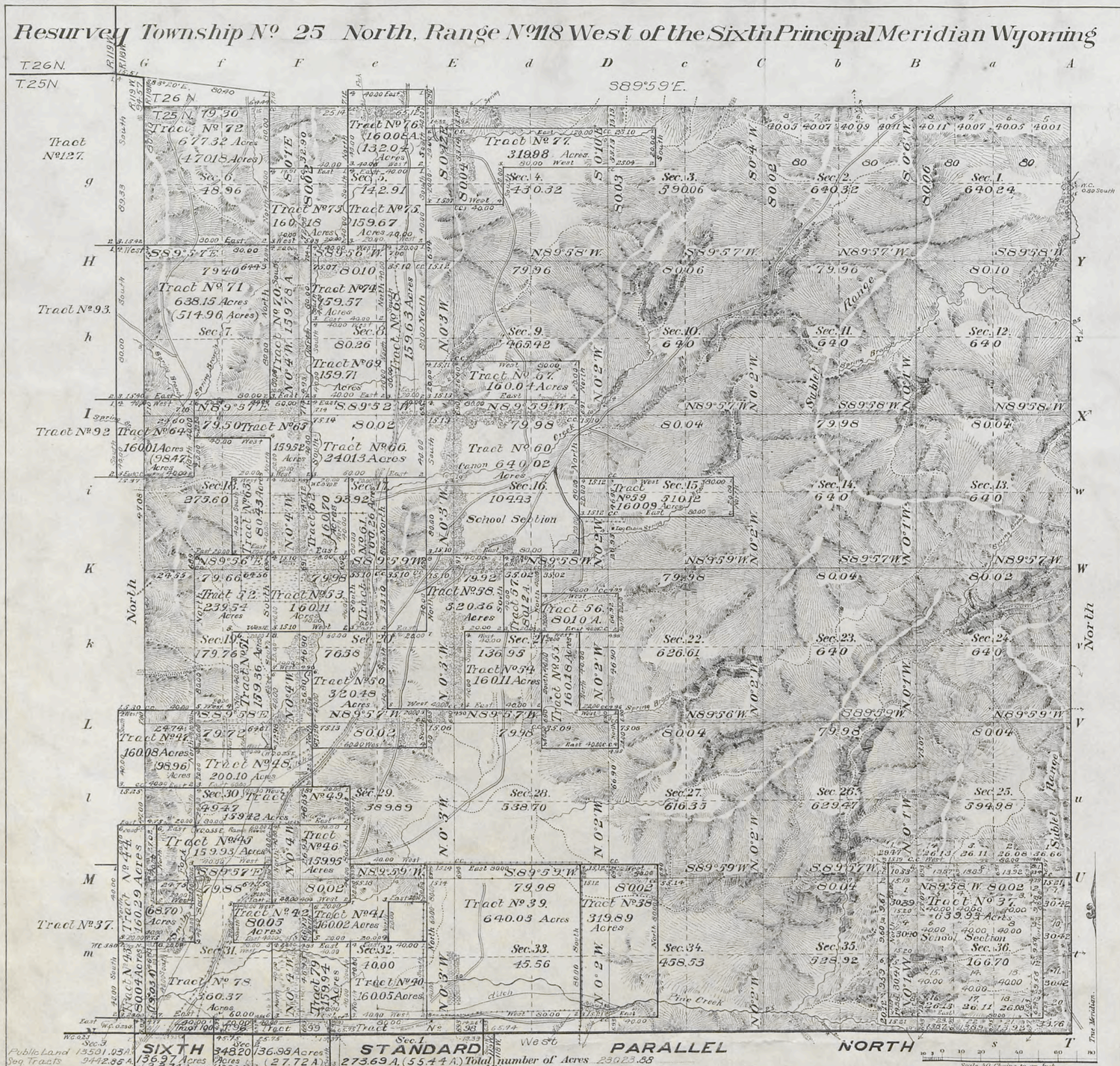

Meanders of

Posts	Courses	Ch.&Lks.	Posts	Courses	Ch.&Lks.	Posts	Courses	Ch.&Lks.

Segregated Tracts.

Number	Area Total	Area In Township
37	639.93 Acres.	639.93 Acres.
38	319.89 "	319.89 "
39	640.03 "	640.03 "
40	160.05 "	160.05 "
41	160.02 "	160.02 "
42	80.05 "	80.05 "
43	80.04 "	19.03 "
44	160.29 "	68.70 "
45	159.93 "	159.93 "
46	159.95 "	159.95 "
47	160.08 "	98.96 "
48	200.10 "	200.10 "
49	159.42 "	139.42 "
50	320.48 "	320.48 "
51	159.36 "	139.36 "
52	239.54 "	239.54 "
53	160.11 "	160.11 "
54	160.11 "	160.11 "
55	160.18 "	160.18 "
56	80.10 "	80.10 "
57	80.12 "	80.12 "
58	320.36 "	320.36 "
59	160.09 "	160.09 "
60	640.02 "	640.02 "
61	160.26 "	160.26
62	160.70 "	160.70
63	80.43 "	80.43 "
64	160.01 "	98.47 "
65	159.52 "	159.52
66	240.13 "	240.13 "
67	160.04 "	160.04 "
68	159.63 "	159.63 "
69	159.71 "	159.71 "
70	159.78 "	159.78 "
71	638.15 "	514.96 "
72	677.32 "	470.18 "
73	160.18 "	160.18 "
74	159.57 "	159.57 "
75	159.67 "	159.67 "
76	160.08 "	132.04 "
77	319.98 "	319.98 "
78	360.37 "	360.37 "
79	159.94 "	159.94 "
96 (24-119)	348.20 "	13.86 "
98 (")	273.69 "	35.44 "
99 (")	136.98 "	27.72 "
100 (")	136.97 "	23.74 "
	Total	9442.85 Acres

Onyx, Sec. 30.
Phosphate Sec. 36.

Latitude 42° 6' N.
Longitude 110° 48' W.
Mag. Decl. 17° 47' E.

Surveys Designated	By Whom Surveyed	Date of Contract No.	Amount of Surveys M.	Ch.	Lks.	When Surveyed
Resurvey Township lines	Johnson and Jaeckel	309, March 27, 1906	23	79	30	July 20-Oct 14, 1907
Resurvey Subdivisions	" "	" " "	59	78	65	October 14-25 "
Connections	" "	" " "	7	74	39	" " "
Segregated Tracts	" "	321, February 28, 1907	77	69	73	July 24-Aug. 3, 1907

A. L. K.

THE HORRIS PETERS CO., WASHINGTON, D. C.

The above Map of Resurvey of Township No. 25 North, of Range No. 118 West of the Sixth Principal Meridian Wyoming, is strictly conformable to the field notes of the survey thereof on file in this Office, which have been examined and approved.

Surveyor Generals Office,
Cheyenne Wyoming, March 31, 1909

A. G. Shaw
Sur. Gen'l

616

616a

Accepted by Hon. Commissioner in letter
of June 1, 1909. Duplicate Plat forwarded
to Evanston Land Office, June 10, 1909.

25-118

Click Here for Field Notes

816

TOWNSHIP No. 25 NORTH, RANGE No. 118 WEST of the 6TH Principal MERIDIAN.

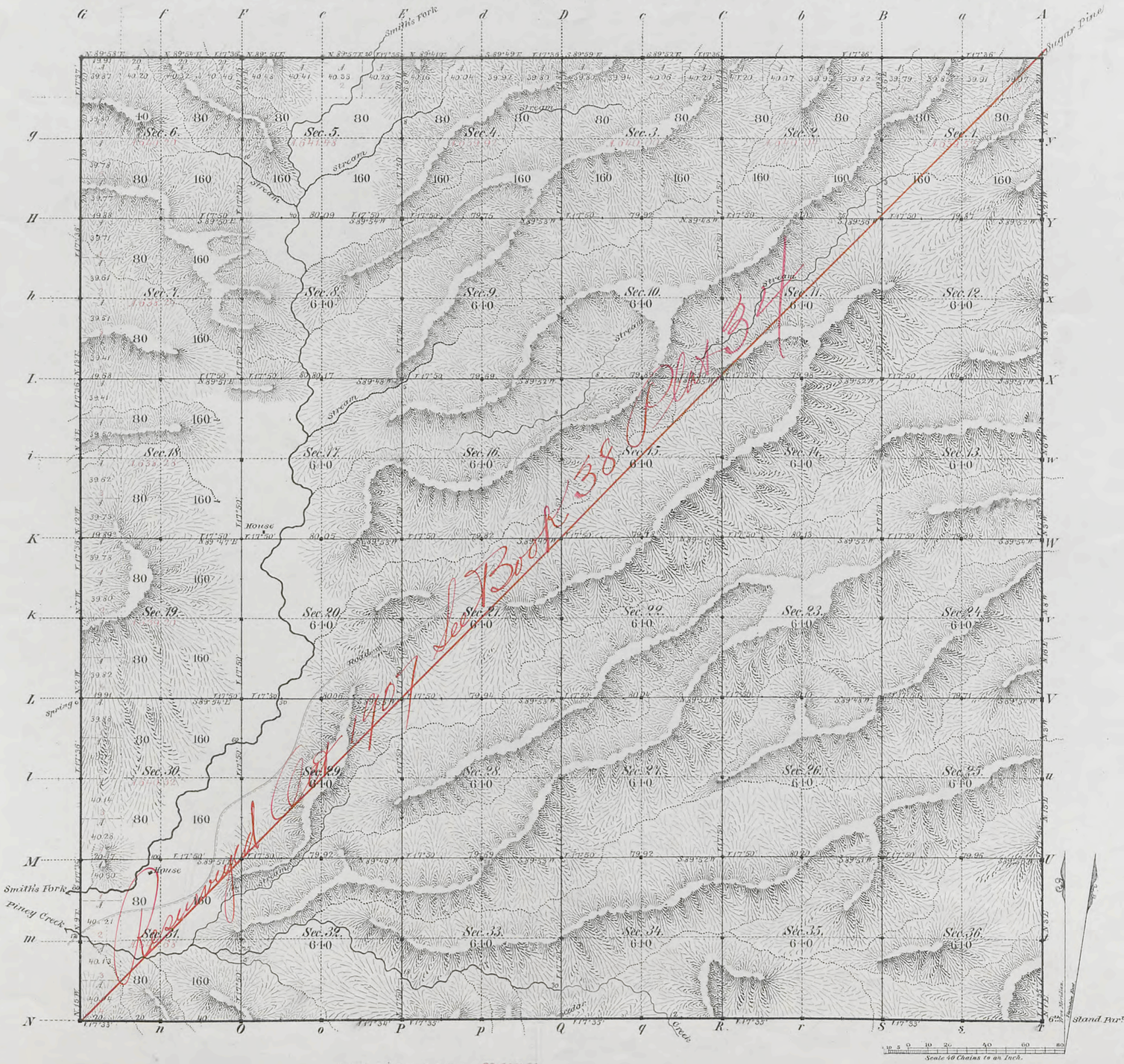

Total number of Acres. 23,037.88

Surveys Designated	By Whom Surveyed	Date of Contract	Amount of Surveys M's	Ch's	Lk's	When Surveyed	Magnetic Declination
N.E. & W. Township lines	Holcomb & Woods	January 8, 1881	17	79	91	March 1881	17°36' East.
Subdivisions	Mc Coy & Woods	Septbr 22, 1880	59	78	27	May 1881	17°50' "
Connections							
6th Stand. Par.l N.	James E. Woods	" " 20, 1880	6	09	00	March 1881	

The above Map of Township No. 25 North of Range No. 118 West of the Sixth Principal Meridian Wyoming Territory is strictly conformable to the field notes of the survey thereof on file in this Office, which have been examined and approved

Surveyor Generals Office,
Cheyenne Wyoming
Sept. 9th 1881

Edw. C. Davis
Dep. Sur. Gen.l

A. Gast & Co. St. Louis Mo.

25-118

TOWNSHIP 25 NORTH, RANGE 118 WEST OF THE SIXTH PRINCIPAL MERIDIAN, WYOMING.

INDEX TO CORNER REMONUMENTATION WITHOUT SURVEY

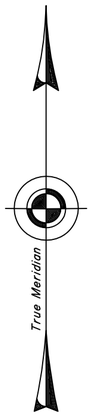

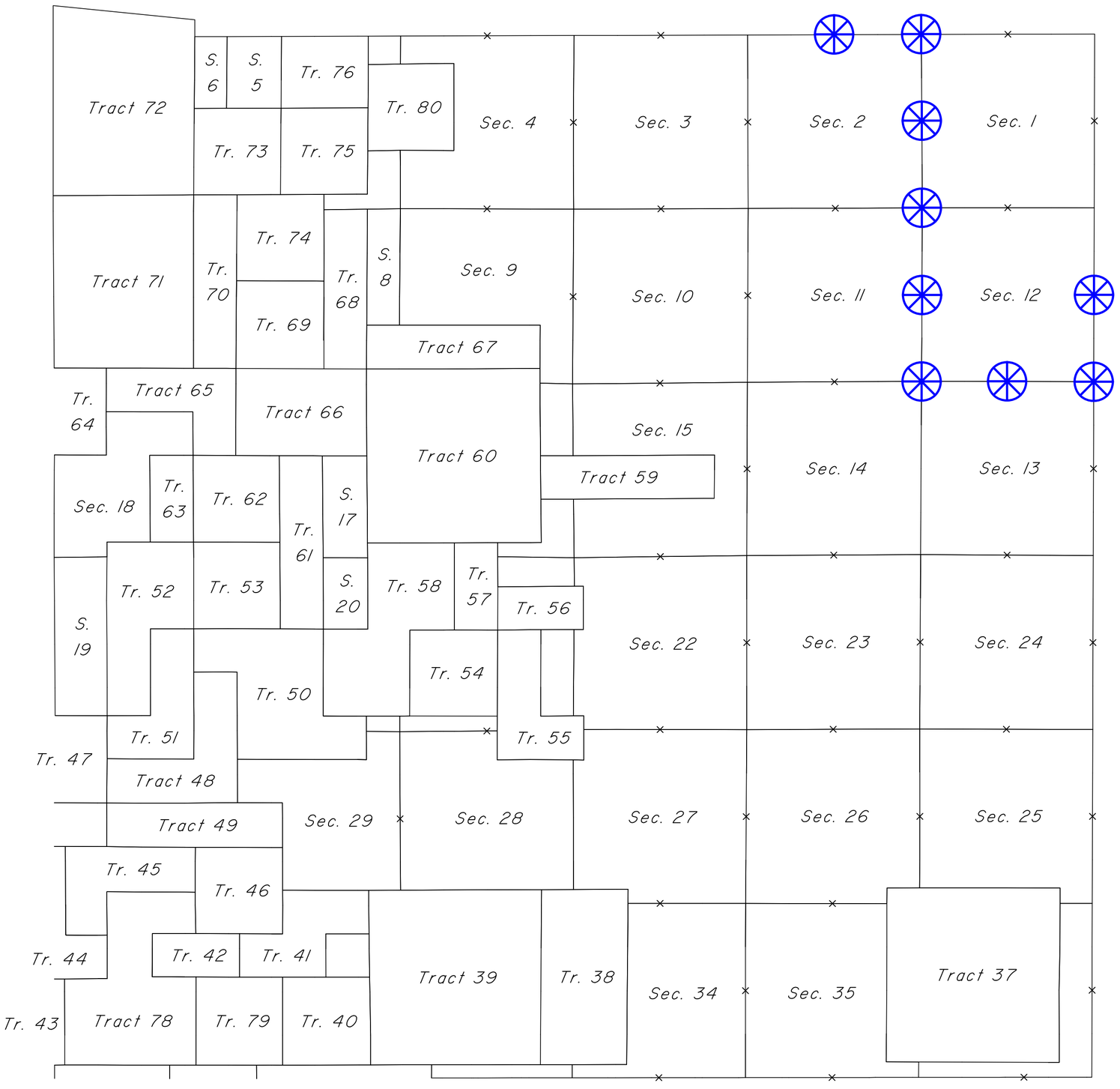

NOT TO SCALE

LEGEND

Remonumented Corner as Indicated

SIXTH STANDARD PARALLEL NORTH

2923

Click Here for Field Notes

Ret. / Resurvey Notes, All or Part

38 Indexed

4878

RESURVEY

TOWNSHIP EXTERIORS

Scale: 1 inch to 160 chains

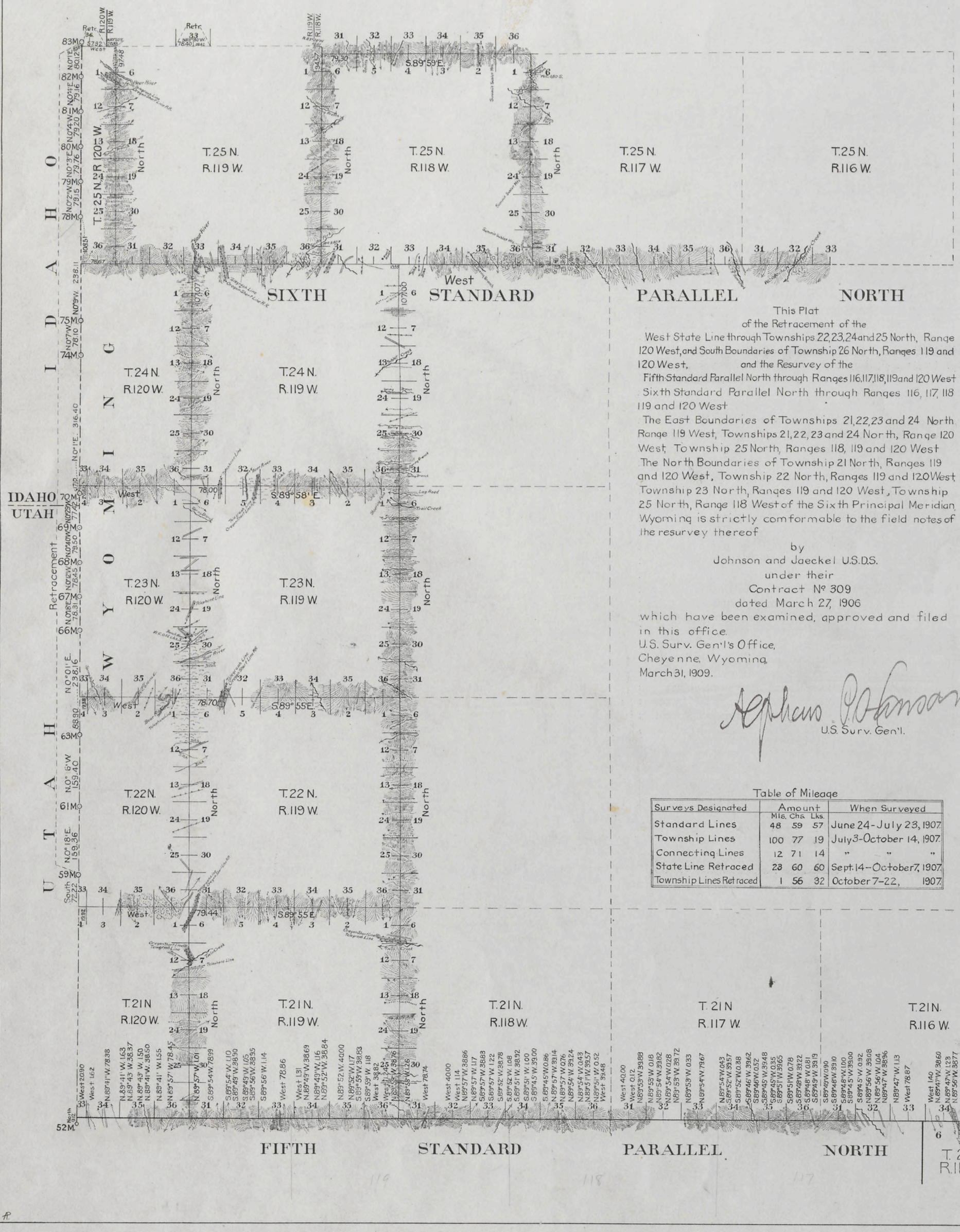

This Plat
of the Retracement of the
West State Line through Townships 22, 23, 24 and 25 North, Range 120 West, and South Boundaries of Township 26 North, Ranges 119 and 120 West, and the Resurvey of the
Fifth Standard Parallel North through Ranges 116, 117, 118, 119 and 120 West
Sixth Standard Parallel North through Ranges 116, 117, 118 119 and 120 West
The East Boundaries of Townships 21, 22, 23 and 24 North Range 119 West, Townships 21, 22, 23 and 24 North, Range 120 West, Township 25 North, Ranges 118, 119 and 120 West
The North Boundaries of Township 21 North, Ranges 119 and 120 West, Township 22 North, Ranges 119 and 120 West, Township 23 North, Ranges 119 and 120 West, Township 25 North, Range 118 West of the Sixth Principal Meridian, Wyoming is strictly conformable to the field notes of the resurvey thereof

by
Johnson and Jaeckel U.S.D.S.
under their
Contract Nº 309
dated March 27, 1906
which have been examined, approved and filed in this office.
U.S. Surv. Gen'l's Office,
Cheyenne, Wyoming,
March 31, 1909.

Alphaeus P. Johnson
U.S. Surv. Gen'l.

Table of Mileage

Surveys Designated	Amount Mls.	Chs.	Lks.	When Surveyed
Standard Lines	48	59	57	June 24 - July 23, 1907.
Township Lines	100	77	19	July 3 - October 14, 1907.
Connecting Lines	12	71	14	" " "
State Line Retraced	23	60	60	Sept. 14 - October 7, 1907.
Township Lines Retraced	1	56	32	October 7-22, 1907.

Accepted by Com Commissioner, in letter E, June 1. 1909.

33

(11)

Click Here for Field Notes

Indexed

839

EXTERIOR LINES

Scale, 3 miles to an inch. *Magnetic Variat. East.*

Surveys Designated	By whom surveyed	Date of Contract	Amount of Surveys			When surveyed
			mls.	chs.	lks.	
Exterior lines	Holcomb & Woods	January 8, 1881	109	25	83	Febr. & March 1881
Connections	" " "	" " "		19	87	March 1881

I hereby certify that the above diagram of the exterior lines of Township 25N, Ranges 113W. to the West Boundary of Wyoming Territory, Township 26N, Ranges 113 & 114 West of the 6th Principal Meridian, is strictly conformable to the field notes of the survey thereof on file in this Office, which have been examined and approved.

Surveyor General's Office,
Cheyenne, Wyo. Sept. 9th 1881

Edw. C. David
Surveyor General.

625

Click Here for Field Notes

6TH STANDARD PARALLEL NORTH.

from the 14th Guide Meridian West, to the West Boundary of Wyom. Territory, between Townships 24 & 25 N., Ranges 113 to 120 inclusive, and West of the 6th Prcpl Meridian.

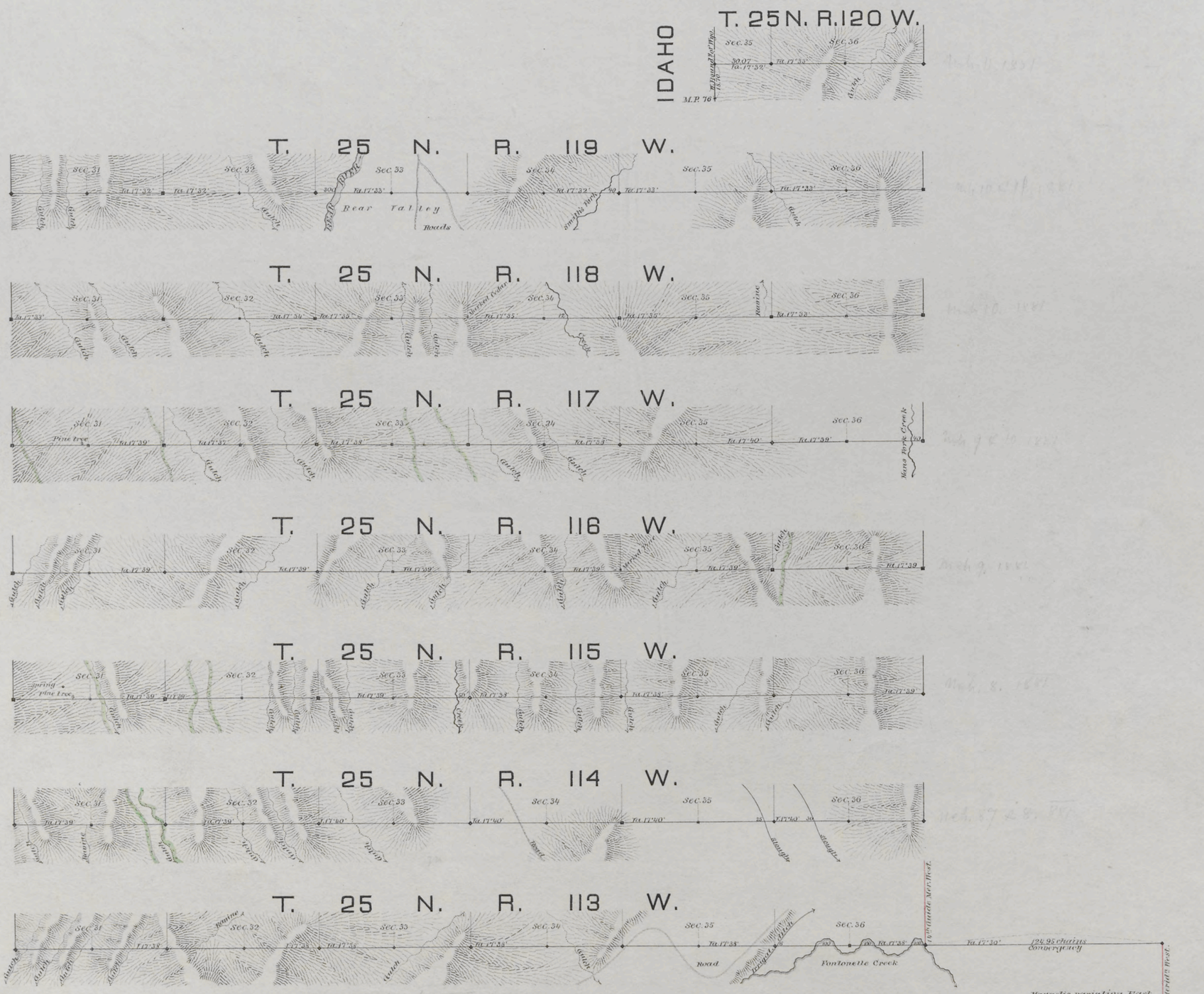

Scale, 40 chains to an inch.

Magnetic variation East.

Surveys Designated	By whom surveyed	Date of Contract	Amount of Surveys mls.	chs.	lks.	When surveyed
6th Standd Parl North	James E. Woods	September 20, 1880	43	30	7	March 1881
Connections	" " "	" " "	0	18	70	" "
Convergency	" " "	" " "	1	44	95	" "

I hereby certify that the above diagram of the 6th Standard Parallel North, from the 14th Guide Meridian West to the West Boundary of Wyoming Territory, between Townships 24 & 25 N., Ranges 113 to 120 W. inclusive, and West of the 6th Principal Meridian, Wyoming Territory, is strictly conformable to the field notes of the survey thereof on file in this Office, which have been examined and approved.

Surveyor General's Office,
Cheyenne, Wyo. June 23rd 1881.

Edw. C. David
Surveyor General.