Click Here for Field Notes

2408

(4-675b)

ORIGINAL

INDEPENDENT RESURVEY

TOWNSHIP Nº 26 NORTH RANGE Nº 115 WEST OF THE SIXTH PRINCIPAL MERIDIAN. WYOMING

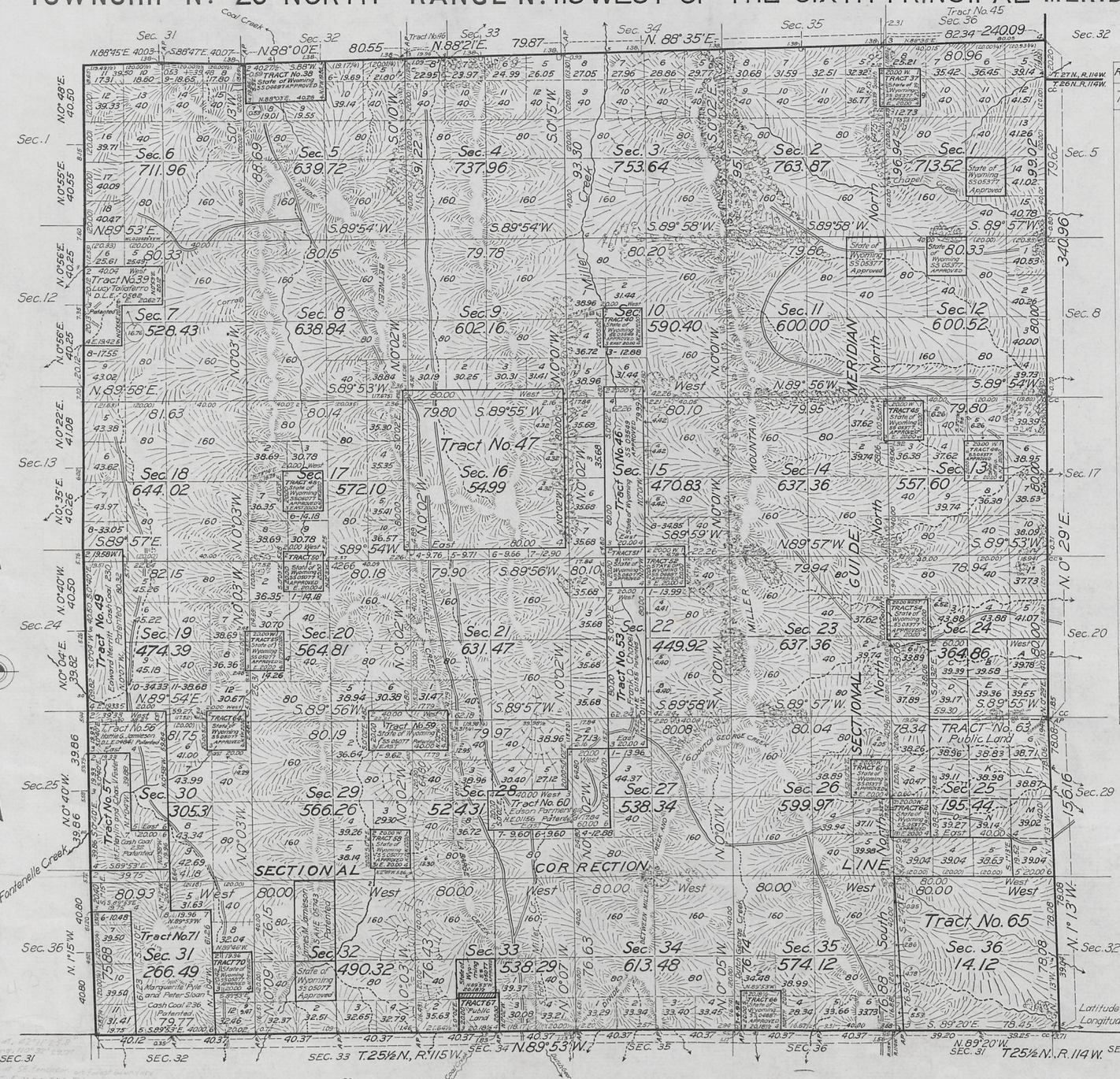

INDEX TO SEGREGATED TRACTS

RESURVEY				ORIGINAL SURVEY					
Tract No.	T.	R.	Sec.	Subdivisions	ENTRY Kind	ENTRY No.	Status in Land Office	Entryman
37	26	115	1	Lot 4	S S	05377	Approved	State of Wyoming
38	"	"	5	Lots 3 and 4	S S	04497	Approved	State of Wyoming
39	"	"	7	Lots 2 and 3				
	"	"	7	SE¼NW¼	D L E	0582	Patented	Lucy R. Taliaferro
40	"	"	10	NE¼SW¼	S S	03549	Approved	State of Wyoming
44	"	"	13	SW¼NE¼	S S	05377	Approved	State of Wyoming
45	"	"	13	NW¼NW¼	S S	05377	Approved	State of Wyoming
46	"	"	15	E½NW¼, E½SW¼	S S	03549	Approved	State of Wyoming
47	"	"	16	All	Designated School Section			
48	"	"	17	NE¼SW¼	S S	05077	Approved	State of Wyoming
49	"	"	19	Lots 1, 2, 3 and 4	CASH COAL	230	Patented	Edward Merritt
50	"	"	20	NE¼NW¼	S S	05077	Approved	State of Wyoming
51	"	"	22	NE¼NW¼	S S	05077	Approved	State of Wyoming
52	"	"	22	NW¼NE¼	S S	04887	Approved	State of Wyoming
53	"	"	22	SE¼NW¼, E½SW¼				
	"	"	27	NE¼NW¼	H E	01155	Patented	Frank D. Chapel
54	"	"	24	SW¼NW¼	S S	05377	Approved	State of Wyoming
55	"	"	20	NW¼SW¼	S S	05077	Approved	State of Wyoming
56	"	"	30	Lot 1, E½NW¼				
	"	"	30	NE¼SW¼	D L E	04841	Patented	Hattie G. Jamieson
57	"	"	30	Lots 2, 3 and 4				M. F. Naylin and
	"	"	30	SE¼SW¼	CASH COAL	232	Patented	Chas. V. Foster
58	"	"	29	SE¼SE¼	S S	05077	Approved	State of Wyoming
59	"	"	28	NW¼NW¼				
	"	"	29	NE¼NE¼	S S	05077	Approved	State of Wyoming
60	"	"	27	SW¼NW¼, NW¼SW¼				
	"	"	28	N½SE¼	H.E.	01156	Patented	Edson Parmenter
61	"	"	26	SE¼NE¼	S S	05377	Approved	State of Wyoming
62	"	"	25	NW¼SW¼	S S	05377	Approved	State of Wyoming
63	Public Land, erroneously occupied under S.R.H.E. 09123, Anton Facinelli							
64	26	115	30	NE¼NE¼	S S	05077	Approved	State of Wyoming
65	"	"	36	All	Designated School Section			
66	"	"	35	SW¼SW¼	S S	04887	Approved	State of Wyoming
67	Public Land, erroneously occupied under State Selection 05077							
70	26	115	31	NE¼SE¼	S S	05077	Approved	State of Wyoming
71	"	"	31	Lot 1, SW¼NE¼				Marguerite Pyle
	"	"	31	E½NW¼, E½SW¼				and
	"	"	31	W½SE¼	CASH COAL	236	Patented	Peter Sloan

Coal indications in west range of sections

All tract segregations shown hereon, except Tract 63 and Tract 67, and all other claims shown to conform to the lines of the resurvey, whether by the original or new legal subdivisions, represent the position and form of said tracts under the original de-description as referred to the original survey, located as such on the ground according to the best available evidence of their true position

Tracts 63 and 67 cover unentered public land, erroneously occupied under H.E. 09123 and State Selection 05077 segregated under authority of Sec. 455 of the Manual of Surveying Instructions

Area of conflict of Tract 67 with NE¼SW¼ Section 33, 6.41 Acres

Mean Magnetic Declination,

Scale: 40 Chains to an Inch.

Area Surveyed, 23,455.38 Acres.

LINES DESIGNATED	BY WHOM SURVEYED	GROUP Nº	GROUP DATE	MILEAGE MLS.	MILEAGE CHS	WHEN SURVEYED BEGUN	WHEN SURVEYED COMPLETED
Exterior	W.J. Millrick & R.W. Riley	58	April 20, 1923	24	24.16	May 24, 1923	October 4, 1926
Subdivisional	Ruben W. Riley	"	"	60	52.67	June 20, 1926	October 4, 1926
Connecting	"	"	"	3	45.27	"	"
Private Land Claim	"	"	"	40	79.01	"	"

Office of U.S. Supervisor of Surveys
Denver, Colorado, Sept. 22, 1927.
The above plat of Township No. 26N., Range No. 115 W., of the Sixth Principal Meridian, Wyoming, is strictly conformable to the field notes of the survey thereof which have been examined and approved.

Franklin Johnson
U.S. Supervisor of Surveys.

DEPARTMENT OF THE INTERIOR
GENERAL LAND OFFICE
Washington, D.C., Nov. 28, 1927.
The survey represented by this plat having been correctly executed in accordance with the requirements of law and the regulations of this office, is hereby accepted.

Thos. C. Havell
Assistant Commissioner.

AM7

U. S. GOVERNMENT PRINTING OFFICE

1705-A

Trans. to Evanston L.O. Feb. 18, 1928

26-115 | 27

Click Here for Field Notes

(22) 2407 70

TOWNSHIP No. 26 NORTH, RANGE No. 115 WEST of the 6th Principal MERIDIAN.



Total number of Acres. 23021.64

Surveys Designated	By Whom Surveyed	Date of Contract	Amount of Surveys Mls.	Chs.	Lks.	When Surveyed	Magnetic Declination
W. & N. Township lines	Holcombe Woods	Janry 8, 1881	11	73	35	May 18, 19, 1881	17° 30' East
Subdivisions	Wm Coy & Woods	Sept. 22, 1880	59	77	86	June 1-10, 1881	17° 30' " "
Connections							
E. & S. Township	Holcombe Woods	Janry 8th 1881	12	00	10	Febr. 24 & 28, 1881	

The above Map of Township No. 26 North Range No. 115 West of the Sixth Principal Meridian Wyoming Territory is strictly conformable to the field notes of the survey thereof on file in this Office, which have been examined and approved.

Surveyor General's Office,
Cheyenne Wyoming
September 11th 1883

Edw. C. David
Surv. Genl.

A. Gast & Co., St. Louis Mo.

1705

26-115

(22) 2362 Click Here for Field Notes

47

EXTERIOR LINES.

Scale 3 miles to 1 inch. Magnetic Variation E.

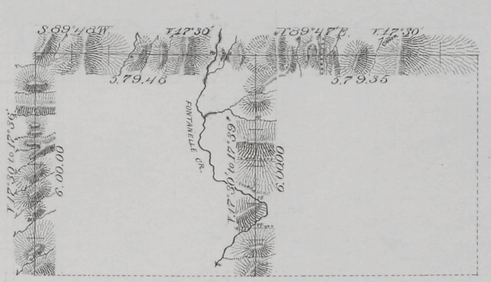

Surveys Designated.	By Whom Surveyed.	Date of Contract.	Amount of Surveys. Mls	Chs	Lks	When Surveyed
Exterior lines	Chas. W. Holcomb & R. H. Woods	Jan. 8th 1881	23	78	83	May 18th-21st 1881

I hereby certify that the above diagram of the Exterior lines of Townships 26 North, Ranges 115 & 116 West of the 6th Principal Meridian Wyoming Territory, is strictly conformable to the field notes of the survey thereof on file in this Office, which have been examined & approved.

Surveyor Generals Office,
Cheyenne Wyoming September 4th 1883 } Edw. C. David Sur. Gen.

1682