Accession No. 6066

ORIGINAL

TOWNSHIP No. 26 NORTH, RANGE No. 117 WEST OF THE SIXTH PRINCIPAL MERIDIAN, WYOMING.

INDEPENDENT RESURVEY WITH TRACT SEGREGATIONS

SECTIONS 10, 11, 14, 15, 20, 22, 23, 34 AND 35.

IN 2 SHEETS
SHEET NO. 2

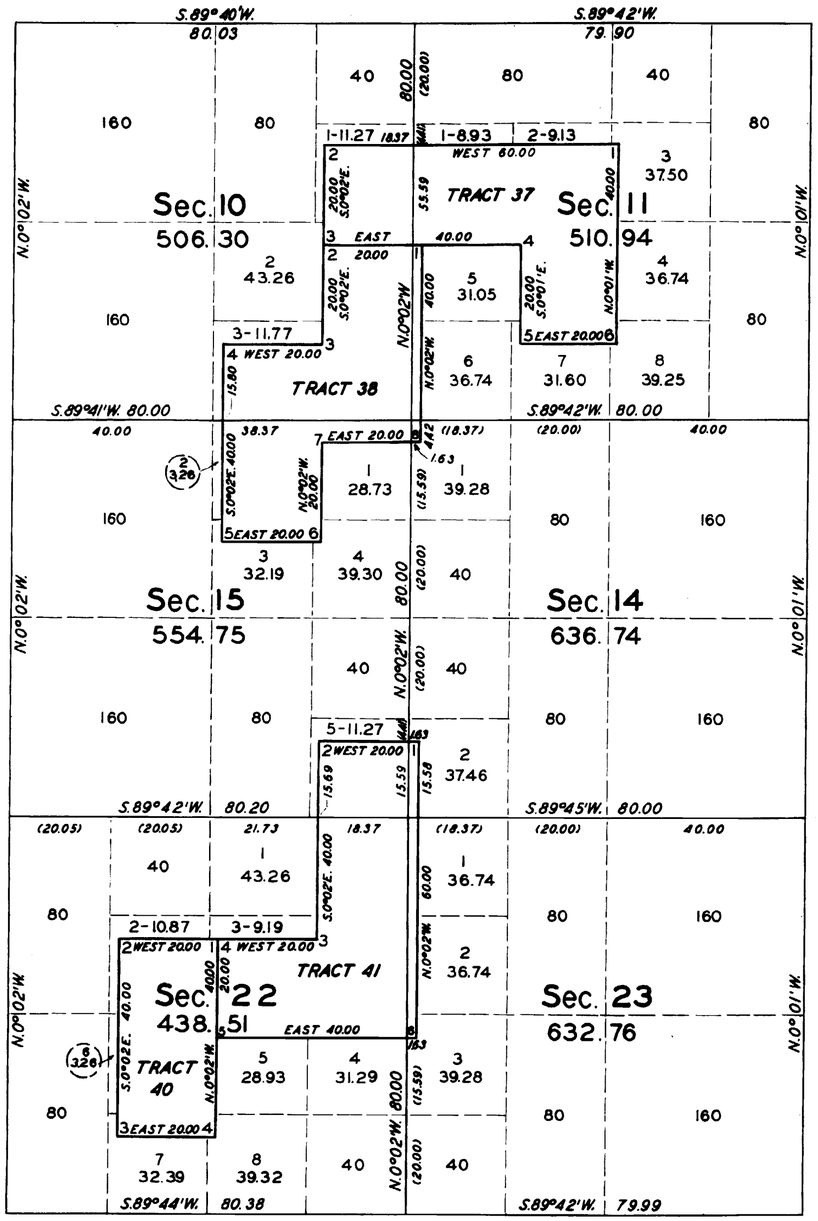

SCALE: 20 CHAINS TO AN INCH.

INDEX TO SEGREGATED TRACTS

TRACT		ORIGINAL SURVEY			
NO.	ENTRY AND STATUS	T.	R.	Sec.	SUBDIVISION
37	EVANSTON 319 CASH WILLIAM R. DALEY PATENTED	26	117	11 12	N½SE¼ W½SW¼
38	EVANSTON 314 CASH FRANK PFEIFFER PATENTED	26	117	11 14 14	SW¼SE¼ NW¼NE¼ E½NW¼
39	EVANSTON 313 CASH CHARLES H. HIBBS PATENTED	26	117	21	S½NW¼
40	EVANSTON 315 CASH WILLIAM NEWBROUGH PATENTED	26	117	23	W½SW¼
41	EVANSTON 312 CASH RICHARD A. KEENAN PATENTED	26	117	23 23 23	W½NE¼ NE¼SW¼ NW¼SE¼
42	EVANSTON 324 CASH JOHN JOHNSON PATENTED	26	117	35 35	N½SW¼ SE¼SW¼
43	EVANSTON 321 CASH FRANK A. MANLEY PATENTED	26	117	35	SE¼

OFFICE OF U.S. SUPERVISOR OF SURVEYS
DENVER, COLORADO., MAY 17, 1935.
THE ABOVE PLAT OF TOWNSHIP NO. 26 NORTH, RANGE NO. 117 WEST OF THE SIXTH PRINCIPAL MERIDIAN, WYOMING, IS STRICTLY CONFORMABLE TO THE FIELD NOTES OF THE RESURVEY THEREOF WHICH HAVE BEEN EXAMINED AND APPROVED

U.S. SUPERVISOR OF SURVEYS

DEPARTMENT OF THE INTERIOR
GENERAL LAND OFFICE
WASHINGTON, D.C., JUNE 4, 1935.
THE RESURVEY REPRESENTED BY THIS PLAT HAVING BEEN CORRECTLY EXECUTED IN ACCORDANCE WITH THE REQUIREMENTS OF LAW AND THE REGULATIONS OF THIS OFFICE IS HEREBY ACCEPTED

ASSISTANT COMMISSIONER

M.D.K.

1892-B

Plans mailed to Evanston L.O. Dec. 16, 1936

26-117

Accession No. 6066

ORIGINAL

TOWNSHIP No. 26 NORTH, RANGE No. 117 WEST OF THE SIXTH PRINCIPAL MERIDIAN, WYOMING.

INDEPENDENT RESURVEY WITH TRACT SEGREGATIONS

SECTIONS 10, 11, 14, 15, 20, 22, 23, 34 AND 35.

IN 2 SHEETS
SHEET NO. 2

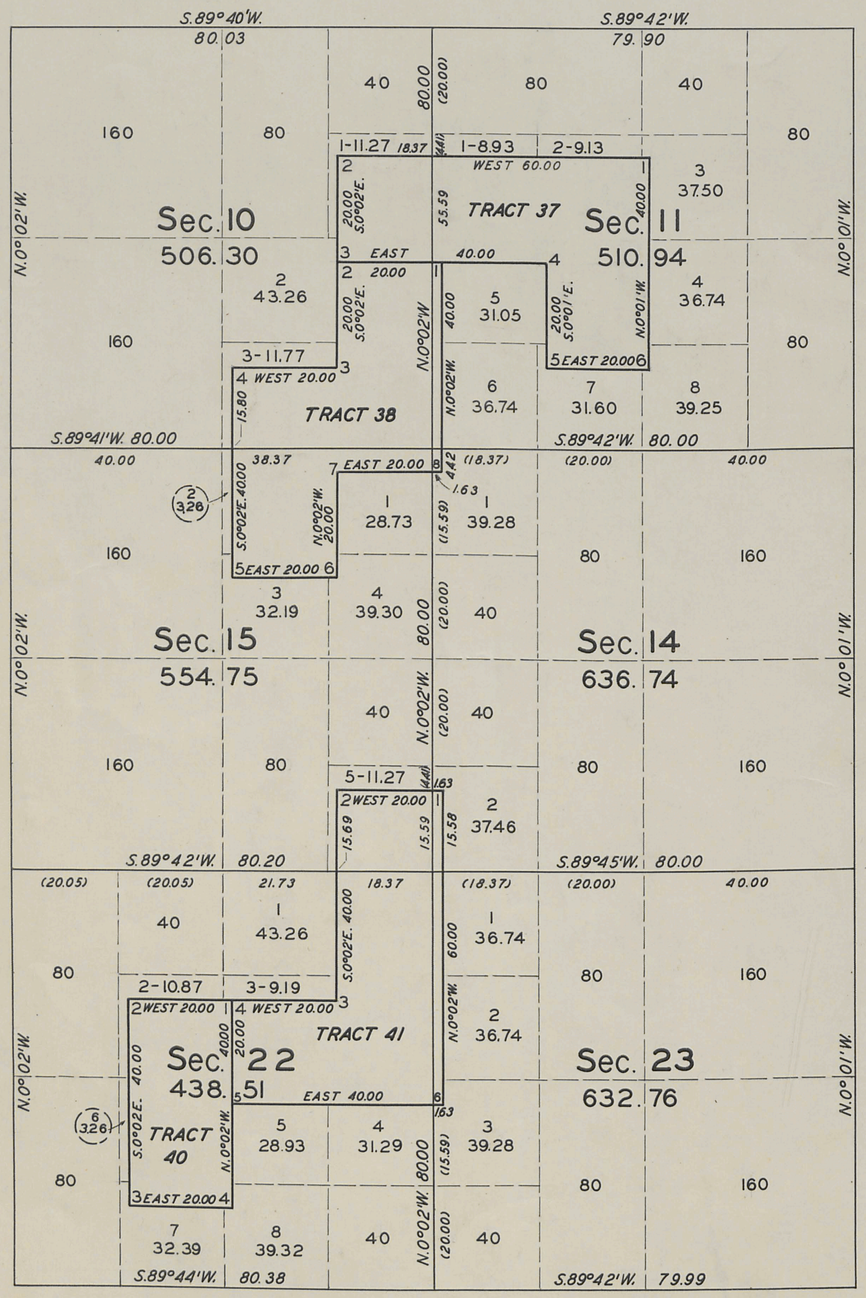

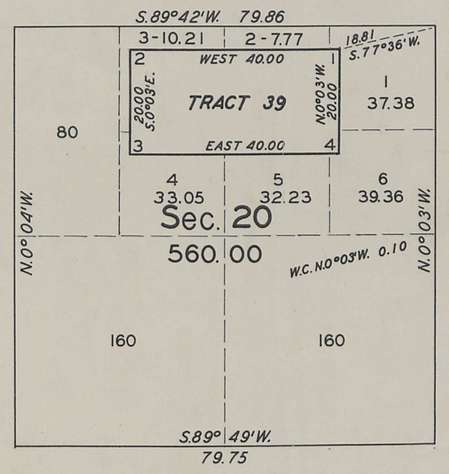

INDEX TO SEGREGATED TRACTS

TRACT		ORIGINAL SURVEY			
NO.	ENTRY AND STATUS	T.	R.	Sec.	SUBDIVISION
37	EVANSTON 319 CASH WILLIAM R. DALEY PATENTED	26	117	11 12	N 1/2 SE 1/4 W 1/2 SW 1/4
38	EVANSTON 314 CASH FRANK PFEIFFER PATENTED	26	117	11 14 14	SW 1/4 SE 1/4 NW 1/4 NE 1/4 E 1/2 NW 1/4
39	EVANSTON 313 CASH CHARLES H. HIBBS PATENTED	26	117	21	S 1/2 NW 1/4
40	EVANSTON 315 CASH WILLIAM NEWBROUGH PATENTED	26	117	23	W 1/2 SW 1/4
41	EVANSTON 312 CASH RICHARD A. KEENAN PATENTED	26	117	23 23 23	W 1/2 NE 1/4 NE 1/4 SW 1/4 NW 1/4 SE 1/4
42	EVANSTON 324 CASH JOHN JOHNSON PATENTED	26	117	35 35	N 1/2 SW 1/4 SE 1/4 SW 1/4
43	EVANSTON 321 CASH FRANK A. MANLEY PATENTED	26	117	35	SE 1/4

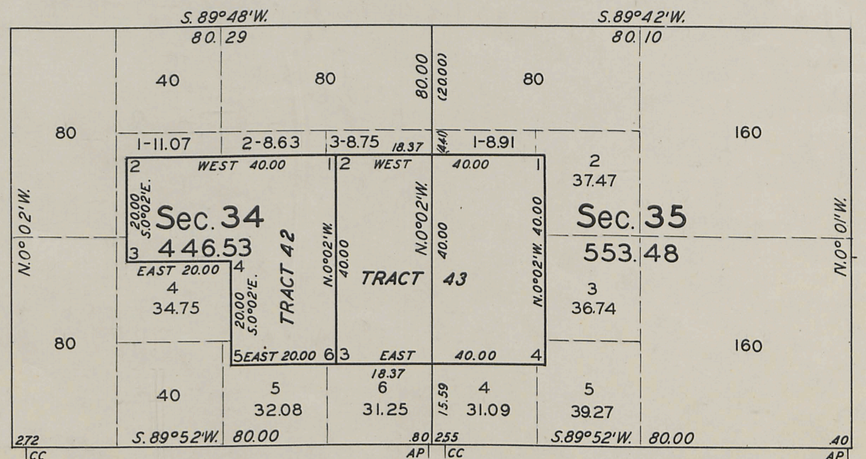

SCALE: 20 CHAINS TO AN INCH.

OFFICE OF U.S. SUPERVISOR OF SURVEYS
DENVER, COLORADO., MAY 17, 1935.
THE ABOVE PLAT OF TOWNSHIP NO. 26 NORTH, RANGE NO. 117 WEST OF THE SIXTH PRINCIPAL MERIDIAN, WYOMING, IS STRICTLY CONFORMABLE TO THE FIELD NOTES OF THE RESURVEY THEREOF WHICH HAVE BEEN EXAMINED AND APPROVED

U.S. SUPERVISOR OF SURVEYS

DEPARTMENT OF THE INTERIOR
GENERAL LAND OFFICE
WASHINGTON, D.C., JUNE 4. 1935.
THE RESURVEY REPRESENTED BY THIS PLAT HAVING BEEN CORRECTLY EXECUTED IN ACCORDANCE WITH THE REQUIREMENTS OF LAW AND THE REGULATIONS OF THIS OFFICE IS HEREBY ACCEPTED

ASSISTANT COMMISSIONER

M.D.K.

1892-B

Transmitted to Evanston L. O.
Apr. 15, 1936

26-117

Click Here for Field Notes

Click Here for Exterior Notes

Accession No 6059

ORIGINAL

TOWNSHIP No. 26 NORTH, RANGE No. 117 WEST OF THE SIXTH PRINCIPAL MERIDIAN, WYOMING.

INDEPENDENT RESURVEY WITH TRACT SEGREGATIONS

IN 2 SHEETS

SHEET NO. 1

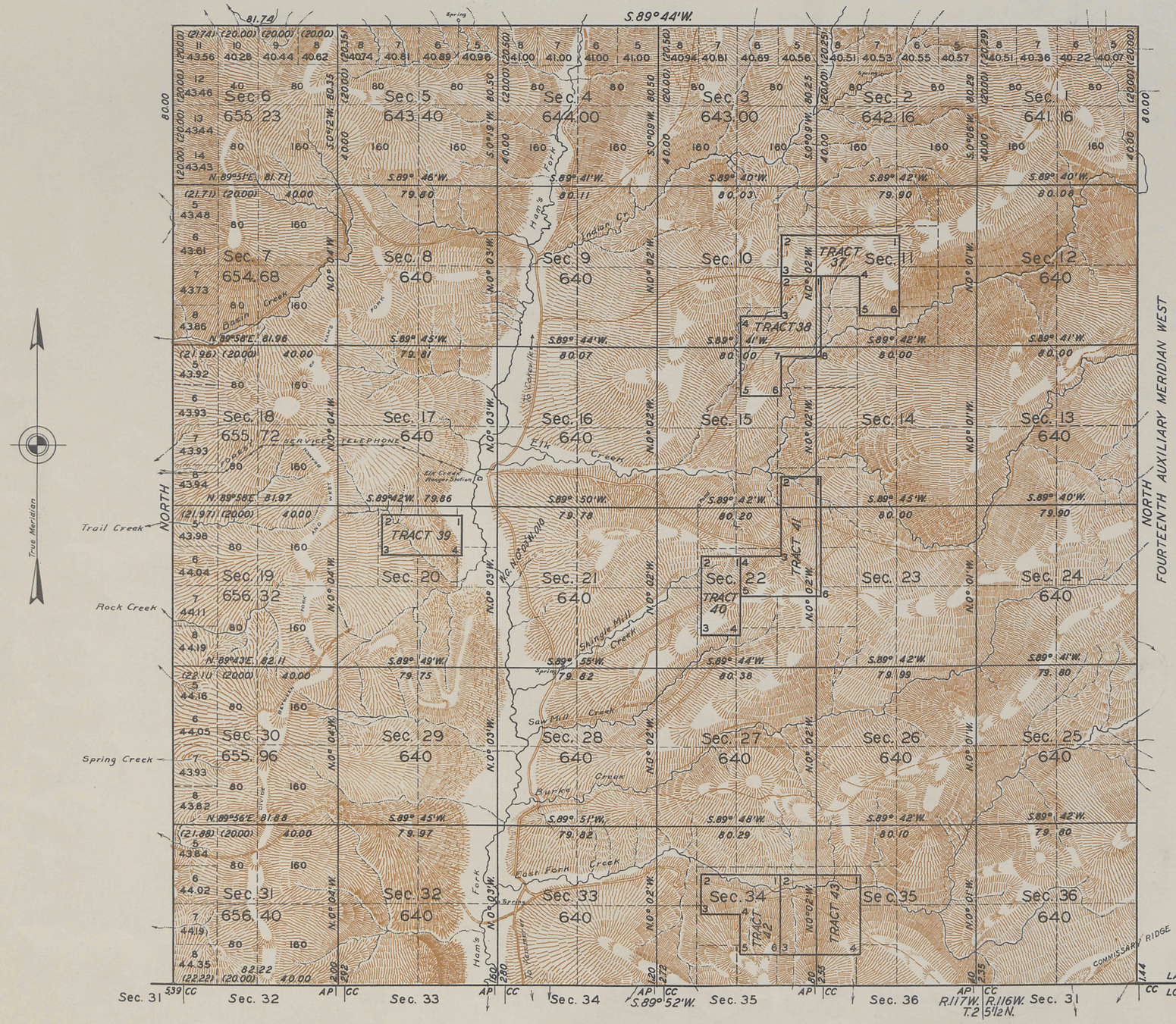

SCALE: 40 CHAINS TO AN INCH.

LINES DESIGNATED	BY WHOM SURVEYED	GROUP NO.	GROUP DATE	MILEAGE MLS.	MILEAGE CHS.	WHEN SURVEYED BEGUN	WHEN SURVEYED COMPLETED
S., E. & N. BDRS.	MOOR & BURRITT.	118	APR. 30, 1931	18	3.96	JUNE 5, 1934	JUNE 25, 1934
SUBDIVISIONAL	" "	"		60	10.78	JUNE 5, 1934	JULY 31, 1934
TRACT	BROWN MOOR & BURRITT	"		13	40.00	"	"
CONNECTING	" " "	"		1	50.30	"	"
WEST BOUNDARY	LEO M. PETERSEN	"		6	0.00	AUG. 26, 1933	SEPT. 7, 1933

D.&G.
M.D.K.

ALL TRACT SEGREGATIONS SHOWN HEREON REPRESENT THE POSITION AND FORM OF SAID TRACTS UNDER THE ORIGINAL DESCRIPTION AS REFERRED TO THE ORIGINAL SURVEY. LOCATED AS SUCH ON THE GROUND ACCORDING TO THE BEST AVAILABLE EVIDENCE OF THEIR TRUE POSITION

RESURVEY AUTHORIZED BY COMMISSIONER'S LETTER "E" DATED MARCH 11, 1931.

AREA OF TOWNSHIP	23,148.04	ACRES
AREA OF TRACTS	920.00	ACRES
AREA EXCLUSIVE OF TRACTS	22,228.04	ACRES

LATITUDE 42° 11' N.
LONGITUDE 110° 40' W.

OFFICE OF U.S. SUPERVISOR OF SURVEYS
DENVER, COLORADO., MAY 17, 1935.
THE ABOVE PLAT OF TOWNSHIP NO. 26 NORTH, RANGE NO. 117 WEST OF THE SIXTH PRINCIPAL MERIDIAN, WYOMING, IS STRICTLY CONFORMABLE TO THE FIELD NOTES OF THE RESURVEY THEREOF WHICH HAVE BEEN EXAMINED AND APPROVED

U.S. SUPERVISOR OF SURVEYS

DEPARTMENT OF THE INTERIOR
GENERAL LAND OFFICE
WASHINGTON, D.C., JUNE 4. 1935.
THE RESURVEY REPRESENTED BY THIS PLAT HAVING BEEN CORRECTLY EXECUTED IN ACCORDANCE WITH THE REQUIREMENTS OF LAW AND THE REGULATIONS OF THIS OFFICE IS HEREBY ACCEPTED

ASSISTANT COMMISSIONER

1892-A

Transmitted to Evanston, Wyo.
April 15, 1936

P.L.S. 6/20

26-117

Click Here for Field Notes

2913

TOWNSHIP No. 26 NORTH, RANGE No. 117 WEST of the 6TH Principal MERIDIAN.

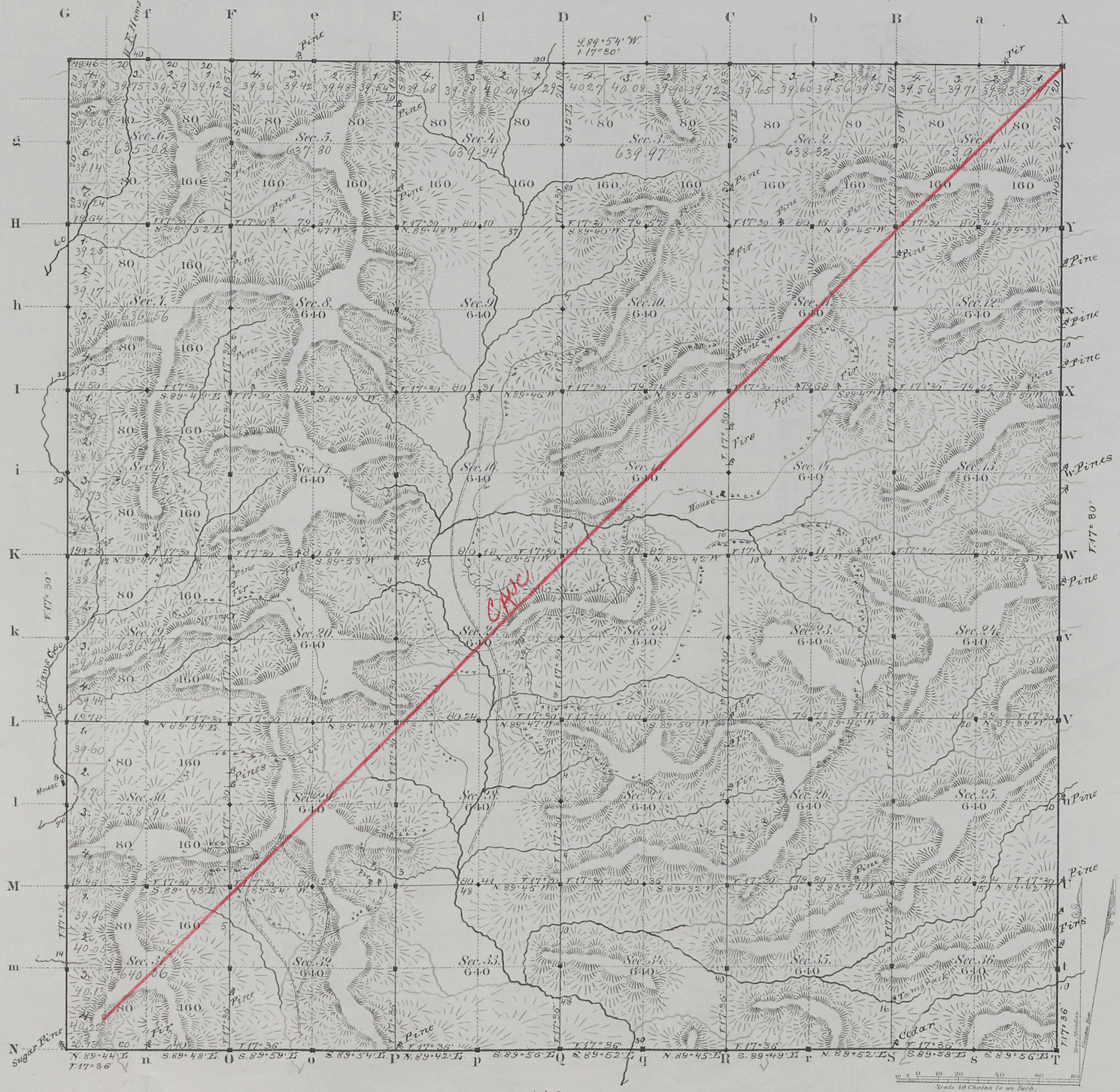

Total number of Acres. 23017.42

Surveys Designated	By Whom Surveyed	Date of Contract	Amount of Surveys Mls	Chs	Lks	When Surveyed	Magnetic Declination
W. & N. Township lines	M. F. Reilly	May 29, 1883	11	79	46	June 25, 26, 1883	17° 30' East
Subdivisions	" "	" "	59	79	64	July 19-26, 1883	17° 30 " "
Connections							
S. & E. Townsh. l.	Holcomb & Woods	Jan.ry 8, 1881	12	00	13	Mrch. 4, and May 20, 1881	

The above Map of Township No. 26 North Range No. 117 West of the Sixth Principal Meridian Wyoming Territory is strictly conformable to the field notes of the survey thereof on file in this Office, which have been examined and approved

Surveyor General's Office,
Cheyenne Wyoming
December 29th 1883

Edw. C. Davis
" Sur.r Gen.l

A. Gast & Co., St. Louis Mo.

Cane
26-117

1892

(24) Indexed 2916

Click Here for Field Notes

55

EXTERIOR LINES.

Scale 3 miles to 1 inch. Magnetic Variation E.

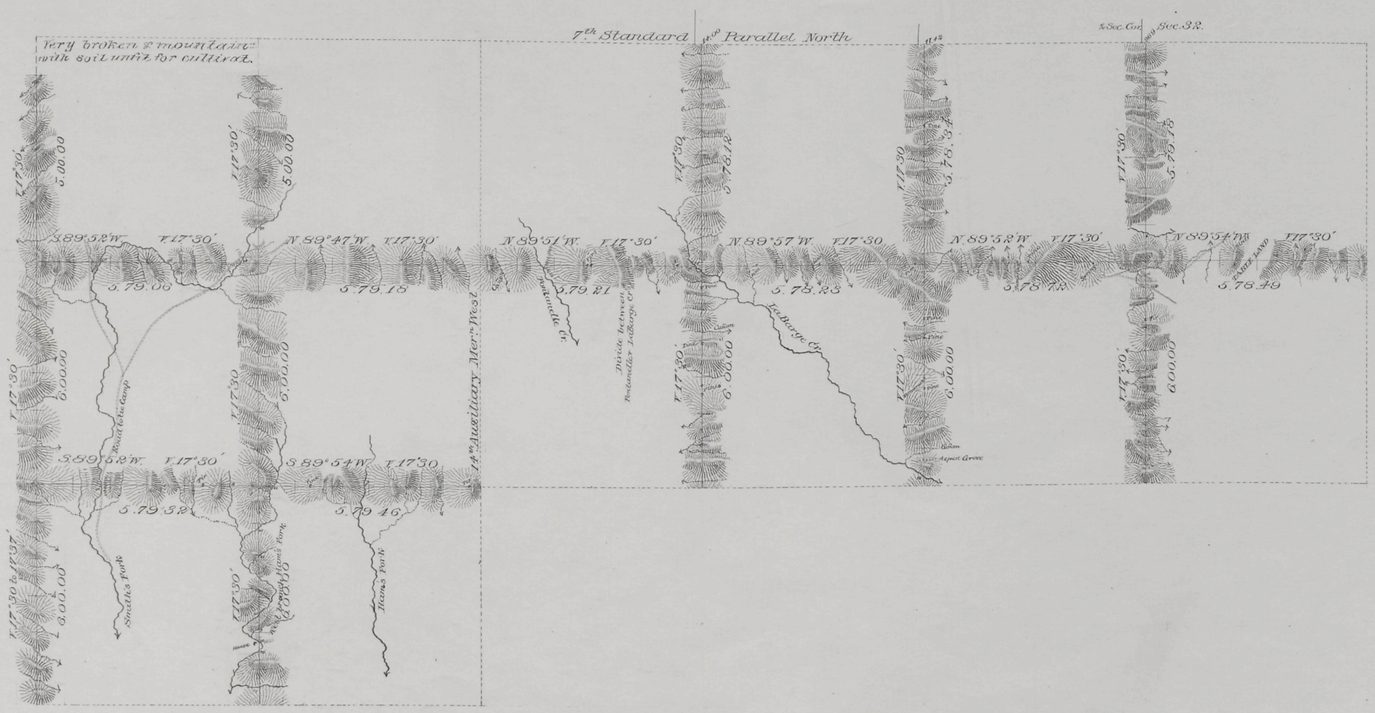

Surveys Designated.	By Whom Surveyed.	Date of Contract.	Amount of Surveys			When Surveyed.
			Mls.	Chs.	Lks.	
Exterior lines	M. F Reilly	May 29th 1883	117	67	31	June 16-Oct. 16, 1883
Connections	" " "	" " "		35	11	" " "

I hereby certify that the above diagram of the Exterior lines of Townships 26 N, Ranges 117 & 118 W and Townships 27 & 28 N, Ranges 113, 114, 115, 116, 117 & 118 W, of the 6th P.M. Wyoming Territory, is strictly conformable to the field notes of the survey thereof on file in this Office, which have been examined and approved.
Surveyor General's Office.
Cheyenne, Wyoming December 29th 1883 } Edw. C. Faurot Surv. Genl.

1895