34 **Click Here for Field Notes** 38

4752

Fractional Township No. 26 North Range No. 120 West of the 6 Principal Meridian



Meanders of

Posts	Courses	Ch.s Lk.s	Posts	Courses	Ch.s Lk.s	Posts	Courses	Ch.s Lk.s

Latitude 42°12'N
Longitude 111°W
Mean mag. decl. 17°30'E

Total number of Acres 2812.16

Surveys Designated	By Whom Surveyed	Date of Contract NO	Amount of Surveys M.	Ch.s	Lk.s	When Surveyed
East and North Township line	Warner & Blout	273 April 15 1899	6	58	52	June 6 to Aug 31 1899
Subdivisions	" " "	" " " "	3	53	06	Sept 3 to 4 "
Connections	" " "	" " " "		49	58	" " " " "
Resurvey of S and W Bdrys	" " "	" " " "	6	58	44	Aug 31 to Sept 2 "
W Bdry of Wyo	F. V. Richards	G.L.O. May 29 1873	5	78	44	June 17 to 20th 1874
S Bdry of T.P.	Charles Holcomb	118 Jan 8 1881	1	29	98	Mch 10th 1881

The above Map of Fractional Township No. 26 North, of Range No. 120 West of the 6 Principal Meridian, in Wyoming, is strictly conformable to the field notes of the survey thereof on file in this Office, which have been examined and approved.

Surveyor General's Office,
Cheyenne Wyo. May 11 1900

Alpheus P. Hanson
Sur.r Gen.l

Filed OCT 27 1900

Comm. letter Oct 24-1900

2824

S.B.

THE NORRIS PETERS CO., LITHO., WASHINGTON, D. C.

26-120

2923

Click Here for Field Notes

Ret. / Resurvey Notes, All or Part

Indexed 38

4878

RESURVEY

TOWNSHIP EXTERIORS

Scale: 1 inch to 160 chains

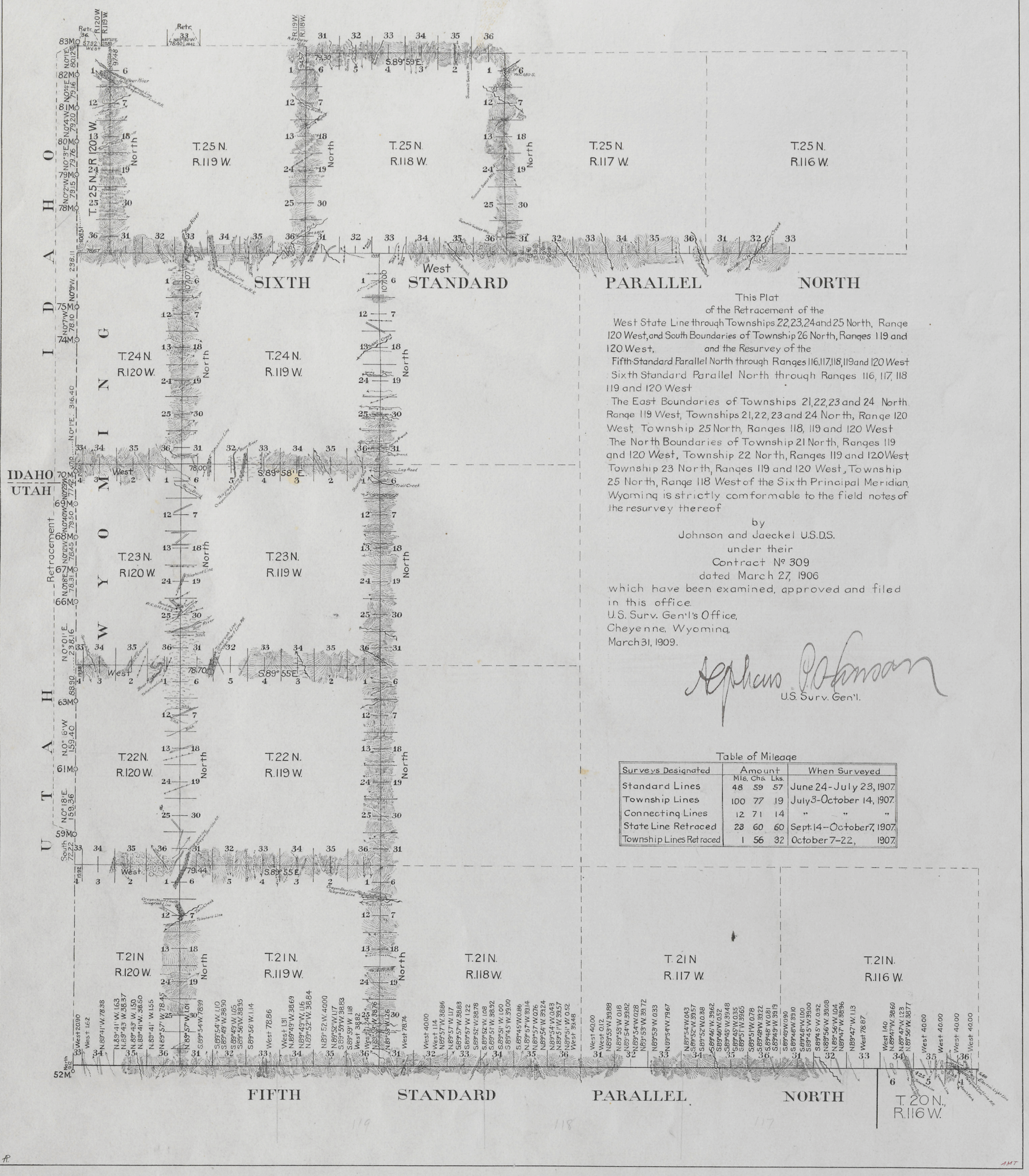

This Plat
of the Retracement of the
West State Line through Townships 22, 23, 24 and 25 North, Range 120 West, and South Boundaries of Township 26 North, Ranges 119 and 120 West, and the Resurvey of the
Fifth Standard Parallel North through Ranges 116, 117, 118, 119 and 120 West
Sixth Standard Parallel North through Ranges 116, 117, 118 119 and 120 West
The East Boundaries of Townships 21, 22, 23 and 24 North Range 119 West, Townships 21, 22, 23 and 24 North, Range 120 West, Township 25 North, Ranges 118, 119 and 120 West
The North Boundaries of Township 21 North, Ranges 119 and 120 West, Township 22 North, Ranges 119 and 120 West, Township 23 North, Ranges 119 and 120 West, Township 25 North, Range 118 West of the Sixth Principal Meridian, Wyoming is strictly comformable to the field notes of the resurvey thereof

by
Johnson and Jaeckel U.S.D.S.
under their
Contract Nº 309
dated March 27, 1906
which have been examined, approved and filed in this office.
U.S. Surv. Gen'l's Office,
Cheyenne, Wyoming,
March 31, 1909.

Stephen O. Johnson
U.S. Surv. Gen'l.

Table of Mileage

Surveys Designated	Amount Mls.	Chs.	Lks.	When Surveyed
Standard Lines	48	59	57	June 24-July 23, 1907.
Township Lines	100	77	19	July 3-October 14, 1907.
Connecting Lines	12	71	14	" " "
State Line Retraced	23	60	60	Sept. 14-October 7, 1907.
Township Lines Retraced	1	56	32	October 7-22, 1907.

Accepted by Dtn Commissioner, in letter E, June 1. 1909.

33

2818

Click Here for Field Notes

Ret. / Resurvey Notes, All or Part

TOWNSHIP EXTERIORS

Scale: 1 inch = 160 chains.

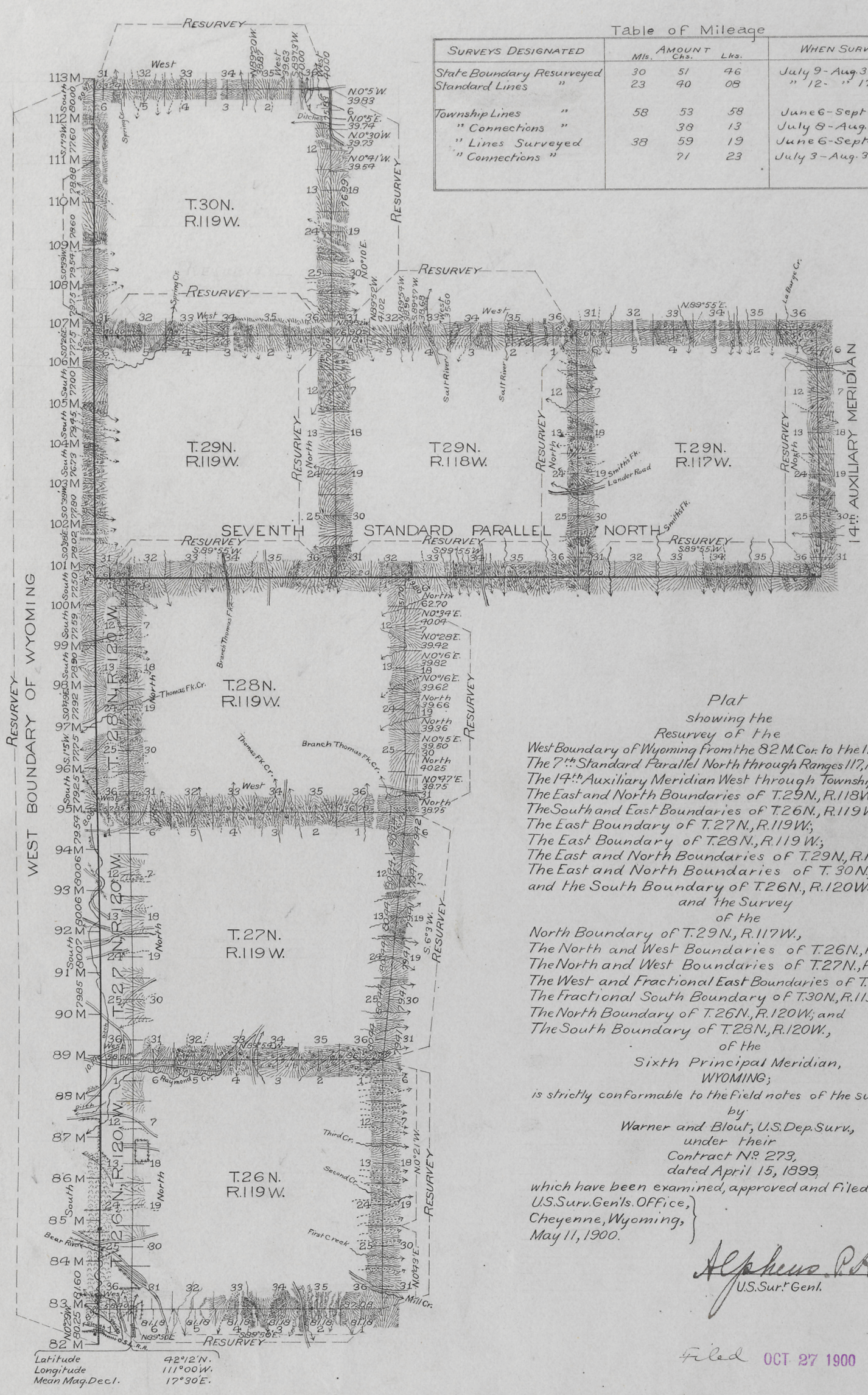

Table of Mileage

Surveys Designated	Amount Mls.	Chs.	Lks.	When Surveyed
State Boundary Resurveyed	30	51	46	July 9 - Aug. 31, 1899.
Standard Lines "	23	40	08	" 12 - " 17, "
Township Lines "	58	53	58	June 6 - Sept. 6, 1899
" Connections "		38	13	July 8 - Aug. 31, "
" Lines Surveyed	38	59	19	June 6 - Sept. 1, "
" Connections "		21	23	July 3 - Aug. 31, "

Plat
showing the
Resurvey of the
West Boundary of Wyoming from the 82 M. Cor. to the 113 M. Cor.;
The 7th Standard Parallel North through Ranges 117, 118 and 119 W.;
The 14th Auxiliary Meridian West through Township 29 North;
The East and North Boundaries of T. 29 N., R. 118 W.;
The South and East Boundaries of T. 26 N., R. 119 W.;
The East Boundary of T. 27 N., R. 119 W.;
The East Boundary of T. 28 N., R. 119 W.;
The East and North Boundaries of T. 29 N., R. 119 W.;
The East and North Boundaries of T. 30 N., R. 119 W.,
and the South Boundary of T. 26 N., R. 120 W.
and the Survey
of the
North Boundary of T. 29 N., R. 117 W.,
The North and West Boundaries of T. 26 N., R. 119 W.;
The North and West Boundaries of T. 27 N., R. 119 W.;
The West and Fractional East Boundaries of T. 28 N., R. 119 W.;
The Fractional South Boundary of T. 30 N., R. 119 W.;
The North Boundary of T. 26 N., R. 120 W.; and
The South Boundary of T. 28 N., R. 120 W.,
of the
Sixth Principal Meridian,
WYOMING;
is strictly conformable to the field notes of the survey thereof
by
Warner and Blout, U.S. Dep. Surv.,
under their
Contract No. 273,
dated April 15, 1899,
which have been examined, approved and filed in this office.

U.S. Surv. Gen'ls. Office,
Cheyenne, Wyoming,
May 11, 1900.

Alpheus P. Hanson
U.S. Sur.r Genl.

Filed OCT 27 1900

Comm. letter Oct. 24-1900

F.H.A. Topog. & Lettering.

Click Here for Field Notes

No. 4.

WEST BOUNDARY OF WYOMING

LONGITUDE 34 WEST

From mile-post No. 86 to mile-post No. 114.

Scale 2 miles to an inch. Magnetic Variation East

I Hereby Certify, *that the above map is a correct representation of so much of the survey of the West Boundary of Wyoming, as extends from mile-post No. 86 to mile-post No. 114, as surveyed and marked by me, under Contract from the Commissioner of the General Land Office, dated May 29th 1873.*

A. V. Richardt.

U. S. Astronomer and Surveyor.

47

Click Here for Field Notes

No. 3.

WEST BOUNDARY OF WYOMING

LONGITUDE 34 WEST

From mile-post No. 58, to mile-post No. 86.

Scale 2 miles to an inch. Magnetic Variation East

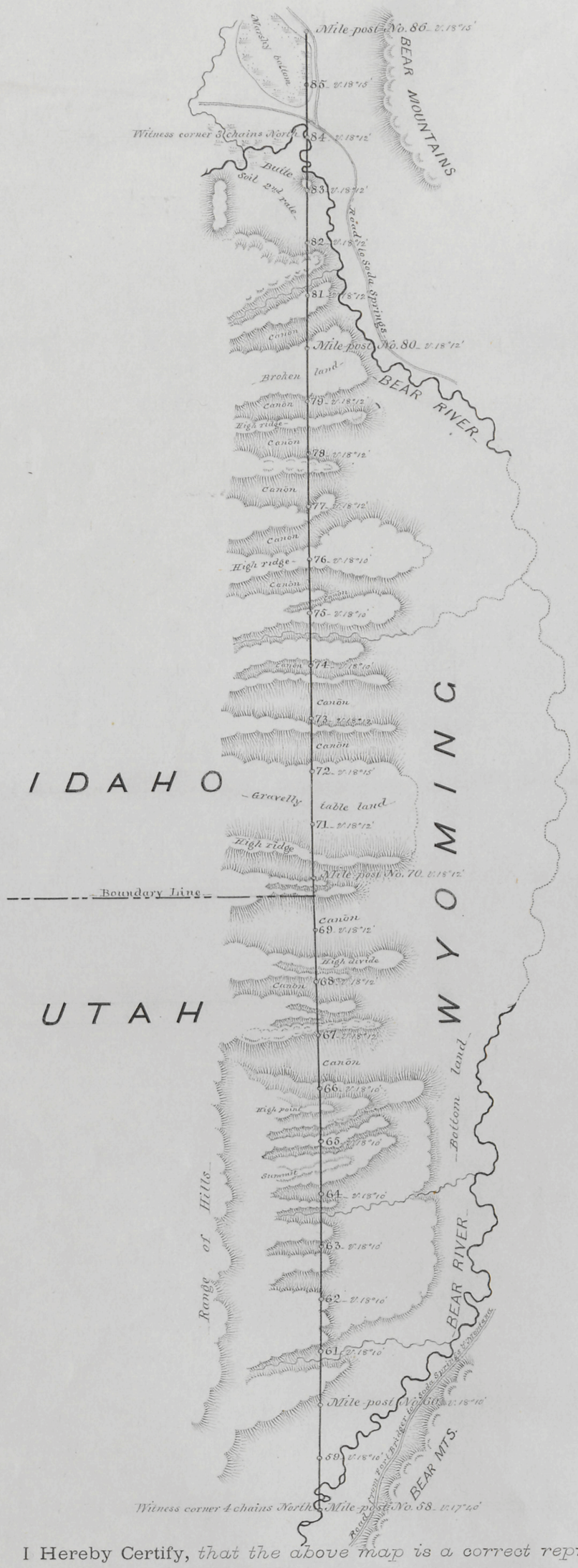



I Hereby Certify, that the above map is a correct representation of so much of the survey of the West Boundary of Wyoming, as extends from mile-post No. 58 to mile-post No. 86, as surveyed and marked by me, under Contract from the Commissioner of the General Land Office, dated May 29th 1873

A. W. Richards

U. S. Astronomer and Surveyor.

46