Click Here for Field Notes

Click Here for Exterior Notes

Acces. No. 6146

ORIGINAL

TOWNSHIP № 27 NORTH, RANGE № 117 WEST OF THE SIXTH PRINCIPAL MERIDIAN, WYOMING

INDEPENDENT RESURVEY WITH TRACT SEGREGATIONS

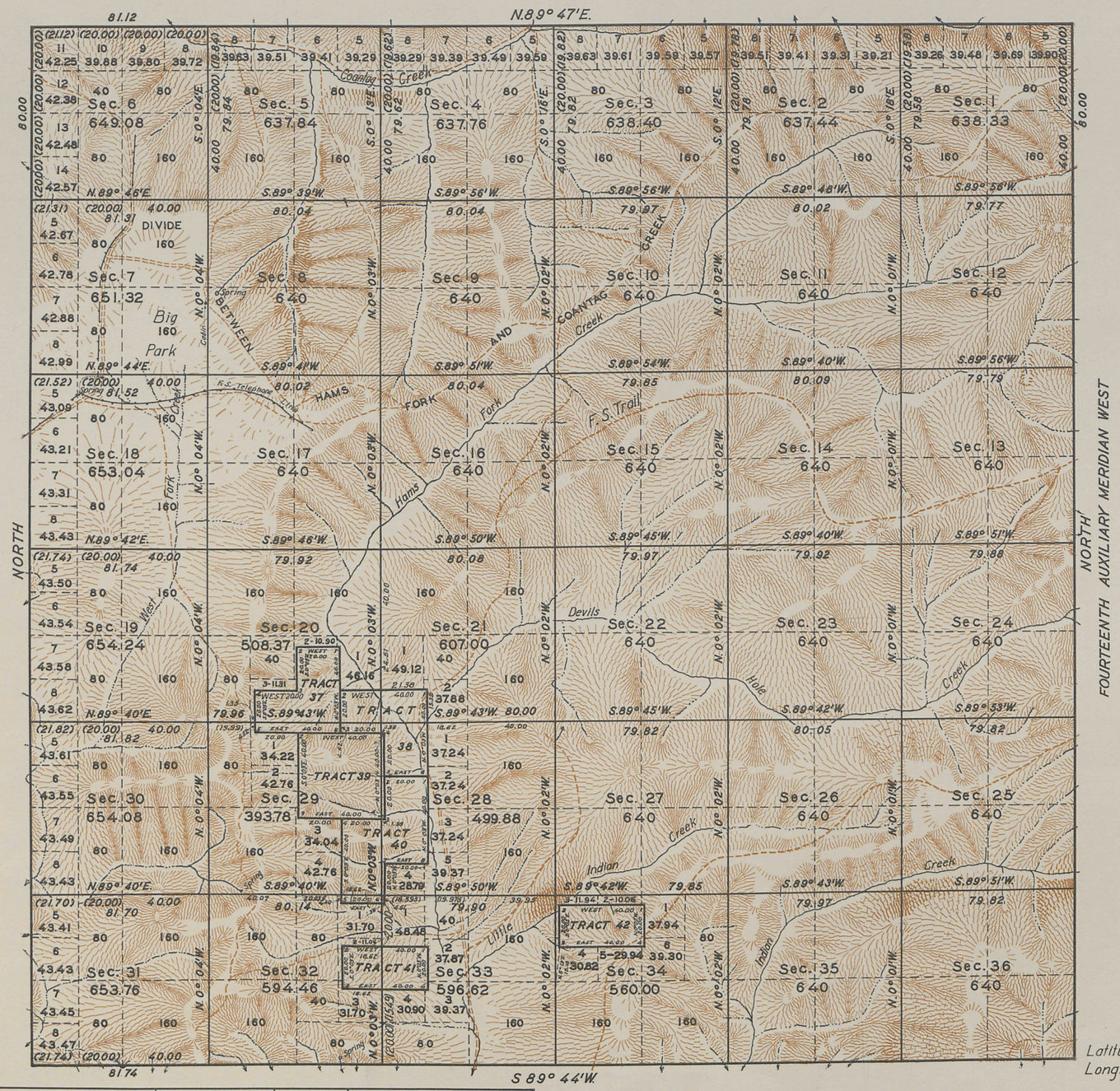

INDEX TO SEGREGATED TRACTS					
TRACT		ORIGINAL SURVEY			
No.	Entry and Status	T.	R.	Sec.	Subdivisions
37	Evanston 316 T. and S. John H. Haggerty Patented	27	117	21 28	SE¼ SW¼ N½ NW¼
38	Evanston 317 T. and S. Timothy Sullivan Patented	27	117	28 28	E½ NE¼, NW¼ NE¼
39	Evanston 320 T. and S. Peter J. Naylin Patented	27	117	28 28 28 28	SW¼ NE¼, SE¼ NW¼, NE¼ SW¼, NW¼ SE¼
40	Evanston 322 T. and S. James Lavelle Patented	27	117	28 28 33	E½ SE¼, SW¼ SE¼ NW¼ NE¼
41	Evanston 318 T. and S. John Quealy Patented	27	117	33	N½ SE¼
42	Evanston 323 T. and S. Nelson D. Higgins Patented	27	117	34 35	SE¼ NE¼ SW¼ NW¼

All tract segregations shown hereon represent the position and form of said tracts under the original description as referred to the original survey, located as such on the ground, according to the best available evidence of their true position.

Resurvey authorized by Commissioner's letter "E" dated March 11, 1931.

AREA OF TRACTS	720.00 ACRES
AREA EXCLUSIVE OF TRACTS	22,385.40 ACRES
AREA OF TOWNSHIP	23,105.40 ACRES

Lodgepole pine, limber pine, alpine fir, Douglas fir and Englemann spruce timber is found throughout the township.

Latitude 42° 16' N.
Longitude 110° 40' W.

LINES DESIGNATED	BY WHOM SURVEYED	GROUP		MILEAGE		WHEN SURVEYED	
		№	DATE	MLS.	CHS.	BEGUN	COMPLETED
SUBDIVISIONAL	BROWN, MOOR & BURRITT	118	APRIL 30, 1931	61	36.34	AUG. 2, 1934	AUG. 2, 1935
NORTH BOUNDARY	CRAWFORD & MACDONALD	"	"	6	1.12	JULY 16, 1934	JULY 31, 1934
EAST BOUNDARY	ROSS W. MOOR	"	"	6	0.00	JUNE 26, 1934	JUNE 29, 1934
SOUTH BOUNDARY	MOOR & BURRITT	"	"	6	1.74	JUNE 5, 1934	JUNE 25, 1934
WEST BOUNDARY	T. W. CRAWFORD	"	"	6	0.00	JUNE 9, 1934	JUNE 21, 1934
TRACT	A. W. BROWN	"	"	9	60.00	JULY 8, 1935	JULY 20, 1935

Office of the Supervisor of Surveys

Denver, Colorado, April 21, 1937.

The above plat of Township No. 27 North, Range No. 117 West of the Sixth Principal Meridian, Wyoming, is strictly conformable to the field notes of the resurvey thereof which have been examined and approved.

Dennis P. Johnson

Supervisor of Surveys.

UNITED STATES
DEPARTMENT OF THE INTERIOR
GENERAL LAND OFFICE

Washington, D.C., Feb. 4, 1938.

The resurvey represented by this plat having been correctly executed in accordance with the requirements of law and the regulations of this office, is hereby accepted.

Antoinette Funk

Assistant Commissioner.

E.C.L.

1893-A

Transmitted to Evanston L.O. June 26, 1938

27-117

(24)

Click Here for Field Notes

53

294

TOWNSHIP No. 27 NORTH, RANGE No. 117 WEST of the 6th Principal MERIDIAN.

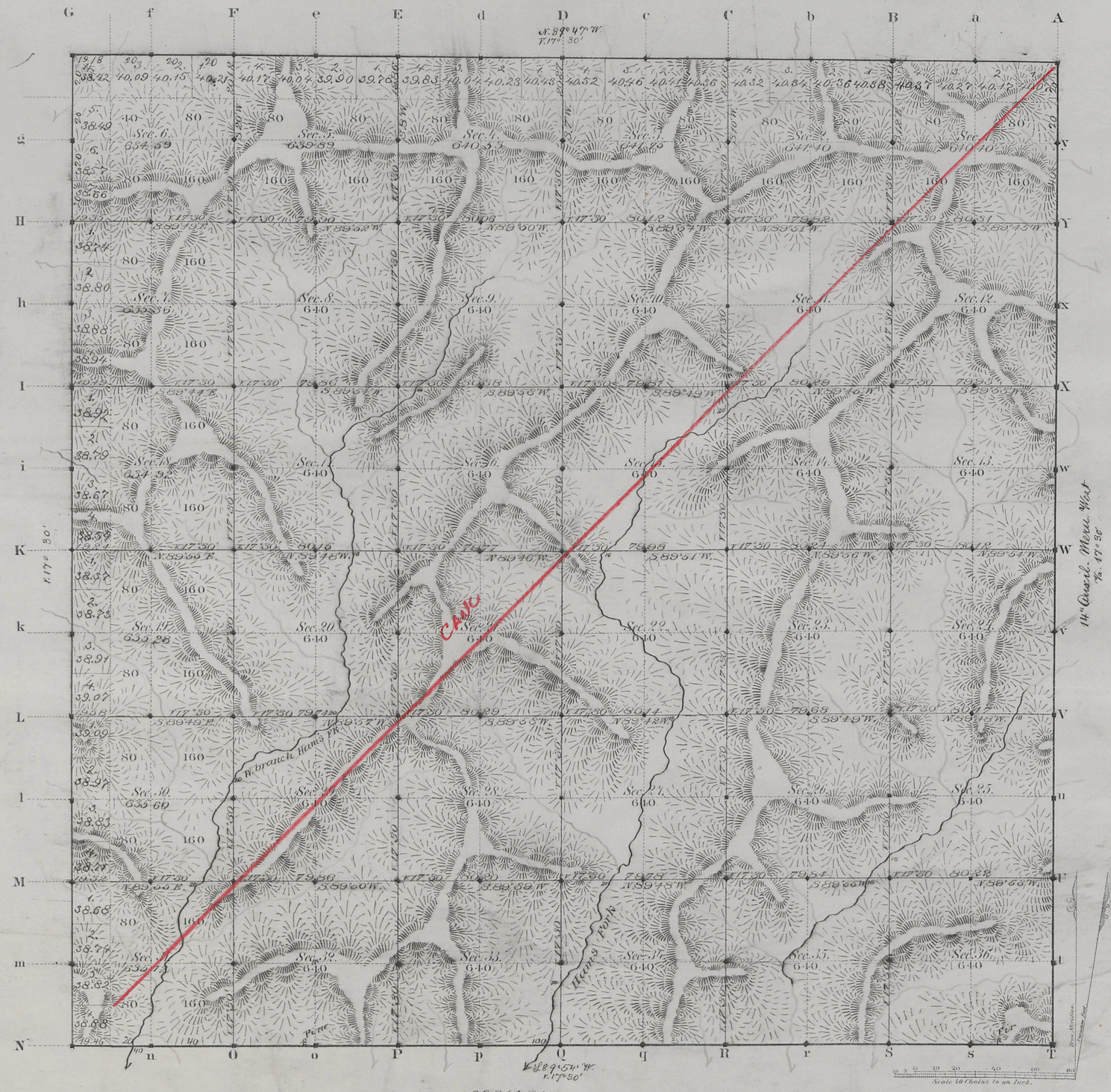

Total number of Acres. 23,014.84

	Surveys Designated	By Whom Surveyed	Date of Contract	Amount of Surveys Mls	Chs	Lks	When Surveyed	Magnetic Declination
8 Ws.	N. Township lines	M. F. Reilly	May 29, 1883	17	78	64	June 26 & 27, 1883	17° 30' East
	Subdivisions	" "	" "	59	78	55	July 27 Aug. 2, 1883	17° 30' " "
	Connections							
	14th Aux. L. N. W.	" "	" "	6	00	00	June 13, 1883	

The above Map of Township No. 27 North Range No. 117 West of the Sixth Principal Meridian Wyoming Territory is strictly conformable to the field notes of the survey thereof on file in this Office, which have been examined and approved.

Surveyor General's Office,
Cheyenne Wyoming
December 29th 1883

Edw. C. Dawes
Sur. Gen.l

1893

A. Gast & Co. St. Louis Mo.

cancel
27-117

(24) 2916

Indexed

Click Here for Field Notes

EXTERIOR LINES.

Scale 3 miles to 1 inch. Magnetic Variation E.



Surveys Designated.	By Whom Surveyed.	Date of Contract.	Amount of Surveys			When Surveyed.
			mls.	chs.	lks.	
Exterior lines	M. F. Reilly	May 29th 1883	117	67	31	June 16-Oct. 16, 1883
Connections	" " "	" " "		35	11	" " "

I hereby certify that the above diagram of the Exterior lines of Townships 26 N., Ranges 117 & 118 W. and Townships 27 & 28 N., Ranges 113, 114, 115, 116, 117 & 118 W., of the 6th P.M. Wyoming Territory, is strictly conformable to the field notes of the survey thereof on file in this Office, which have been examined and approved.

Surveyor General's Office,
Cheyenne, Wyoming December 29th 1883 } Edw. C. David Surr. Genl.

1895

Click Here for Field Notes

(24) Indexed accession no. 2900

42

14TH AUXILIARY MERIDIAN WEST.

In Townships 27, 28, North, between Ranges 116 & 117 West of the 6th P.M., Wyo. Ter.

Scale 40 ch's to 1 inch. Mag. Var. 17° 30' East.



Surveys Designated	By Whom Surveyed	Date of Contract	Amount of Surveys M.	C.	L.	When Surveyed
14th Auxil. Mer. West	M. F. Reilly	May 29, 1885	11	77	95	June 15, 14, '85.
Connections	" " "	" " "		15	05	" 14, '85.

I hereby certify that the above diagram of the 14th Auxiliary Meridian West, in Townships 27, 28, North, between Ranges 116 & 117, West of the 6th Principal Meridian Wyoming Territory, is strictly conformable to the field notes of the survey thereof on file in this Office, which have been examined and approved.

Surveyor General's Office
Cheyenne, Wyoming Territory. Dec. 29, '85.

Edw. C. David
Surr. Genl.

1882