Click Here for Field Notes

Click Here for Exterior Notes

ORIGINAL

Acces. No. 6147

INDEPENDENT RESURVEY AND EXTENSION SURVEY

TOWNSHIP No. 28 NORTH, RANGE No. 117 WEST OF THE SIXTH PRINCIPAL MERIDIAN, WYOMING

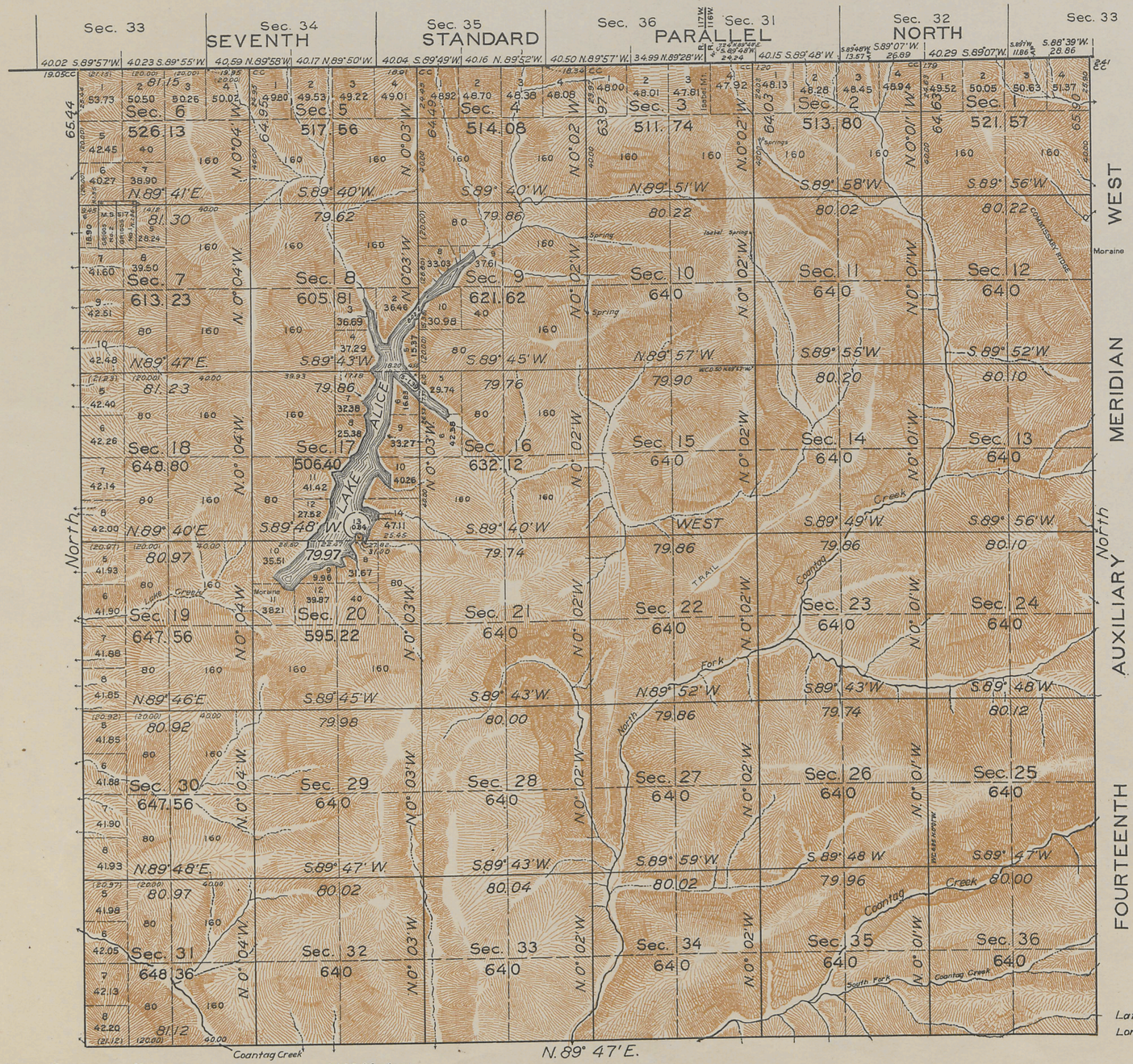

Area Surveyed	3,104.88 Acres
Area Resurveyed	18,966.68 "
Total Area	22,071.56 "

LINES DESIGNATED	BY WHOM SURVEYED	GROUP No.	GROUP DATE	MILEAGE MLS.	MILEAGE CHS.	WHEN SURVEYED BEGUN	WHEN SURVEYED COMPLETED
W. Boundary	Thomas W. Crawford	118	April 30, 1931	5	65.44	August 1933	August 20, 1934
N., S. and E. Boundaries	Brown and Crawford	"	"	17	68.12	July 5, 1934	Sept. 18, 1935
Subdivisional	(A.W. BROWN, T.W. CRAWFORD, R.W. MOOR & R.C. MACDONALD	"	"	59	06.49	July 12, 1934	Sept. 20, 1935
Connecting	"	"	"		66.41	"	"
Meander	"	"	"	7	14.47	"	"

A.M.T.

LIST OF MINERAL CLAIMS

Survey No. 517 GRIGGS No. 1 LODE
GRIGGS No. 2 LODE

Indications of copper deposits found in west tier of sections

Pine, fir and spruce timber found throughout the township

Resurvey authorized by Commissioner's letter "E," dated March 11, 1931

Latitude 42° 21' N.
Longitude 110° 40' W.

Office of the Supervisor of Surveys

Denver, Colorado, April 27, 1937.

The above plat of Township No. 28 North, Range No. 118 West, of the Sixth Principal Meridian, Wyoming, is strictly conformable to the field notes of the resurvey thereof which have been examined and approved.

Supervisor of Surveys.

UNITED STATES
DEPARTMENT OF THE INTERIOR
GENERAL LAND OFFICE

Washington, D.C., Feb. 7. 1938.

The resurvey represented by this plat having been correctly executed in accordance with the requirements of law and the regulations of this office, is hereby accepted.

Assistant Commissioner.

Appl. N.M.H.

1894-A

Transmitted to Evanston L.O. June 25, 1938

28-117

Click Here for Field Notes

24

2915

54

TOWNSHIP Nº 28 NORTH, RANGE Nº 117 WEST of the 6TH Principal MERIDIAN.

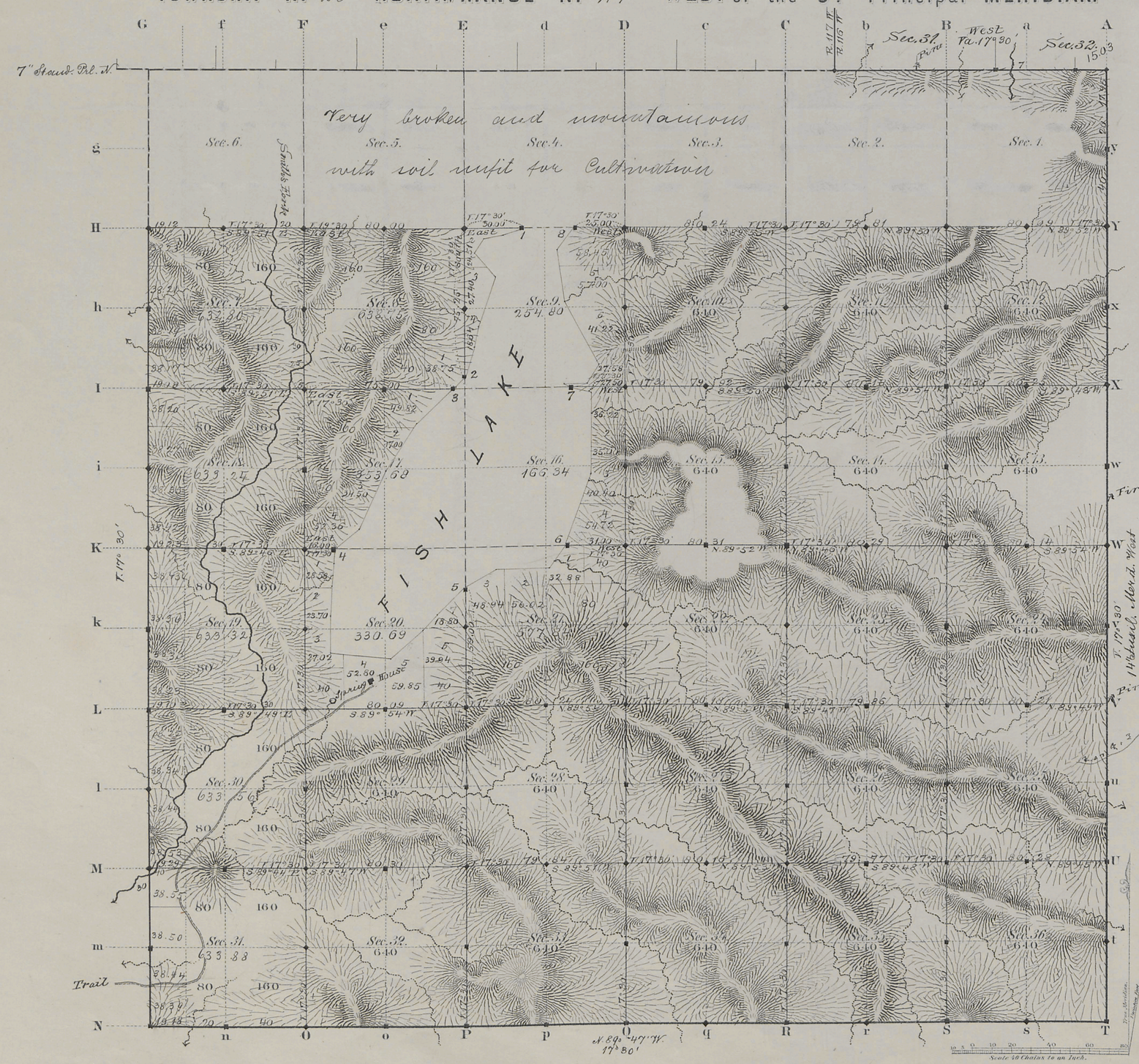

Meanders of FISH LAKE in Secs. 8, 9, 10, 17, 20 & 21.

Dist.	Course	Chs.	Lks.
	Sec. 20		
5	S. 46½° W.	19	00
	S. 43° W.	11	00
	S. 47¾° W.	22	00
	N. 84° W.	3	00
	North	18	00
	N. 5° E.	16	00
	N. 9° E.	12	00
4	N. 7° E.	7	20
	Sec. 17		
4	N. 50¾° E.	16	00
	N. 24¾° E.	32	00
	N. 34° E.	28	00
3	N. 45¾° E.	24	50
	Sec. 8.		
3–2	N. 45° E.	6	87
	Sec. 9		
2	N. 18½° E.	17	00
	N. 12° E.	12	00
	N. 20½° E.	25	00
	N. 49° W.	17	00
	N. 34° E.	9	00
	S. 78° E.	11	00
1	N. 61¾° E.	11	58
	Sec. 21		
5	N. 61½° E.	18	50
	East	27	00
4	N. 22¾° E.	12	74
	Sec. 16		
6	N. 20½° E.	39	00
	North	41	00
7	N. 74¾° W.	11	20
	Sec. 9		
7	N. 75° W.	2	25
	East	13	00
	N. 33° E.	12	00
	N. 28° W.	36	00
	N. 8° W.	27	00
8	N. 30½° E.	12	30

Total Meanders		
mls	chs.	lks
7	39	14

Scale 10 Chains to an Inch.

Area of Public Land 17648.90 — of Water Surface 1517.90 ..... Total number of Acres. 19166.80

Surveys Designated	By Whom Surveyed	Date of Contract	Amount of Surveys Mls	Chs	Lks	When Surveyed	Magnetic Declination
S. & W. Township lines	M. T. Reilly	May 29, 1883	10	79	18	June 27th & Oct. 10, 1883	17° 30' East
Subdivisions	" "	" "	51	16	73	Oct. 8–16, 1883	17° 30' "
Connections	" "	" "				" "	
T° Stand. P. N.	" "	" "	1	55	03	June 12, 1883	
14th Aux. M. W.	" "	" "	5	17	95	June 14, 1883	
Meanders	" "	" "	7	39	14	Oct. 8–16, 1883	

The above Map of Township Nº 28 North Range Nº 117 West of the Sixth Principal Meridian Wyoming Territory is strictly conformable to the field notes of the survey thereof on file in this Office, which have been examined and approved

Surveyor Generals Office,
Cheyenne Wyoming
December 29th 1883

Edw. C. Dawes
Surv. Gen.l

1894

A. Gast & Co. St. Louis Mo.

28-117

(24) Indexed 2916

Click Here for Field Notes

55

EXTERIOR LINES.

Scale 3 miles to 1 inch. Magnetic Variation E.

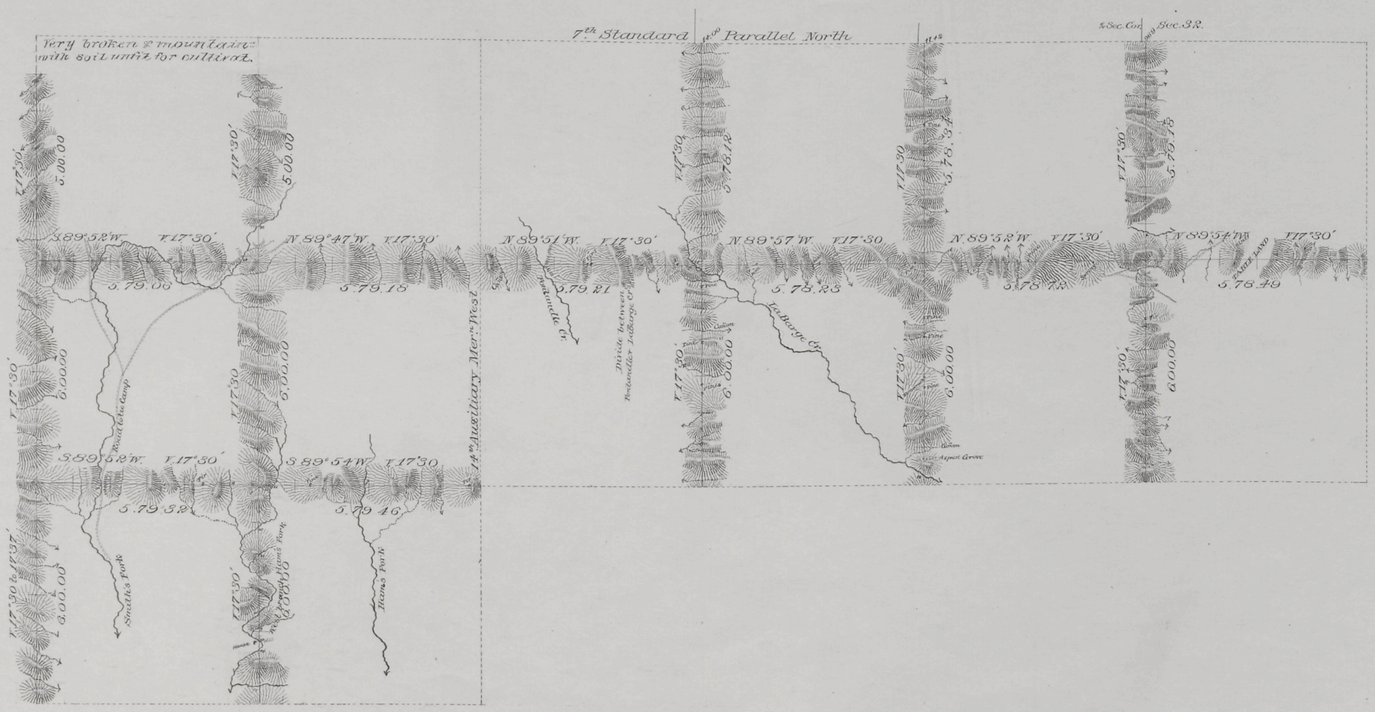

Surveys Designated.	By Whom Surveyed.	Date of Contract.	Amount of Surveys			When Surveyed.
			Mls.	Chs.	Lks.	
Exterior lines	M. F Reilly	May 29th 1883	117	67	31	June 16-Oct. 16, 1883
Connections	" " "	" " "		35	11	" " "

I hereby certify that the above diagram of the Exterior lines of Townships 26 N, Ranges 117 & 118 W and Townships 27 & 28 N, Ranges 113, 114, 115, 116, 117 & 118 W, of the 6th P.M. Wyoming Territory, is strictly conformable to the field notes of the survey thereof on file in this Office, which have been examined and approved.
Surveyor General's Office.
Cheyenne, Wyoming December 29th 1883 } Edw. C. Faurot Surv. Genl.

1895

Click Here for Field Notes

(24)

Indexed

accession no. 2900

42

14TH AUXILIARY MERIDIAN WEST.

In Townships 27, 28, North, between Ranges 116 & 117 West of the 6th P.M., Wyo. Ter.

Scale 40 ch's to 1 inch. Mag. Var. 17° 30' East.



Surveys Designated	By Whom Surveyed	Date of Contract	Amount of Surveys M.	C.	L.	When Surveyed
14th Auxil. Mer. West	M. F. Reilly	May 29, 1885	11	77	95	June 15, 14, '85.
Connections	" " "	" " "		15	05	" 14, '85.

I hereby certify that the above diagram of the 14th Auxiliary Meridian West, in Townships 27, 28, North, between Ranges 116 & 117, West of the 6th Principal Meridian Wyoming Territory, is strictly conformable to the field notes of the survey thereof on file in this Office, which have been examined and approved.

Surveyor General's Office
Cheyenne, Wyoming Territory. Dec. 29, '85.

Edw. C. David
Surr. Genl.

1882

Township 28 North, Range 117 West, Sixth Principal Meridian, Wyoming

Click on the survey number to view the plat(s).

	Section																																		
Mineral Survey No.	1	2	3	4	5	6	7	8	9	10	11	12	13	14	15	16	17	18	19	20	21	22	23	24	25	26	27	28	29	30	31	32	33	34	35	36
517					**X**	**X**	**X**	**X**																												