6129

ORIGINAL

Sheet No. 4

INDEPENDENT RESURVEY WITH TRACT SEGREGATIONS

TOWNSHIP No. 28 NORTH RANGE No. 118 WEST OF THE SIXTH PRINCIPAL MERIDIAN, WYOMING

In 4 Sheets

INDEX TO SEGREGATED TRACTS

Tract		Original Survey			
No.	Entry and Status	T.	R.	Sec.	Subdivisions
37	017445 A.H.E. H.E. Flatley Pending	28	118	8 9	NE¼NE¼ W½NE¼, NW¼, SE¼
38	Vacant	28	118	9	NE¼SW¼
39	017110 S. R. H.E. Eugene Ashby Patented	27	118	4 4 5 5 8	Lots 3 and 4, S½NW¼ N½SW¼, SW¼SW¼ Lots 1 and 2, S½NE¼ NW¼SE¼, SE¼SE¼ E½NE¼, NE¼SE¼
40	017441 A.H.E. Lyle Parslow Cancelled	28	118	8 9 17 20	SE¼SE¼, NW¼SW¼, S½SW¼ E½NE¼, E½SE¼ NE¼NE¼
41	017442 H.E. H.E. Flatley Pending	28	118	8	NW¼NE¼, N½NW¼
42	017441 A.H.E. Lyle Parslow Cancelled	28	118	7 8	SE¼NE¼ S½NW¼
43	016804 H.A. Peter Etcheverry Pending	27	118	5 5 6 7 8	Lots 3 and 4, SW¼NW¼ NW¼SW¼, S½SW¼ E½SE¼ E½NE¼ W½NE¼, NW¼
44	017444 H.E. Frederick E. Gildner Pending	27 28	118 118	6 6 6 31 31	Lots 1, 2, 3 and 5 S½NE¼, SE¼NW¼ W½SE¼ E½NW¼, E½SW¼ W½SE¼, SE¼SE¼
45	04777 S.S. State of Wyoming Approved	27	118	6	Lot 4
46	017439 H.E. Lyle Parslow Cancelled	28	118	8	S½NE¼, N½SE¼
47	017286 S.R.H.E. M.J. Cazajous Relinquished	28	118	8 17 17 18	SW¼, SW¼SE¼ W½NE¼, NW¼ NE¼SW¼ E½NE¼, E½SE¼
48	017455 H.E. George Khier Pending	28	118	7 7	Lot 4, W½NE¼, E½SW¼ W½SE¼

Tract		Original Survey			
No.	Entry and Status	T.	R.	Sec.	Subdivisions
49	Vacant	28	118	7	E½SE¼
50	03847 S.S. State of Wyoming Approved	28	118	17	W½SE¼
51	04307 S.S. State of Wyoming Approved	28	118	17	NW¼SW¼
52-A	Vacant	28	118	17	SW¼SW¼
52-B-C 52-D-E 52-F	017274 H.E. John Inchauspe Pending	28	118	20 20 29	NW¼NW¼, SW¼NW¼ NW¼SW¼, SW¼SW¼ NW¼NW¼
53	Vacant	28	118	17	SE¼SW¼
54	Designated School Section	28	118	16	All
55	017450 H.E. James P. Logue Cancelled	28	118	10 15 21 22	SW¼SW¼ W½NW¼, W½SW¼ NE¼, E½NW¼ NW¼, NW¼SW¼
56	017274 A.H.E. John Inchauspe Pending	28	118	20 21	W½NE¼, N½SE¼ W½NW¼, NW¼SW¼
57	017447 A.H.E. T. J. Logue Cancelled	28	118	21 28 28	NE¼SE¼, S½SE¼ NE¼, NE¼NW¼ NE¼SE¼
58	03797 H.E. John Inchauspe Patented	28	118	20	E½NW¼, E½SW¼
59	Vacant	28	118	20	SE¼NE¼
60	04307 S.S. State of Wyoming Approved	28	118	20	SE¼SE¼

Tract		Original Survey			
No.	Entry and Status	T.	R.	Sec.	Subdivisions
61	017453 A.H.E. Thomas J. Spina Cancelled	28	118	19 19 30 30	Lots 3 and 4, SE¼NW¼ E½SW¼, NW¼SE¼ Lot 4, E½NW¼ E½SW¼
62	02283 D.L.E. John Inchauspe Patented	28	118	29 32	SE¼NW¼, E½SW¼ NE¼NW¼
63	017446 H.E. T. J. Logue Pending	28	118	29 32	SW¼NE¼, W½SE¼ NW¼NE¼,
64	017447 A.H.E. T. J. Logue Cancelled	28	118	28 29	NW¼SW¼ E½SE¼
65	05062 S.S. State of Wyoming Approved	28	118	28	NW¼SE¼
66	010319 H.E. Jean Inchauspe Patented	28	118	28 31 31 32 32 32 32 33	SW¼SW¼ S½NE¼, NW¼NE¼ NE¼SE¼ NE¼NE¼, S½NE¼ S½NW¼, SW¼ NW¼SE¼ NW¼NW¼
67	05062 S.S. State of Wyoming Approved	28	118	28	SE¼SW¼
68	017422 H.E. George H. Larson Pending	28	118	33 33 32	E½NW¼, N½SW¼ SW¼SW¼ E½SE¼, SW¼SE¼
69	017425 A.H.E. E.J. Logue Cancelled	28	118	33	SW¼NW¼
70	017448 H.E. Mrs. G.E. Howe Cancelled	28	118	33	N½SE¼
71	07419 S.S. State of Wyoming Approved	28	118	31	NE¼NE¼
72	04777 S.S. State of Wyoming Approved	28	118	31	Lot 3

Office of U. S. Supervisor of Surveys

Denver, Colorado, August 31, 1936

This index to segregated tracts in Township No. 28 North, Range No. 118 West of the Sixth Principal Meridian, Wyoming, is made to accompany the plat of resurvey of said township and is hereby approved

Granville R. Johnson

U.S. Supervisor of Surveys

DEPARTMENT OF THE INTERIOR

GENERAL LAND OFFICE

Washington, D. C., March 25, 1937.

This diagram having been properly prepared is hereby accepted

Charlotte Frank

Assistant Commissioner

AMT

P.E.C.

1891-D

Transmitted to Evanston W.O. January 12, 1938

28-118

6128

ORIGINAL

INDEPENDENT RESURVEY WITH TRACT SEGREGATIONS

Sheet No. 3

TOWNSHIP No. 28 NORTH, RANGE No. 118 WEST OF THE SIXTH PRINCIPAL MERIDIAN, WYOMING

SECTIONS 19, 20, 21, 22, 27, 28, 29, 30, 31, 32, 33 AND 34

IN 4 SHEETS

Scale 20 Chains to an Inch

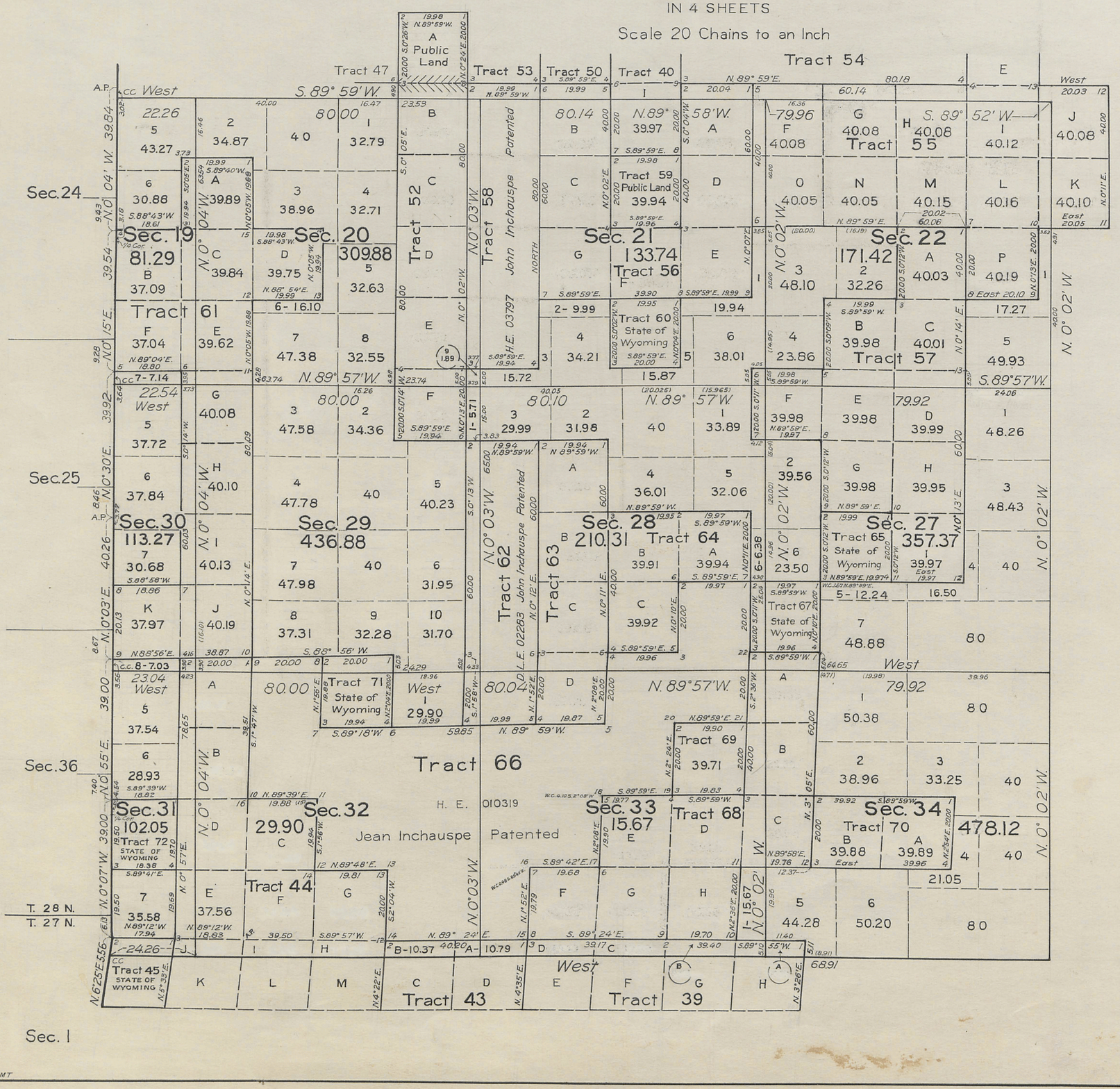

Office of U. S. Supervisor of Surveys
Denver, Colorado, August 31, 1936
This sheet No. 3 of resurvey Township No. 28 North, Range No. 118 West of the Sixth Principal Meridian, Wyoming, is strictly conformable to the field notes of the resurvey thereof which have been examined and approved

U. S. Supervisor of Surveys

DEPARTMENT OF THE INTERIOR
GENERAL LAND OFFICE
Washington, D. C., March 25, 1937.
The resurvey represented by this plat having been correctly executed in accordance with the requirements of law and the regulations of this office is hereby accepted

Antoinette Funk

Assistant Commissioner

1891-C

Transmitted to Evanston L.O. Jan 12, 1938

R.E.C.

28 - 118

6127

ORIGINAL

INDEPENDENT RESURVEY WITH TRACT SEGREGATIONS

Sheet No. 2

TOWNSHIP No. 28 NORTH. RANGE No. 118 WEST OF THE SIXTH PRINCIPAL MERIDIAN, WYOMING

SECTIONS 3, 4, 5, 6, 7, 8, 9, 10, 15, 16, 17 AND 18

IN 4 SHEETS

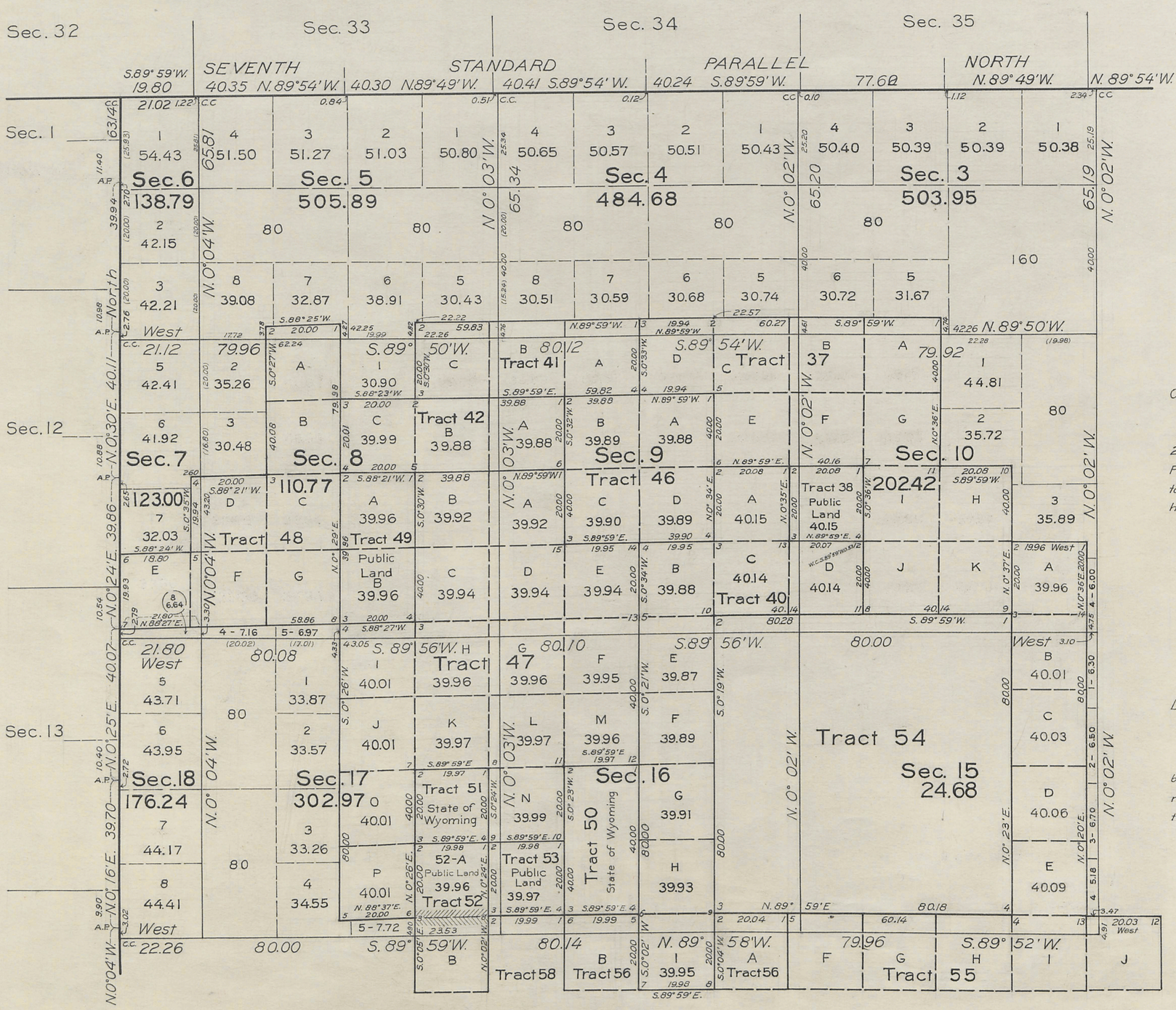

Office of U. S. Supervisor of Surveys
Denver, Colorado, Aug. 31, 1936
This sheet No. 2 of resurvey of Township No. 28 North, Range No. 118 West of the Sixth Principal Meridian, Wyoming, is strictly conformable to the field notes of the resurvey thereof which have been examined and approved

Grant R. Johnson
U. S. Supervisor of Surveys

DEPARTMENT OF THE INTERIOR
GENERAL LAND OFFICE
Washington, D. C., March 25, 1937.
The resurvey represented by this plat having been correctly executed in accordance with the requirements of law and the regulations of this office is hereby accepted

Antonette Funk
Assistant Commissioner

AMT

1891-B

28-118

Transmitted to Evanston Land Office Jan. 12, 1938

R.E.C. 6/10

Click Here for Field Notes

6126

ORIGINAL

Sheet No. 1

INDEPENDENT RESURVEY WITH TRACT SEGREGATIONS

TOWNSHIP No. 28 NORTH, RANGE No. 118 WEST OF THE SIXTH PRINCIPAL MERIDIAN, WYOMING

In 4 Sheets

All tract segregations shown hereon represent the position and form of said tracts under the original description as referred to the original survey, located as such on the ground according to the best available evidence of their true position

The township is partly covered with dense fir timber

Resurvey authorized by Commissioner's letter "E" dated March 11, 1931

Latitude 42° 21' N.
Longitude 110° 48' W.

Area Tract Segregations 7,270.03 Acres
Area exclusive of " " 12,390.73 "
Area of Township 19,660.76 "

LINES DESIGNATED	BY WHOM SURVEYED	GROUP No.	GROUP DATE	MILEAGE MLS.	MILEAGE CHS.	WHEN SURVEYED BEGUN	WHEN SURVEYED COMPLETED
Exterior	E. Voigt and L. M. Petersen	118	April 30, 1931	22	16.48	April 26, 1932	August 20, 1933
Subdivisions	Emil Voigt	"	"	55	37.38	July 18, 1932	August 24, 1933
Tract	"	"	"	58	5.26	"	"
Connecting	"	"	"	3	34.35	"	"
7th Standard	Warner and Blout				12.08	August 13, 1899	August 17, 1899

Office of U. S. Supervisor of Surveys
Denver, Colorado, Aug. 31, 1936.

The above plat of Township No. 28 North, Range No. 118 West of the Sixth Principal Meridian, Wyoming, in 4 plats, is strictly conformable to the field notes of the resurvey thereof which have been examined and approved.

U. S. Supervisor of Surveys

DEPARTMENT OF THE INTERIOR
GENERAL LAND OFFICE
Washington, D. C., March 25, 1937.

The resurvey represented by this plat having been correctly executed in accordance with the requirements of law and the regulations of this office is hereby accepted

Assistant Commissioner

AMT

R. E. C.

1891-A

Transmitted to Evanston Land Office
Jan 12, 1938

28-118

Click Here for Field Notes

(24)

2912

51

TOWNSHIP Nº 28 NORTH, RANGE Nº 118 WEST of the 6TH Principal MERIDIAN.

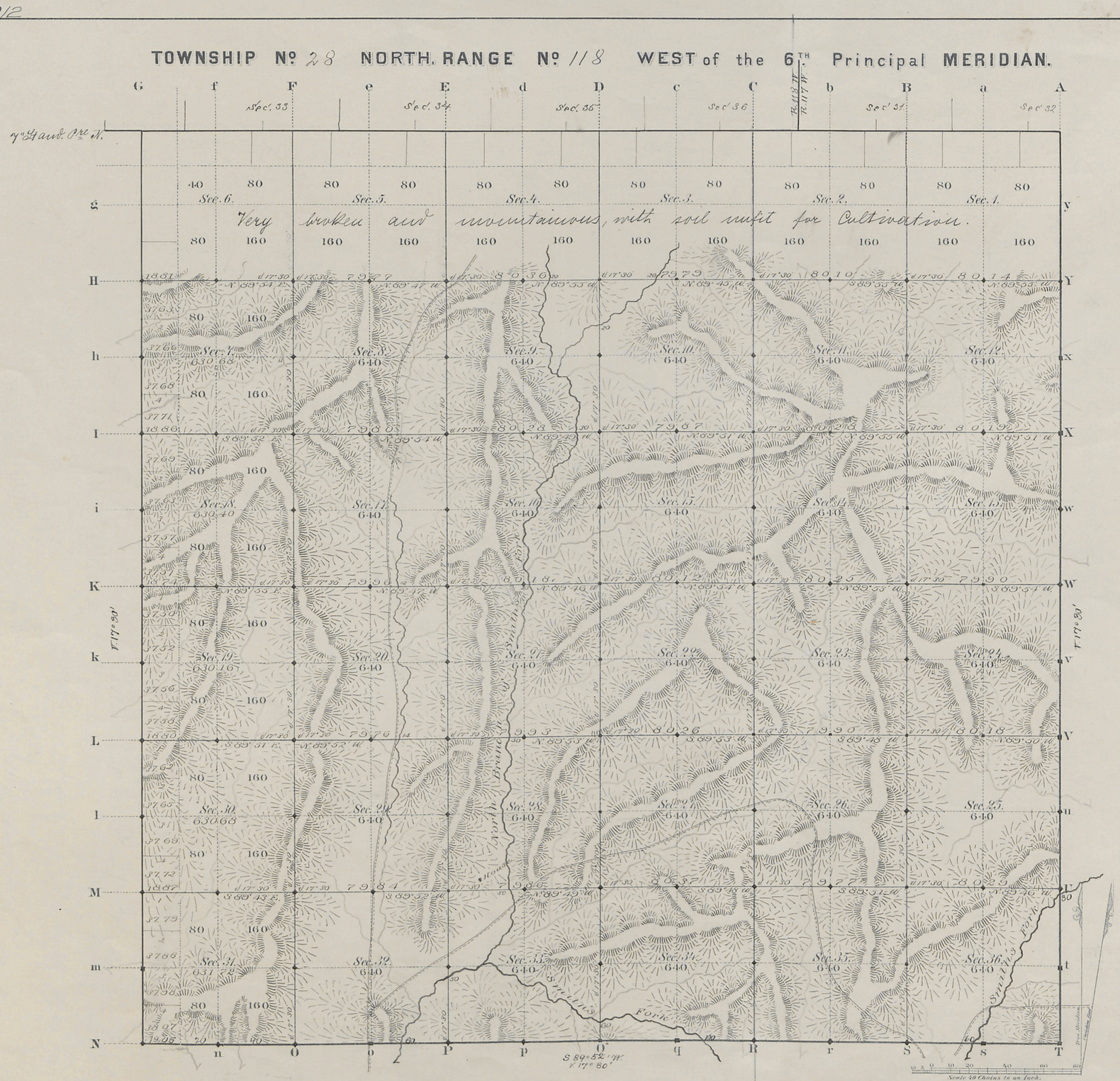

Total number of Acres. 19153.64

Surveys Designated	By Whom Surveyed	Date of Contract	Amount of Surveys M. Ch. Lks.	When Surveyed	Magnetic Declination
S. E. & W. Township lines	M. F. Reilly	May 23 1883	15 72 06	June 30 & Oct. 6 & 16, 1883	17° 30' East
Subdivisions	" "	" "	54 75 23	Oct. 17-24, 1883	17° 30' "
Connections			— — —	— — —	
7th Std. P.N.	" "	" "			

The above Map of Township Nº 28 North Range Nº 118 West of the Sixth Principal Meridian Wyoming Territory is strictly conformable to the field notes of the survey thereof on file in this Office, which have been examined and approved

Surveyor Generals Office,
Cheyenne Wyoming
December 29th 1883

Edw. C. Davis
Surv. Genl.

A. Gast & Co. St. Louis Mo.

1891

28 - 118

Click Here for Field Notes

(24) 2916

Indexed

EXTERIOR LINES.

Scale 3 miles to 1 inch. Magnetic Variation E.

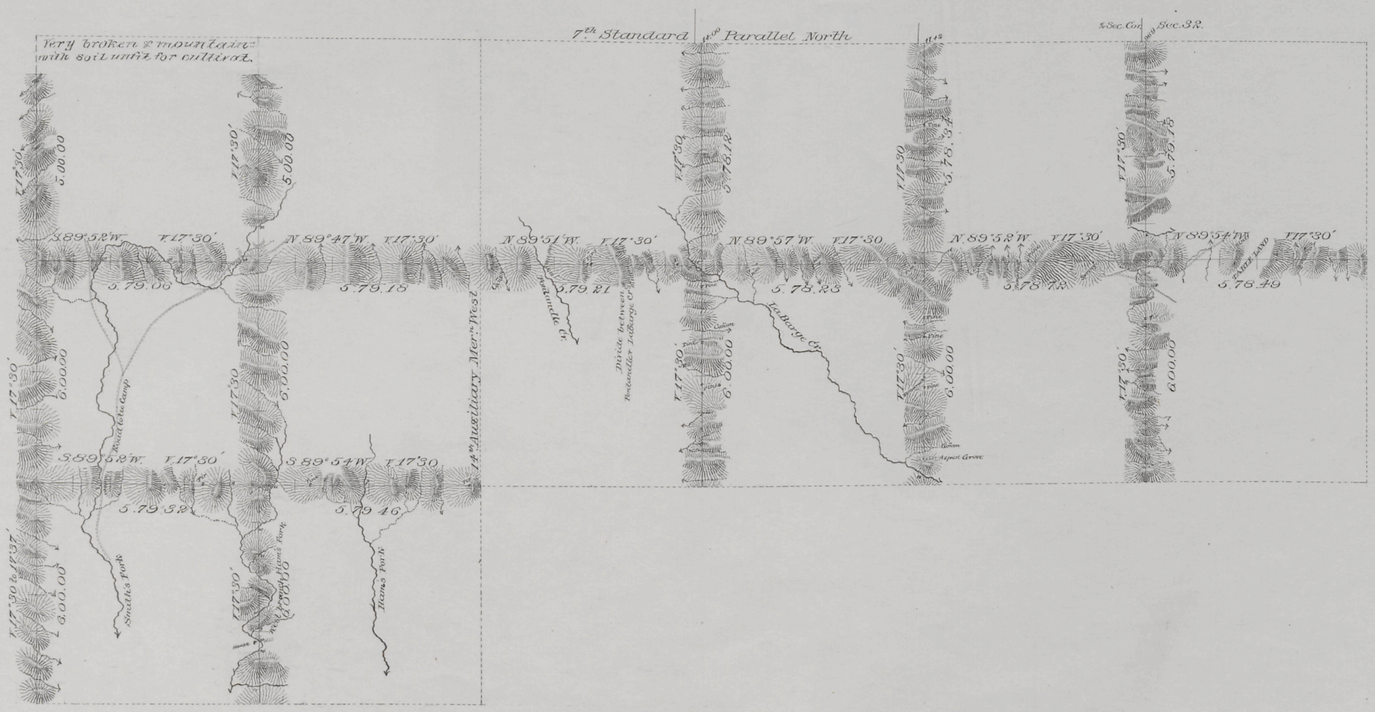

T. 28N.

T. 27N.

T. 26N.

R.118W. R.117W. R.116W. R.115W. R.114W. R.113W.

Surveys Designated.	By Whom Surveyed.	Date of Contract.	Amount of Surveys			When Surveyed.
			mls.	chs.	lks.	
Exterior lines	M. F. Reilly	May 29th 1883	117	67	31	June 16-Oct. 16, 1883
Connections	" " "	" " "		35	11	" " "

I hereby certify that the above diagram of the Exterior lines of Townships 26 N., Ranges 117 & 118 W. and Townships 27 & 28 N., Ranges 113, 114, 115, 116, 117 & 118 W., of the 6th P.M. Wyoming Territory, is strictly conformable to the field notes of the survey thereof on file in this Office, which have been examined and approved.

Surveyor General's Office,
Cheyenne, Wyoming December 29th 1883 } Edw. C. David Sur. Genl.

1895