Click Here for Field Notes

6931

ORIGINAL

TOWNSHIP 28 NORTH, RANGE 119 WEST, OF THE SIXTH PRINCIPAL MERIDIAN, WYOMING.

DEPENDENT RESURVEY

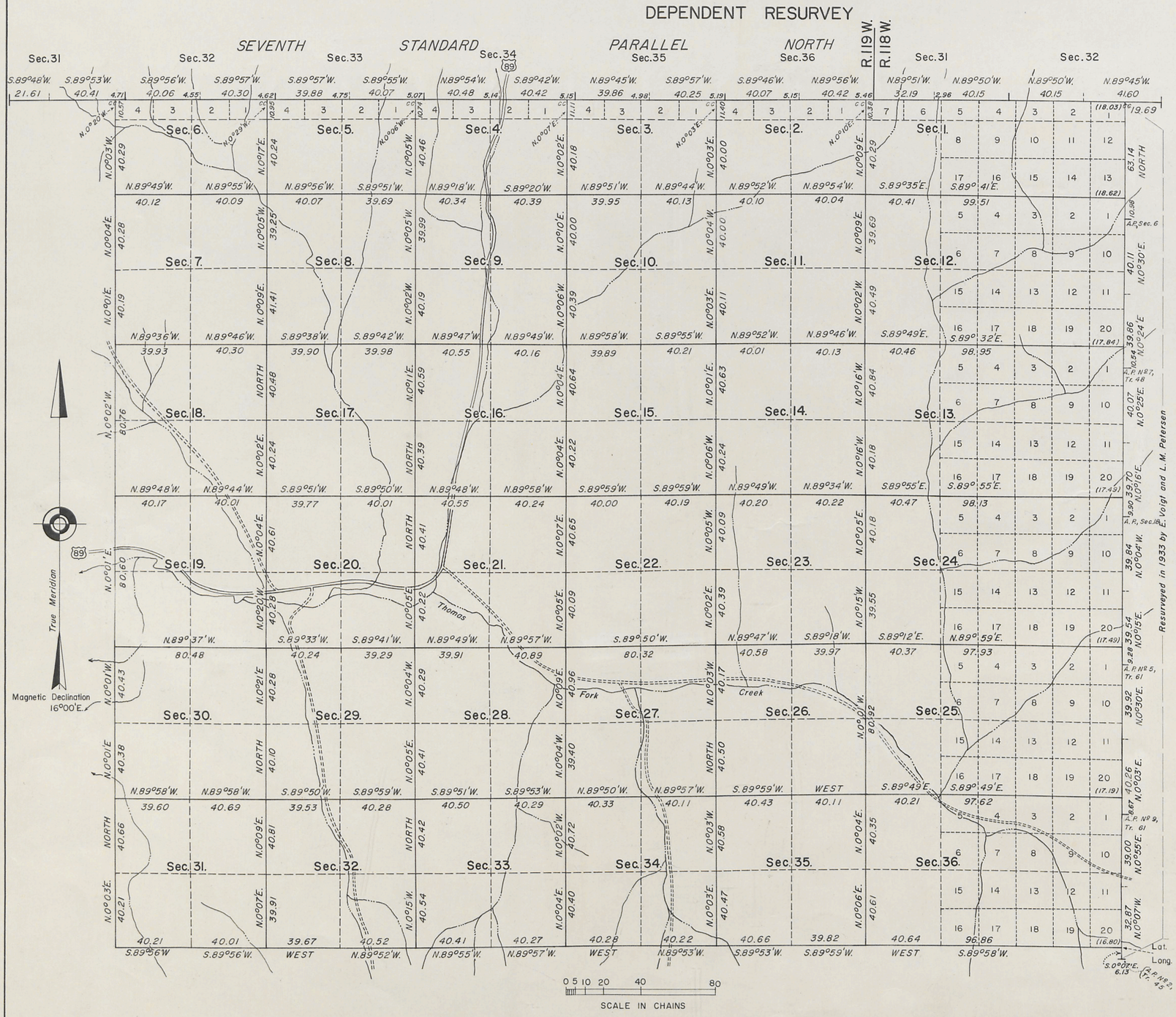

Area Resurveyed 24,246.09 acres

This plat represents a retracement and reestablishment of the Seventh Standard Parallel North, through Range 119 West and a portion of Range 118 West, the south and west boundaries and the subdivisional lines designed to restore the corners in their true original locations according to the best available evidence. The lottings and areas are as shown on the plat approved May 11, 1900.

The history of previous surveys is contained in the field note record.

The resurvey was executed by Jack A. Eaves and Carl W. Enix, beginning July 10, 1962, and completed September 14, 1962, pursuant to Special Instructions for Group No. 276, Wyoming, dated June 29, 1962.

Resurveyed in 1933 by E. Voigl and L. M. Petersen

UNITED STATES DEPARTMENT OF THE INTERIOR
BUREAU OF LAND MANAGEMENT
Washington, D. C. October 9, 1963

This plat is strictly conformable to the approved field notes, and the survey, having been correctly executed in accordance with the requirements of law and the regulations of this Bureau, is hereby accepted.

Lat. 42°21'56.3" N.
Long. 110°54'02.2" W.

For the Director

Chief, Division of Engineering

W.J.P.

Filed in Land Office Nov. 5, 1963

2821-A

28-119

34 **Click Here for Field Notes** 35

4749

Township No 28 North Range No 119 West of the 6th Principal Meridian



Total number of Acres 24246.09

Surveys Designated	By Whom Surveyed	Contract No	Contract Date	Amount of Surveys Mls	Chs	Lks.	When Surveyed
S W and E Bdrs	Warner & Blaud	273	April 15th 1899	13	09	98	June 7 to July 11 1899
Resurvey	" " "	"	" " " "				
N and E Bdrs.	" " "	"	" " " "	4	68	80	July 4 to 14 1899
Subdivisions	" " "	"	" " " "	61	66	20	July 15 to Aug. 3 1899
Connections	" " "	"	" " " "		25	28	" " " "
E Bdry	M F Reilly	214	May 29 1883	5	00	00	Oct 16th 1883
N Bdry	Frank H Jones	234	June 19 1889	6	64	70	July 30 to Aug. 4th 1889

The above Map of Township No 28 North of Range No 119 West of the 6th Principal Meridian in Wyoming is strictly conformable to the field notes of the survey thereof on file in this office which have been examined and approved

Surveyor Generals Office
Cheyenne Wyo May 11 1900

Alphens P. Hanson
Surv. Genl.

2821

28-119

2818

Click Here for Field Notes

Ret. / Resurvey Notes, All or Part

TOWNSHIP EXTERIORS

Scale: 1 inch = 160 chains.

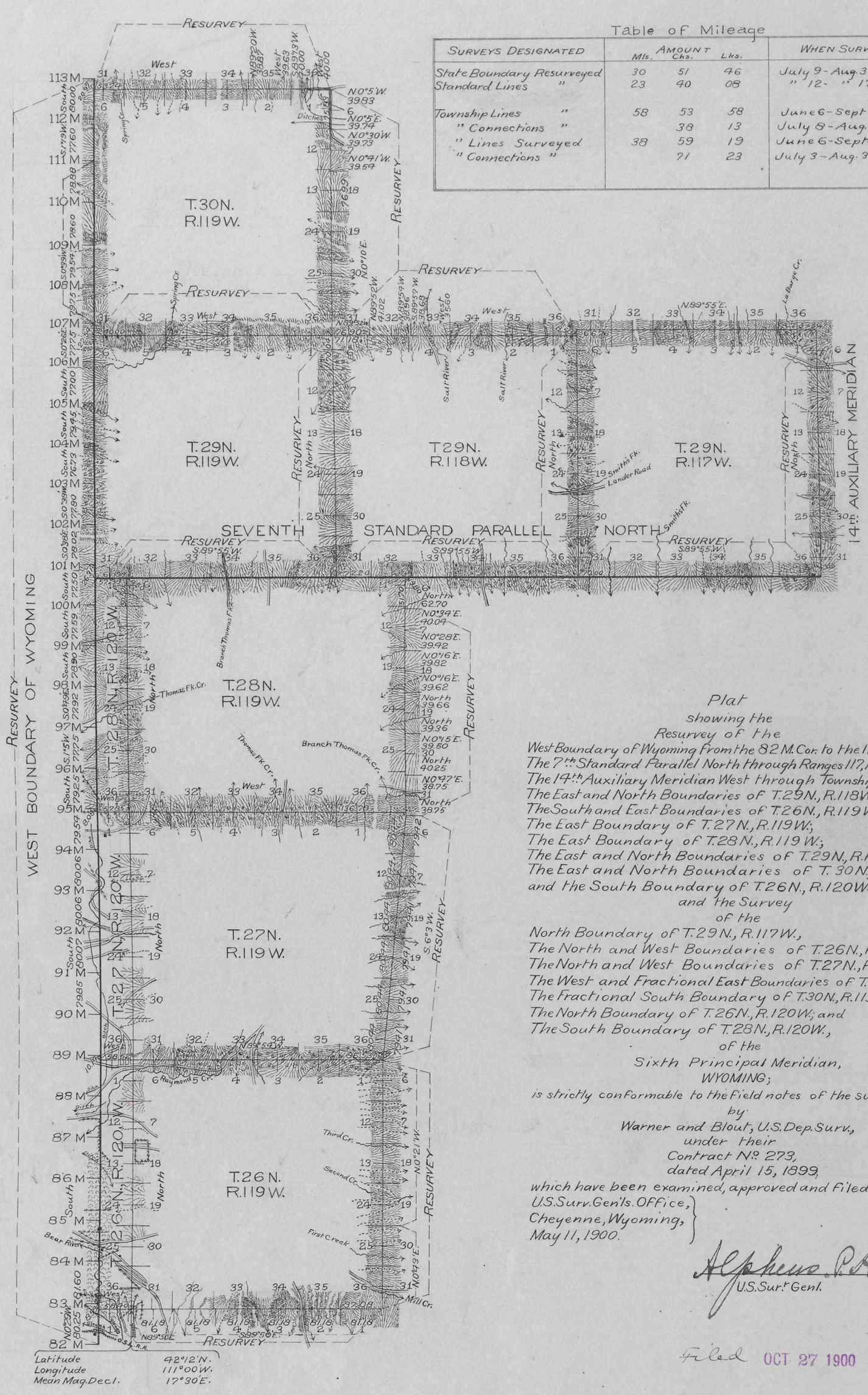

Table of Mileage

Surveys Designated	Amount Mls.	Chs.	Lks.	When Surveyed
State Boundary Resurveyed	30	51	46	July 9 - Aug. 31, 1899.
Standard Lines "	23	40	08	" 12 - " 17, "
Township Lines "	58	53	58	June 6 - Sept. 6, 1899
" Connections "		38	13	July 8 - Aug. 31, "
" Lines Surveyed	38	59	19	June 6 - Sept. 1, "
" Connections "		71	23	July 3 - Aug. 31, "

Plat
showing the
Resurvey of the
West Boundary of Wyoming from the 82 M. Cor. to the 113 M. Cor.;
The 7th Standard Parallel North through Ranges 117, 118 and 119 W.;
The 14th Auxiliary Meridian West through Township 29 North;
The East and North Boundaries of T. 29 N., R. 118 W.;
The South and East Boundaries of T. 26 N., R. 119 W.;
The East Boundary of T. 27 N., R. 119 W.;
The East Boundary of T. 28 N., R. 119 W.;
The East and North Boundaries of T. 29 N., R. 119 W.;
The East and North Boundaries of T. 30 N., R. 119 W.,
and the South Boundary of T. 26 N., R. 120 W.
and the Survey
of the
North Boundary of T. 29 N., R. 117 W.,
The North and West Boundaries of T. 26 N., R. 119 W.;
The North and West Boundaries of T. 27 N., R. 119 W.;
The West and Fractional East Boundaries of T. 28 N., R. 119 W.;
The Fractional South Boundary of T. 30 N., R. 119 W.;
The North Boundary of T. 26 N., R. 120 W.; and
The South Boundary of T. 28 N., R. 120 W.,
of the
Sixth Principal Meridian,
WYOMING;
is strictly conformable to the field notes of the survey thereof
by
Warner and Blout, U.S. Dep. Surv.,
under their
Contract No. 273,
dated April 15, 1899,
which have been examined, approved and filed in this office.

U.S. Surv. Gen'ls. Office,
Cheyenne, Wyoming,
May 11, 1900.

Alpheus P. Hanson
U.S. Sur.r Genl.

Filed OCT 27 1900

Comm. letter Oct. 24-1900

F.H.A. Topog. & Lettering.