35

Click Here for Field Notes

4797

4

Township No. 29 North, Range No. 116 West of the 6th Principal Meridian



Meanders of

Posts	Courses	Ch.'Lk.s	Posts	Courses	Ch.s Lk.s	Posts	Courses	Ch.s Lk.s
Latitude			42°33' N.					
Longitude			110° 35' W.					
Mean Mag. Decl.			17° 30' E.					

Surveys Designated	By Whom Surveyed	Date of Contract No.	Amount of Surveys M.	Ch.s	Lk.s	When Surveyed
North and East Township lines	Warner and Blout	282, June 7, 1900	11	63	12	July 3-19, 1900
Subdivisions	" " "	" " "	59	15	14	" 24-Aug 11, "
Connections	" " "	" " "		28	60½	" " "
Resurvey S. and W. Bdrs.	" " "	" " "	5	69	7	" 23,-"13 "
" West "	" " "	273, Apr. 15, 1899	6	00	00	August 23-24, 1899
West Boundary	Frank H. Jones	234, June 19, 1889	6	5	7	" 8-10, 1889
South "	M. F. Reilly	214, May 29, 1883	6	00	00	June 12, 1883

I.B.M. Computer
F.A.O. Topog. and Lettering.

The above Map of Township No. 29 North, of Range No. 116 West of the 6th Principal Meridian, Wyoming, is strictly conformable to the field notes of the survey thereof on file in this Office, which have been examined and approved.

Surveyor Generals Office.
Cheyenne, Wyoming, June 10th, 1901

Alpheus P. Stinson
Sur. Gen.

THE NORRIS PETERS CO., LITHO., WASHINGTON, D. C.

L. L. K.

Triplicate filed MAY 6 1902
Survey accepted by the Hon. Commissioner in his letter E. dated Oct. 25, 1901

29-116

2866

35

Click Here for Field Notes

Ret. / Resurvey Notes, All or Part

4793

TOWNSHIP EXTERIORS

Scale: 1 inch ≈ 160 chains

8TH STANDARD PARALLEL NORTH

T.32N., R.116W. | T.32N., R.115W. | T.32N., R.114W. | T.32N., R.113W.

T.31N. R.116W. | T.31N. R.115W. | T.31N., R.114W. | T.31N. R.113W.

T.30N., R.116W. | T.30N., R.115W. | T.30N. R.114W. | T.30N., R.113W.

T.29N. R.116W. | T.29N. R.115W. | T.29N., R.114W. | T.29N., R.113W.

7TH STANDARD PARALLEL NORTH

14TH AUXILIARY MERIDIAN WEST — RESURVEY

14TH GUIDE MERIDIAN WEST — RETRACING — RESURVEY

Table of Mileage.

Surveys Designated	Miles.	Amount Chs.	Lks.	When Surveyed.
Standard Lines Retraced	1	00	00	June 22, 1900
" Resurveyed	34	25	95	June 30-Aug. 18, 1900
" Connections		28	90	August 18, "
Township Lines Surveyed	41	29	14	July 3-Aug. 5, "
" Connections		5	07	July 19, "
" Lines Retraced	13	35	22	June 29-Aug. 21, "
" " Resurveyed	16	36	01	June 28-Aug. 22, "

This Plat
of
The East and North boundaries of T. 29 N., R. 116 W.;
The North boundary of T. 29 N., R. 115 W.;
The West and North boundaries of T. 30 N., R. 115 W.;
The West and North boundaries of T. 31 N., R. 115 W.;
the retracing of
The North boundary of T. 29 N., R. 114 W.;
A part of the East boundary of T. 30 N., R. 115 W.;
A part of the East boundary of T. 31 N., R. 115 W.;
and the 7th Standard Parallel North through
a part of R. 114 W.; and the
resurvey of
The East boundary of T. 29 N., R. 114 W.;
The East boundary of T. 29 N., R. 115 W.;
A part of the East boundary of T. 30 N., R. 115 W.;
A part of the East boundary of T. 31 N., R. 115 W.;
The 7th Standard Parallel North through
a part of R. 114 W., and through Rgs. 115 & 116 W.;
and the 14th Auxiliary Meridian West through
Tps. 30, 31 and 32 N., all west of the
6th Principal Meridian,
Wyoming,
is strictly conformable to the field notes of
the survey thereof by
Warner and Blout, U.S.D.S.,
under their
Contract No. 282,
dated June 7, 1900,
which have been examined, approved
and filed in this office.

U.S. Surv. Gen'ls Office,
Cheyenne, Wyoming,
June 10, 1901

Alpheus P. Hanson
U.S. Surv. Gen'l

Latitude 42° 28' N.
Longitude 110° 21' W.
Mean Mag. Decl. 17° 30' E.

2862

Triplicate filed MAY 5 1902
Survey accepted by the Hon. Commissioner in his Letter E.
dated Oct. 25-1901

2818

Click Here for Field Notes

Ret. / Resurvey Notes, All or Part

34

TOWNSHIP EXTERIORS

Scale: 1 inch = 160 chains.

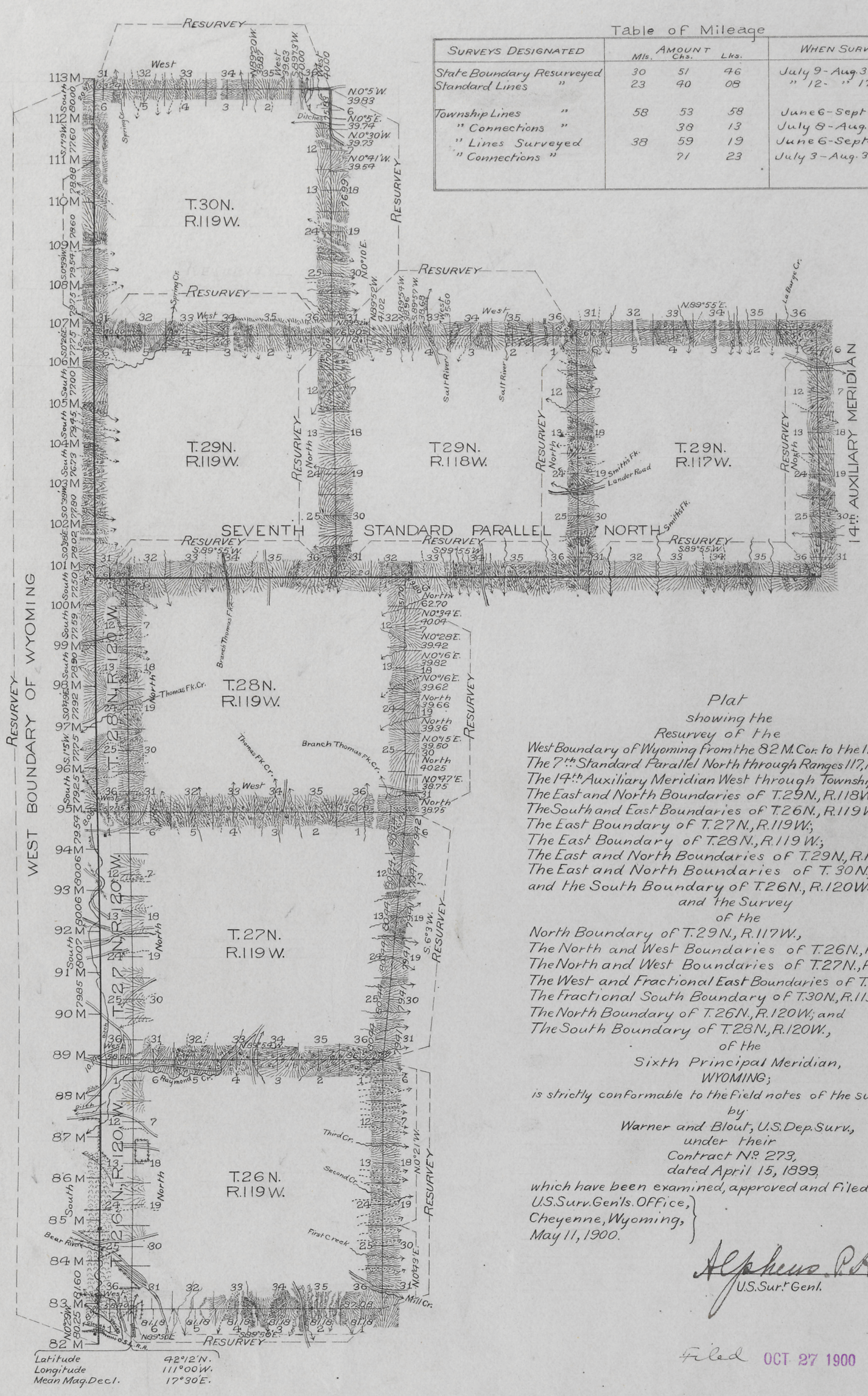

Table of Mileage

Surveys Designated	Amount Mls.	Chs.	Lks.	When Surveyed
State Boundary Resurveyed	30	51	46	July 9 - Aug. 31, 1899
Standard Lines "	23	40	08	" 12 - " 17, "
Township Lines "	58	53	58	June 6 - Sept 6, 1899
" Connections "		38	13	July 8 - Aug. 31, "
" Lines Surveyed	38	59	19	June 6 - Sept 1, "
" Connections "		71	23	July 3 - Aug. 31, "

Plat
showing the
Resurvey of the
West Boundary of Wyoming from the 82 M. Cor. to the 113 M. Cor.;
The 7th Standard Parallel North through Ranges 117, 118 and 119 W.;
The 14th Auxiliary Meridian West through Township 29 North;
The East and North Boundaries of T. 29 N., R. 118 W.;
The South and East Boundaries of T. 26 N., R. 119 W.;
The East Boundary of T. 27 N., R. 119 W.;
The East Boundary of T. 28 N., R. 119 W.;
The East and North Boundaries of T. 29 N, R. 119 W.;
The East and North Boundaries of T. 30 N., R. 119 W.,
and the South Boundary of T. 26 N., R. 120 W.
and the Survey
of the
North Boundary of T. 29 N., R. 117 W.,
The North and West Boundaries of T. 26 N., R. 119 W.;
The North and West Boundaries of T. 27 N., R. 119 W.;
The West and Fractional East Boundaries of T. 28 N, R. 119 W;
The Fractional South Boundary of T. 30 N., R. 119 W.;
The North Boundary of T. 26 N., R. 120 W.; and
The South Boundary of T. 28 N., R. 120 W.,
of the
Sixth Principal Meridian,
WYOMING;
is strictly conformable to the field notes of the survey thereof
by
Warner and Blout, U.S. Dep. Surv.,
under their
Contract No. 273,
dated April 15, 1899,
which have been examined, approved and filed in this office.

U.S. Surv. Gen'ls. Office,
Cheyenne, Wyoming,
May 11, 1900.

Alpheus P. Stanson
U.S. Sur.r Gen'l.

Filed OCT 27 1900

Comm. letter Oct. 24-1900

F.H.A. Topog. & Lettering.

S.B.

32

Indexed

Click Here for Field Notes

4262

14TH AUXILIARY MERIDIAN WEST.

In Tps. 29, 30, 31 and 32 N., bet. Rgs. 116 and 117 West of the 6th Principal Meridian.
Scale 40 chs. to 1 inch. Magnetic Var. 17° 38' East.

All at intermediate rates.

Surveys Designated.	By Whom Surveyed.	Date of Contract.	Amount of Surveys. Mls.	Chs.	Lks.	When Surveyed.
14th Aux. Mer. W.	Frank H. Jones.	June 19, 1889	24	00	00	Aug. 9-17, 1889

The above diagram of the 14th Auxiliary Meridian West in Tps. 29, 30, 31 and 32 N., between Rgs. 116 and 117 West of the 6th Principal Meridian, Wyo. Ter., is strictly conformable to the field notes of survey thereof on file in this office, which have been examined and approved.

U.S. Surveyor General's Office
Cheyenne, Wyo. Oct. 15th, 1890

Wm A. Richards
U.S. Surveyor General.

2464

Click Here for Field Notes

(24)

Indexed

2898

40

7TH STANDARD PARALLEL NORTH.

Between Townships 28, 29 North, in Ranges 112 to 116 inclusive, West of the 6th P.M., Wyo. Ter.

Scale 40 Ch's to 1 inch Magnetic Var. 17°30' E.

Course W.

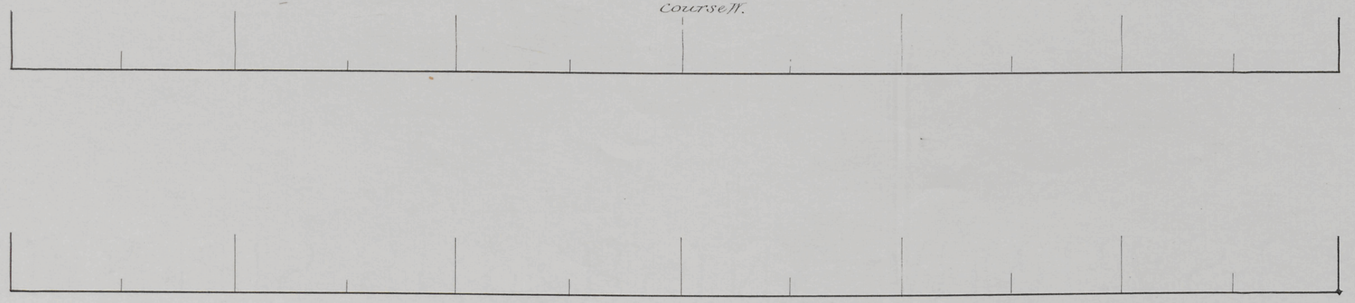

T. 29 N. R. 116 W.



June 12, 83

T. 29 N. R. 115 W.

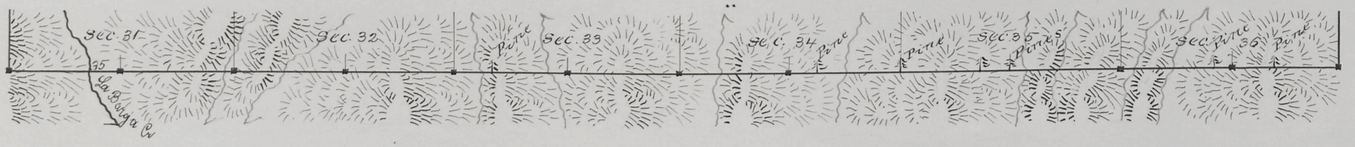

June 11, 83

T. 29 N. R. 114 W.

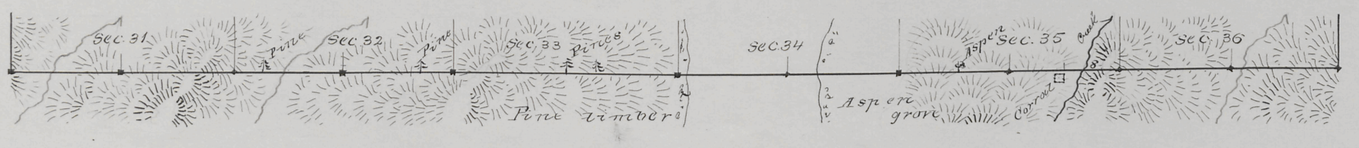

June 9, 11, 83

T. 29 N. R. 113 W.

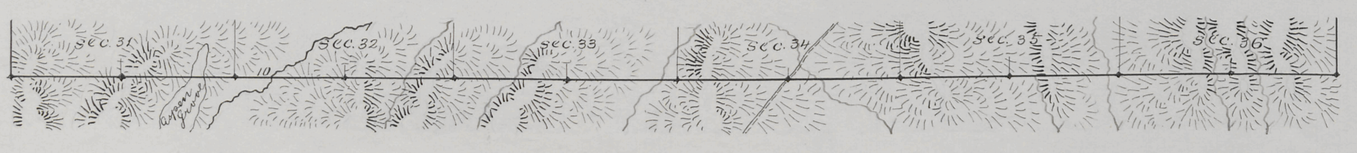

June 9, 83

T. 29 N. R. 112 W.

June 9, 83

Surveys Designated	By Whom Surveyed	Date of Contract	Amount of Surveys M.	C.	L.	When Surveyed
7th Standard Par. N.	M. F. Reilly	May 29, 1883.	25	47	18	June 9-12, 1883.

I hereby certify that the above diagram of the 7th Standard Parallel North, between Townships 28, 29 North, in Ranges 112 to 116 inclusive, West of the 6th Principal Meridian Wyoming Territory is strictly conformable to the field notes of the survey thereof on file in this Office, which have been examined and approved

Surveyor General's Office
Cheyenne Wyoming Ter. Dec. 29, 1883

Edw. C. David
Sur. Gen.

1880