2818

Click Here for Field Notes

Ret. / Resurvey Notes, All or Part

TOWNSHIP EXTERIORS

Scale: 1 inch = 160 chains.

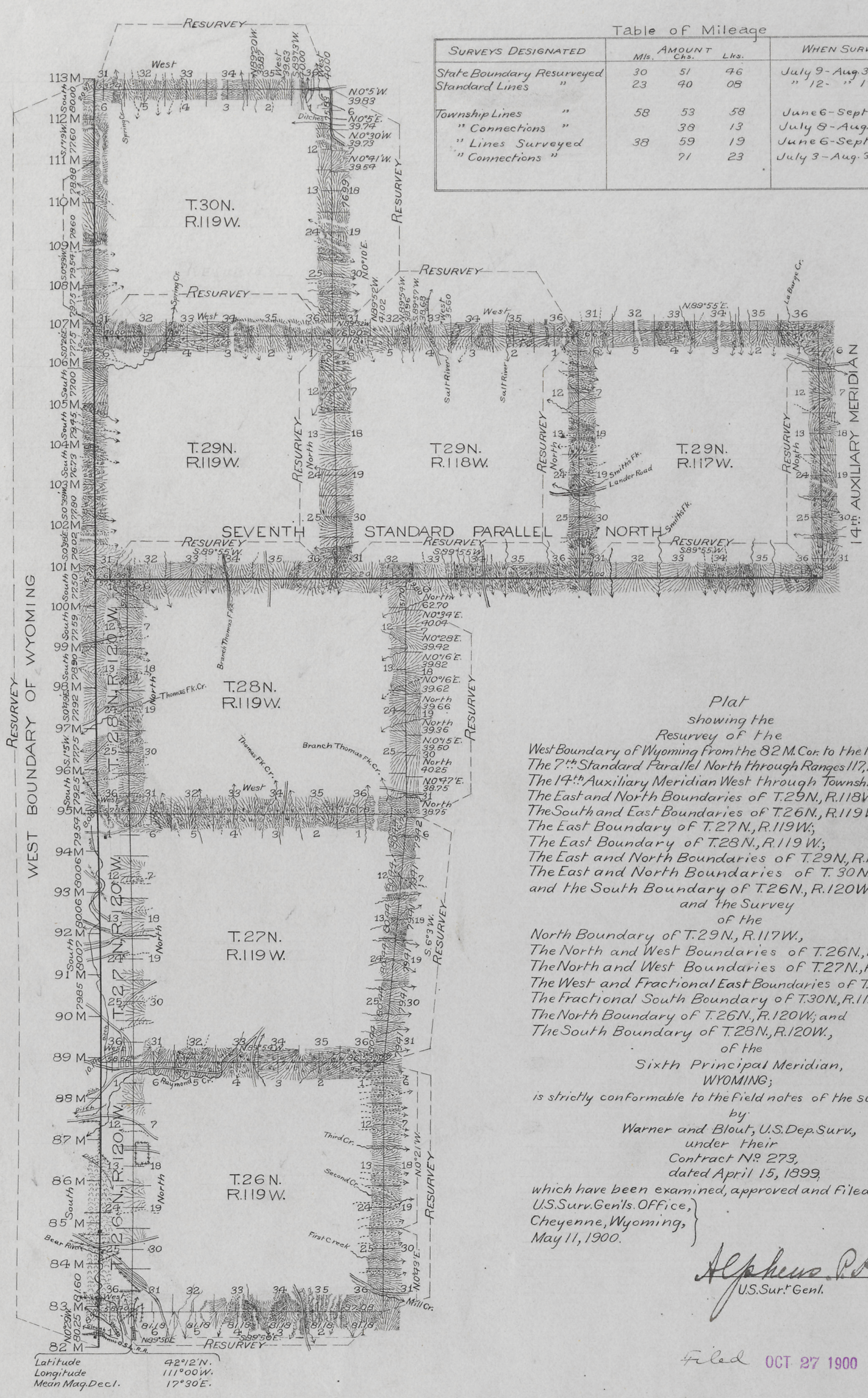

Table of Mileage

Surveys Designated	Amount Mls.	Chs.	Lks.	When Surveyed
State Boundary Resurveyed	30	51	46	July 9 - Aug. 31, 1899.
Standard Lines "	23	40	08	" 12 - " 17, "
Township Lines "	58	53	58	June 6 - Sept. 6, 1899
" Connections "		38	13	July 8 - Aug. 31, "
" Lines Surveyed	38	59	19	June 6 - Sept. 1, "
" Connections "		71	23	July 3 - Aug. 31, "

Plat
showing the
Resurvey of the
West Boundary of Wyoming from the 82 M. Cor. to the 113 M. Cor.;
The 7th Standard Parallel North through Ranges 117, 118 and 119 W.;
The 14th Auxiliary Meridian West through Township 29 North;
The East and North Boundaries of T. 29 N., R. 118 W.;
The South and East Boundaries of T. 26 N., R. 119 W.;
The East Boundary of T. 27 N., R. 119 W.;
The East Boundary of T. 28 N., R. 119 W.;
The East and North Boundaries of T. 29 N., R. 119 W.;
The East and North Boundaries of T. 30 N., R. 119 W.,
and the South Boundary of T. 26 N., R. 120 W.
and the Survey
of the
North Boundary of T. 29 N., R. 117 W.,
The North and West Boundaries of T. 26 N., R. 119 W.;
The North and West Boundaries of T. 27 N., R. 119 W.;
The West and Fractional East Boundaries of T. 28 N., R. 119 W.;
The Fractional South Boundary of T. 30 N., R. 119 W.;
The North Boundary of T. 26 N., R. 120 W.; and
The South Boundary of T. 28 N., R. 120 W.,
of the
Sixth Principal Meridian,
WYOMING;
is strictly conformable to the field notes of the survey thereof
by
Warner and Blout, U.S. Dep. Surv.,
under their
Contract No. 273,
dated April 15, 1899,
which have been examined, approved and filed in this office.

U.S. Surv. Gen'ls. Office,
Cheyenne, Wyoming,
May 11, 1900.

Alpheus P. Hanson
U.S. Sur.r Genl.

Filed OCT 27 1900

Comm. letter Oct. 24-1900

F.H.A. Topog. & Lettering.

Indexed

Click Here for Field Notes

4262

14TH AUXILIARY MERIDIAN WEST.

In Tps. 29, 30, 31 and 32 N., bet. Rgs. 116 and 117 West of the 6th Principal Meridian.
Scale 40 chs. to 1 inch. Magnetic Var. 17° 38' East.

All at intermediate rates.

Surveys Designated.	By Whom Surveyed.	Date of Contract.	Amount of Surveys. MILS. CHS. LKS.	When Surveyed.
14th Aux. Mer. W.	Frank H. Jones.	June 19, 1889	24 00 00	Aug. 9–17, 1889

The above diagram of the 14th Auxiliary Meridian West in Tps. 29, 30, 31 and 32 N., between Rgs. 116 and 117 West of the 6th Principal Meridian, Wyo. Ter., is strictly conformable to the field notes of survey thereof on file in this office, which have been examined and approved.

U.S. Surveyor General's Office
Cheyenne, Wyo. Oct. 15th, 1890

Wm A. Richards
U.S. Surveyor General.

Indexes

Click Here for Field Notes

4259

7TH STANDARD PARALLEL NORTH.

In Townships 29 North, Ranges 117, 118 and 119 West of the 6th P.M.
Scale 40 ch's to 1 inch. Mag. Var. 17°38' East.

R. 119 W.



R. 118 W.

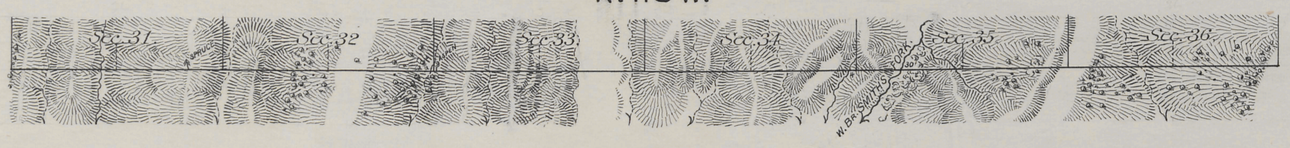

R. 117 W.



All at intermediate rates.

Surveys Designated.	By Whom Surveyed.	Date of Contract.	Amount of Surveys.	When Surveyed.
7th Stand. P.N.	Frank H. Jones	June 19th 1889.	17 73 20	July 23-Aug 4, '89

The above diagram of the 7th Standard Parallel North in Township 29 North, Ranges 117, 118 and 119 West of the 6th Principal Meridian, Wyoming Territory, is strictly conformable to the field notes of survey thereof on file in this office, which have been examined and approved.

U.S. Surveyor General's Office,
Cheyenne, Wyoming,
Oct. 15th, 1890

Wm A. Richards
U.S. Surveyor General.