34

Click Here for Field Notes

accession no. 4750

36

Township No. 29 North Range No. 119 West of The 6th Principal Meridian



Meanders of								
Posts	Courses	Ch.s Lk.s	Posts	Courses	Ch.s Lk.s	Posts	Courses	Ch.s Lk.s

Latitude 42°27'N
Longitude 110°52'W
Mean mag. decl. 17°30'E

Filed OCT 27 1900

Comm. letter Oct 24 1900

Surveys Designated	By Whom Surveyed	Date of Contract No	Amount of Surveys M.	Ch.s	Lk.s	When Surveyed
Resurvey or N W E and S Township lines	Warner & Blount	273 April 15 1899	23	02	44	July 4 to 26 1899
N Township Line	" "	" " " "		75	39	" 26 to Aug 24 "
Subdivisions	" "	" " " "	58	17	34	
Connections	" "	" " " "	1	17	91	
W Bdry of Wyo	A V Richards	G.L.O. May 29 1873	6	03	77	June 21 to 23 1874
S Bdry of T.P.	Frank H Jones	234 June 19 1889	6	00	00	July 31 to Aug 4 1889
E " " "	" " "	" " "	6	00	00	Sept 4 1889
N " " "	" " "	" " "	5	40	00	" 5 1889

The above Map of Township No. 29 North of Range No. 119 West of the 6th Principal Meridian, in Wyoming, is strictly conformable to the field notes of the survey thereof on file in this Office, which have been examined and approved.

Surveyor Generals Office.
Cheyenne Wyo. May 11, 1900

Alpheus P. Harrison
Sur. Gen.l

2822

F.A.O. Subdns.

THE NORRIS PETERS CO., LITHO., WASHINGTON, D. C.

29 - 119

TOWNSHIP 29 NORTH, RANGE 119 WEST OF THE SIXTH PRINCIPAL MERIDIAN, WYOMING.

INDEX TO CORNER REMONUMENTATION WITHOUT SURVEY

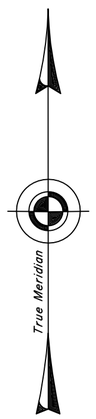

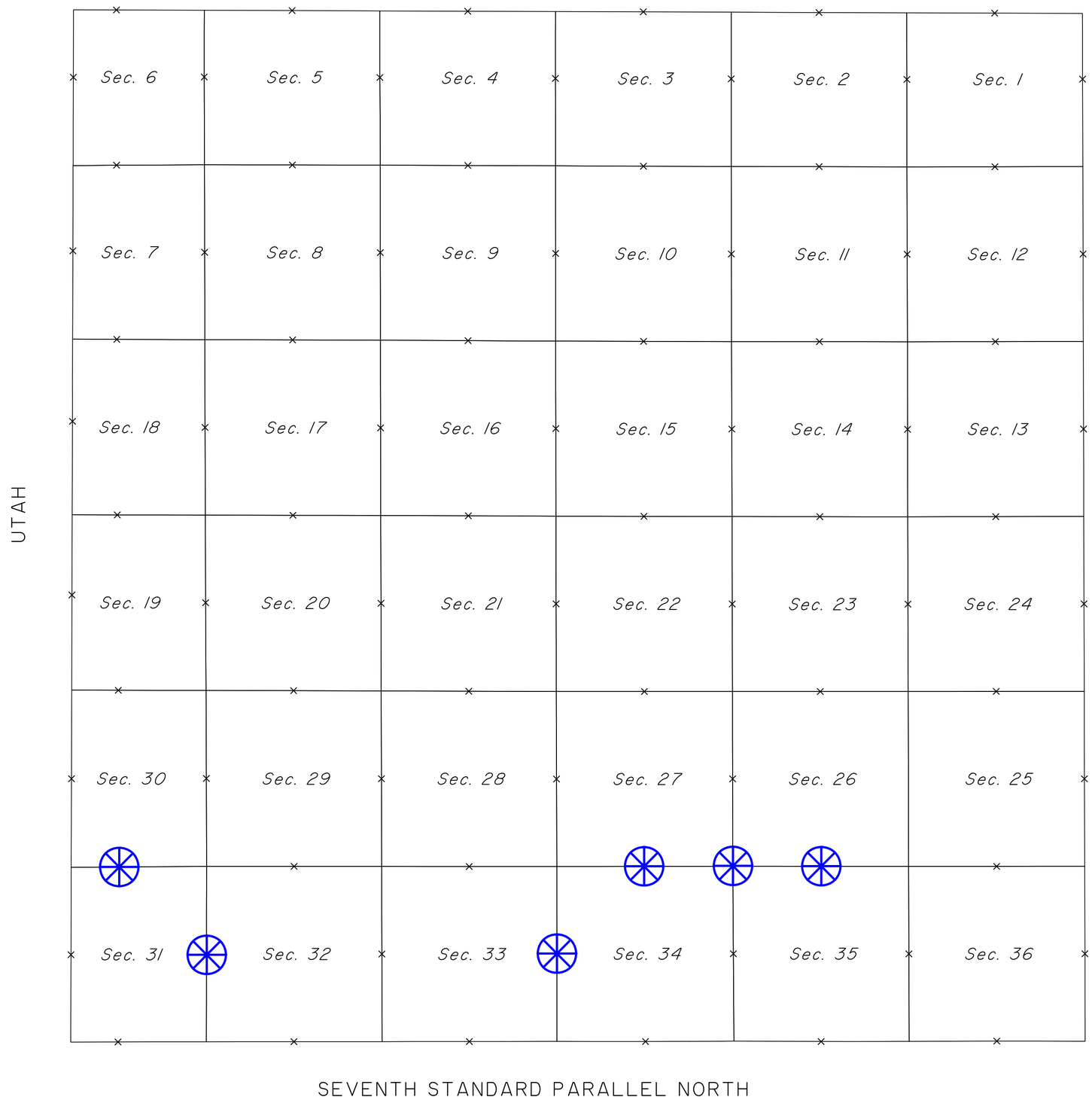

NOT TO SCALE

LEGEND

Remonumented Corner as Indicated

2818

Click Here for Field Notes

Ret. / Resurvey Notes, All or Part

TOWNSHIP EXTERIORS

Scale: 1 inch = 160 chains.

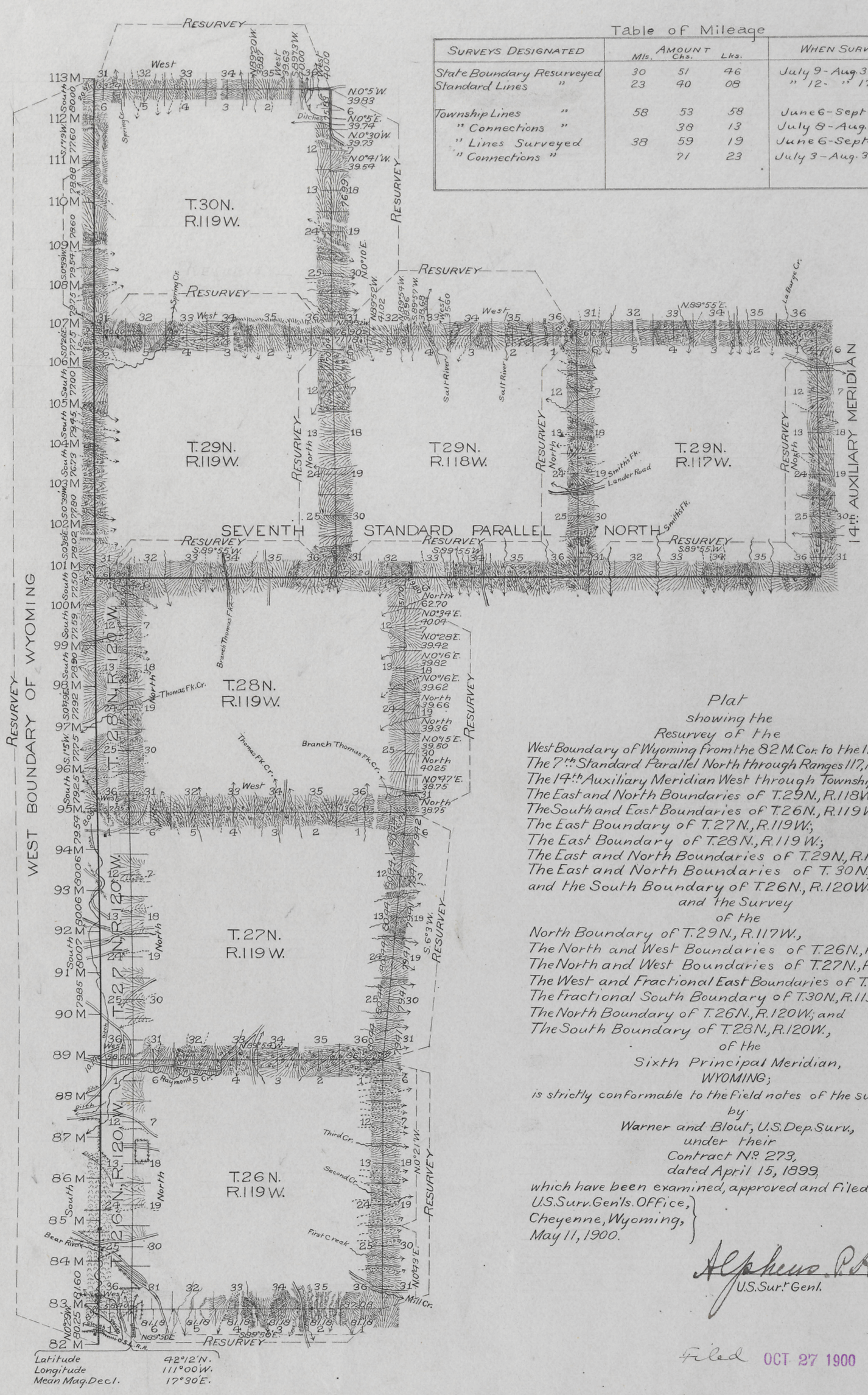

Table of Mileage

Surveys Designated	Amount Mls.	Chs.	Lks.	When Surveyed
State Boundary Resurveyed	30	51	46	July 9 - Aug. 31, 1899.
Standard Lines "	23	40	08	" 12 - " 17, "
Township Lines "	58	53	58	June 6 - Sept. 6, 1899
" Connections "		38	13	July 8 - Aug. 31, "
" Lines Surveyed	38	59	19	June 6 - Sept. 1, "
" Connections "		71	23	July 3 - Aug. 31, "

Plat
showing the
Resurvey of the
West Boundary of Wyoming from the 82 M. Cor. to the 113 M. Cor.;
The 7th Standard Parallel North through Ranges 117, 118 and 119 W.;
The 14th Auxiliary Meridian West through Township 29 North;
The East and North Boundaries of T. 29 N., R. 118 W.;
The South and East Boundaries of T. 26 N., R. 119 W.;
The East Boundary of T. 27 N., R. 119 W.;
The East Boundary of T. 28 N., R. 119 W.;
The East and North Boundaries of T. 29 N., R. 119 W.;
The East and North Boundaries of T. 30 N., R. 119 W.,
and the South Boundary of T. 26 N., R. 120 W.
and the Survey
of the
North Boundary of T. 29 N., R. 117 W.,
The North and West Boundaries of T. 26 N., R. 119 W.;
The North and West Boundaries of T. 27 N., R. 119 W.;
The West and Fractional East Boundaries of T. 28 N., R. 119 W.;
The Fractional South Boundary of T. 30 N., R. 119 W.;
The North Boundary of T. 26 N., R. 120 W.; and
The South Boundary of T. 28 N., R. 120 W.,
of the
Sixth Principal Meridian,
WYOMING;
is strictly conformable to the field notes of the survey thereof
by
Warner and Blout, U.S. Dep. Surv.,
under their
Contract No. 273,
dated April 15, 1899,
which have been examined, approved and filed in this office.

U.S. Surv. Gen'ls. Office,
Cheyenne, Wyoming,
May 11, 1900.

Alpheus P. Hanson
U.S. Sur.r Genl.

Filed OCT 27 1900

Comm. letter Oct. 24-1900

F.H.A. Topog. & Lettering.

30.
Indexes

Click Here for Field Notes

44

1263

EXTERIOR LINES.

Scale 2 miles to 1 inch. Magnetic Variation 17°38' E.

IDAHO.

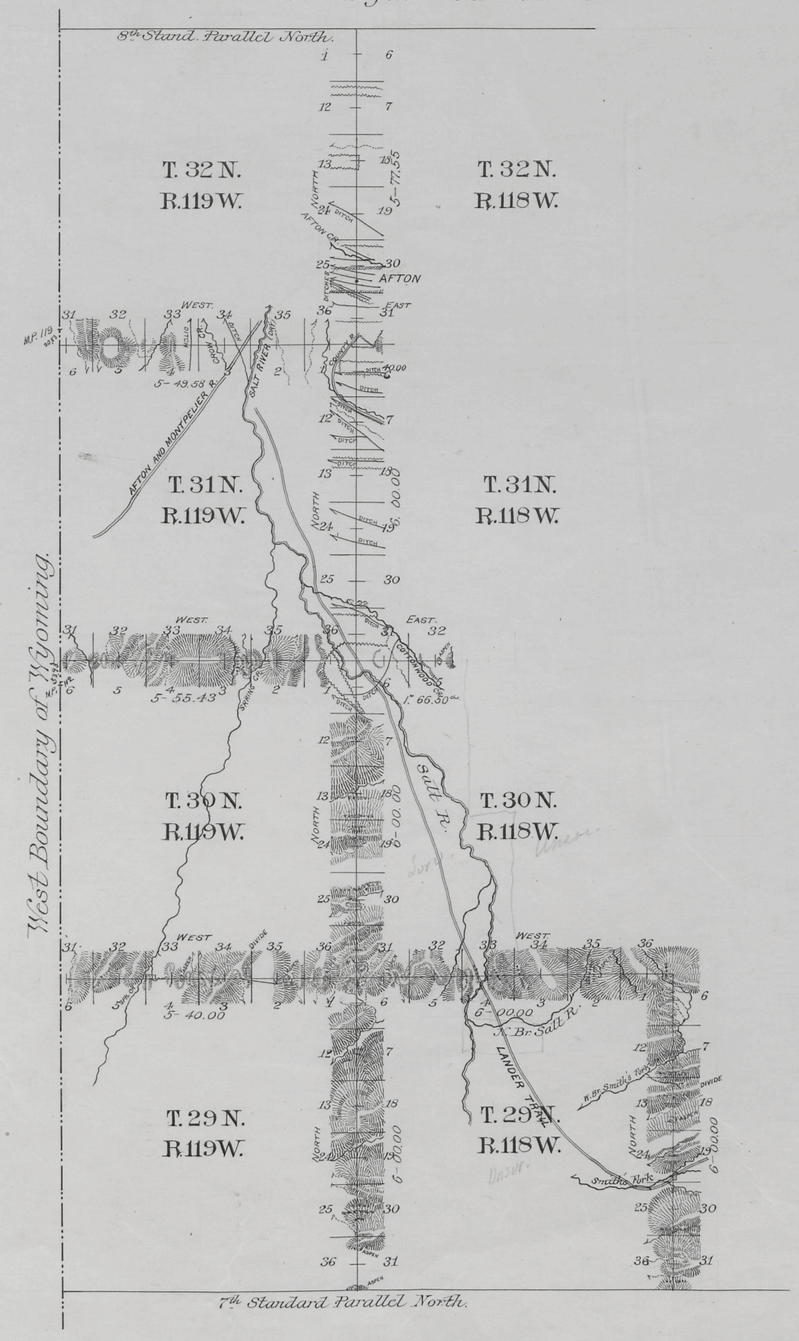

All at minimum rates.

Surveys Designated.	By Whom Surveyed.	Date of Contract.	Amount of Surveys mls.	chs.	lks.	When Surveyed.
Exterior lines.	Frank H. Jones	June 19th 1889	55	09	06	Sep. 3-10 & 13-16, 1889
Connections	" " "	" " "		75	40	" " " "

I hereby certify that the above diagram of the Exterior lines of townships 29, 30, 31 and 32 North, Ranges 118 and 119 West of the 6th Principal Meridian, Wyoming Territory, is strictly conformable to the field notes of survey thereof on file in this office, which have been examined and approved.

U.S. Surveyor General's Office,
Cheyenne, Wyo. Oct. 15th, 1890.

Wm A. Richards
U.S. Surveyor General.

2465

Indexes

Click Here for Field Notes

4259

7TH STANDARD PARALLEL NORTH.

In Townships 29 North, Ranges 117, 118 and 119 West of the 6th P.M.
Scale 40 ch's to 1 inch. Mag. Var. 17°38' East.

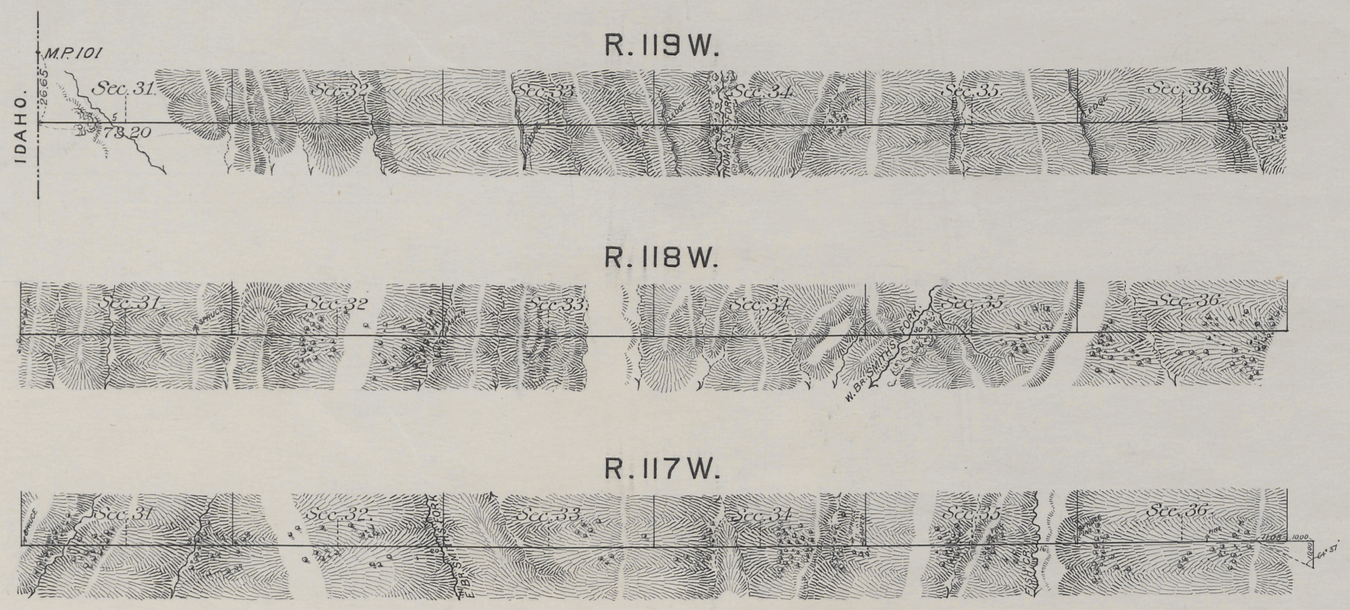

All at intermediate rates.

Surveys Designated.	By Whom Surveyed.	Date of Contract.	Amount of Surveys.	When Surveyed.
7th Stand. P.N.	Frank H. Jones	June 19th 1889.	17 73 20	July 23-Aug 4, '89

The above diagram of the 7th Standard Parallel North in Township 29 North, Ranges 117, 118 and 119 West of the 6th Principal Meridian, Wyoming Territory, is strictly conformable to the field notes of survey thereof on file in this office, which have been examined and approved.

U.S. Surveyor General's Office,
Cheyenne, Wyoming,
Oct. 15th, 1890

Wm A. Richards
U.S. Surveyor General.

Click Here for Field Notes

No. 4.

WEST BOUNDARY OF WYOMING

LONGITUDE 34 WEST

From mile-post No. 86 to mile-post No. 114.

Scale 2 miles to an inch. Magnetic Variation East

I Hereby Certify, that the above map is a correct representation of so much of the survey of the West Boundary of Wyoming, as extends from mile-post No. 86 to mile-post No. 114, as surveyed and marked by me, under Contract from the Commissioner of the General Land Office, dated May 29th 1873.

A. V. Richardt.

U. S. Astronomer and Surveyor.

47