34

Click Here for Field Notes

66

4285

Fractional Township No. 33 North, Range No. 119 West of the 6th Principal Meridian

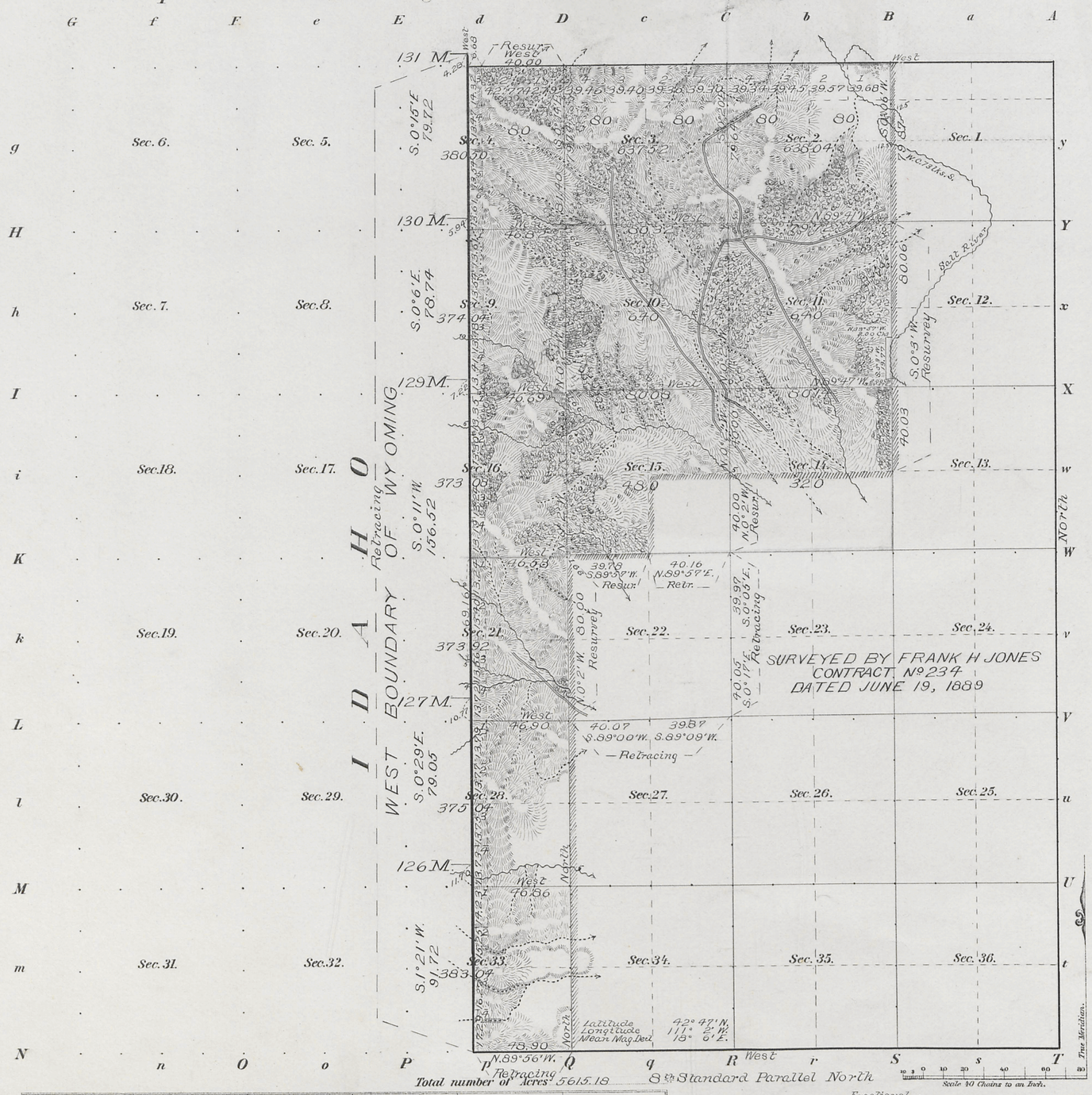

Meanders of								
Posts	Courses	Ch.s Lk.s	Posts	Courses	Ch.s Lk.s	Posts	Courses	Ch.s Lk.s

Surveys Designated	By Whom Surveyed	Date of Contract No.	Amount of Surveys M.	Ch.s	Lk.s	When Surveyed
North Township line	Oscar McClellan	280 June 7, 1900		6	68	Aug. 6, 1900
Subdivisions	" "	" " "	12	35	15	" 3-6 "
Resur. N. Tp. line	" "	" " "		40	00	" 6 "
Retra. S. " "	" "	" " "		48	90	" 2 "
" W. " "	" "	" " "	6	5	75	" 1 "
" Subd. lines	" "	" " "	2	40	12	" 3-4 "
Resur. " "	" "	" " "	3	39	87	" " "
Connections	" "	" " "	1	26	45	" 3-6 "
N. E. and S. Tp. lines	Frank H. Jones.	234, June 19, 1889	13	9	35	Aug. 27-Sept. 7, 1889
Subdivisions	" " "	" " "	23	40	36	Oct. 19-21 "
West Bdry Wyo.	A. V. Richards	G. L. O. May 29, 1873	6	00	00	June 25-27, 1874

I. B. M. Computer
A. L. R. Lettering and Topog.

The above Map, of Fractional Township No. 33 North, of Range No. 119, West of the 6th Principal Meridian, Wyoming, is strictly conformable to the field notes of the survey thereof on file in this Office, which have been examined and approved.

Surveyor General's Office. Alpheus P. Hanson
Cheyenne, Wyoming March 14, 1901 Sur.r Gen.l

F.A.O.

THE NORRIS PETERS CO., LITHO., WASHINGTON, D. C.

Filed APR 3 1901
Survey accepted by the Hon. Commissioner in letter "E" March 30, 1901.

2475-A

33-119

Click Here for Field Notes

4284

Township No. 33 North. Range No. 119 West of the 6th Principal Meridian

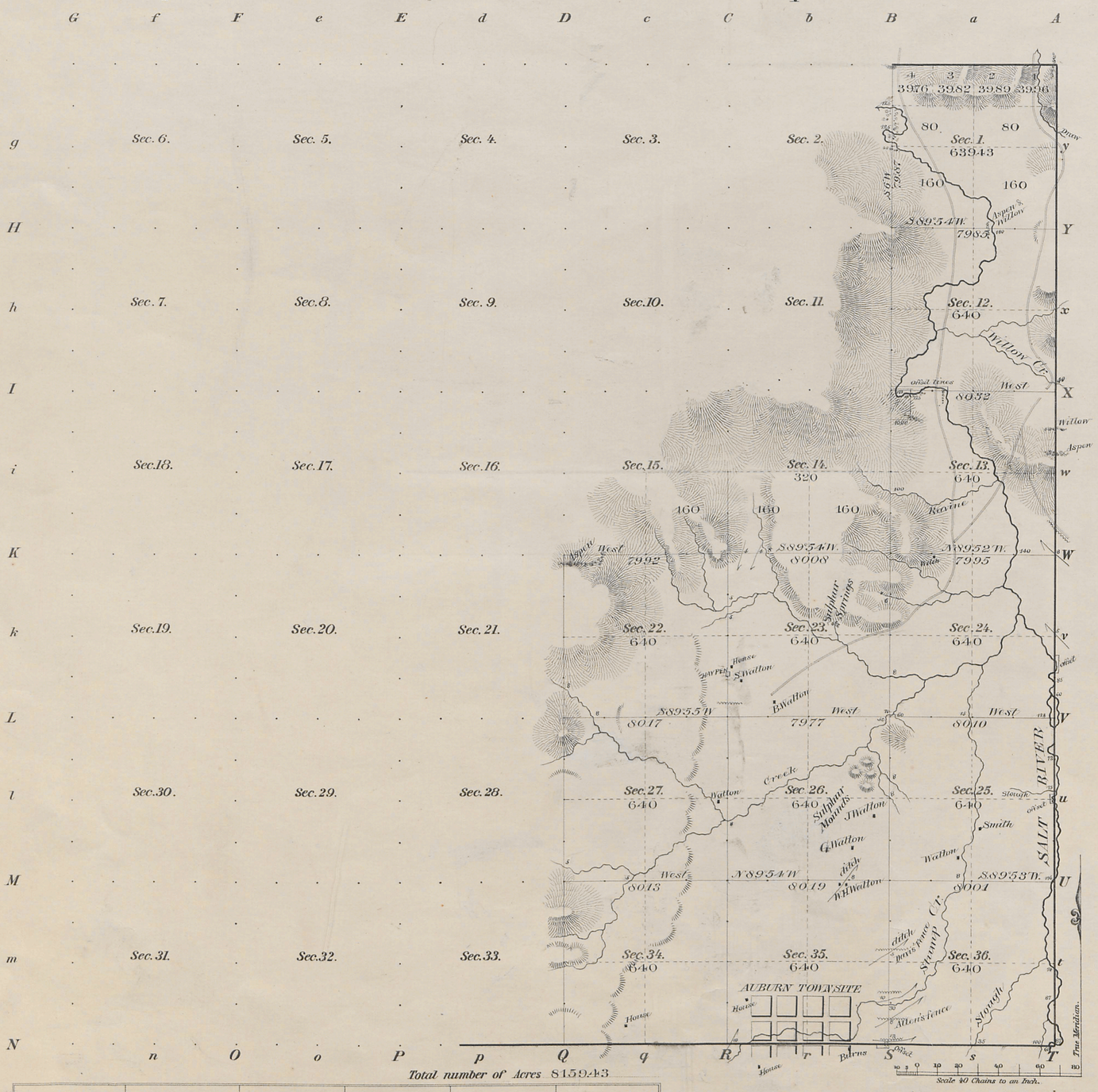

Meanders of

Posts	Courses	Ch.s Lk.s	Posts	Courses	Ch.s Lk.s	Posts	Courses	Ch.s Lk.s

Total number of Acres 8159.43

Surveys Designated	By Whom Surveyed	Date of Contract	Amount of Surveys M.	Ch.s	Lk.s	When Surveyed	Magnetic Declination
Township lines Subdivisions	Frank H. Jones	June 19th 1889	23	40	36	Oct. 19 & 21 1889	17° 38' East.

The above Map of Township No. 33 North, of Range No. 119 West of the 6th Principal Meridian, in Wyoming, is strictly conformable to the field notes of the survey thereof on file in this Office, which have been examined and approved.

Surveyor Generals Office,
Cheyenne Wyo. Oct. 15, 1890

Wm A. Richards
Sur. Gen.l

2475

33-119

TOWNSHIP 33 NORTH, RANGE 119 WEST OF THE SIXTH PRINCIPAL MERIDIAN, WYOMING.

INDEX TO CORNER REMONUMENTATION WITHOUT SURVEY

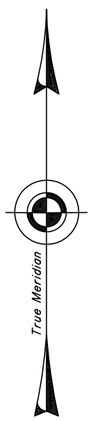

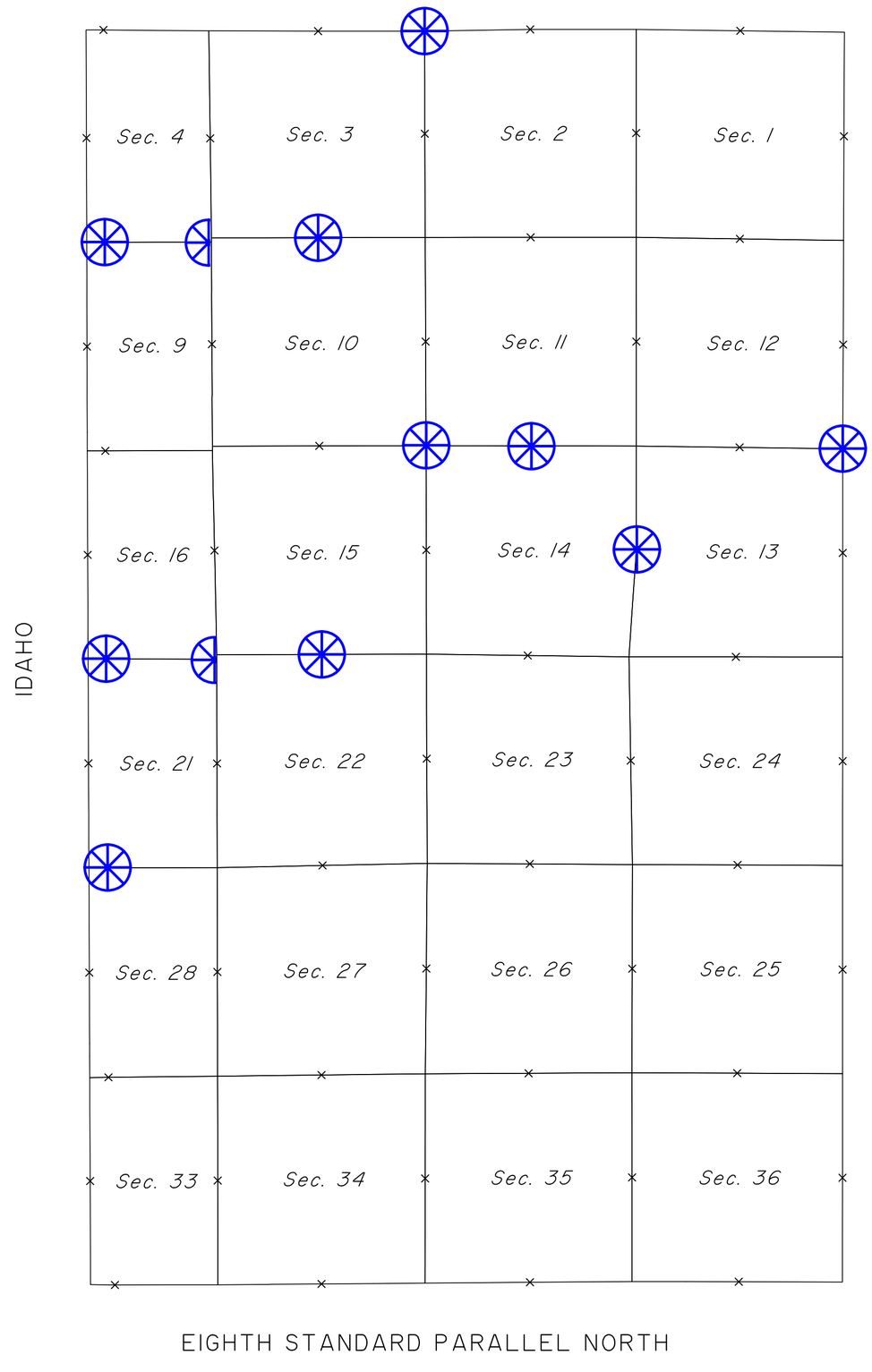

NOT TO SCALE

LEGEND

Remonumented Corner as Indicated

Click Here for Field Notes

42

Indexed

4889

1.

RESURVEY
TOWNSHIP EXTERIORS

SCALE: 160 CHAINS TO 1 INCH

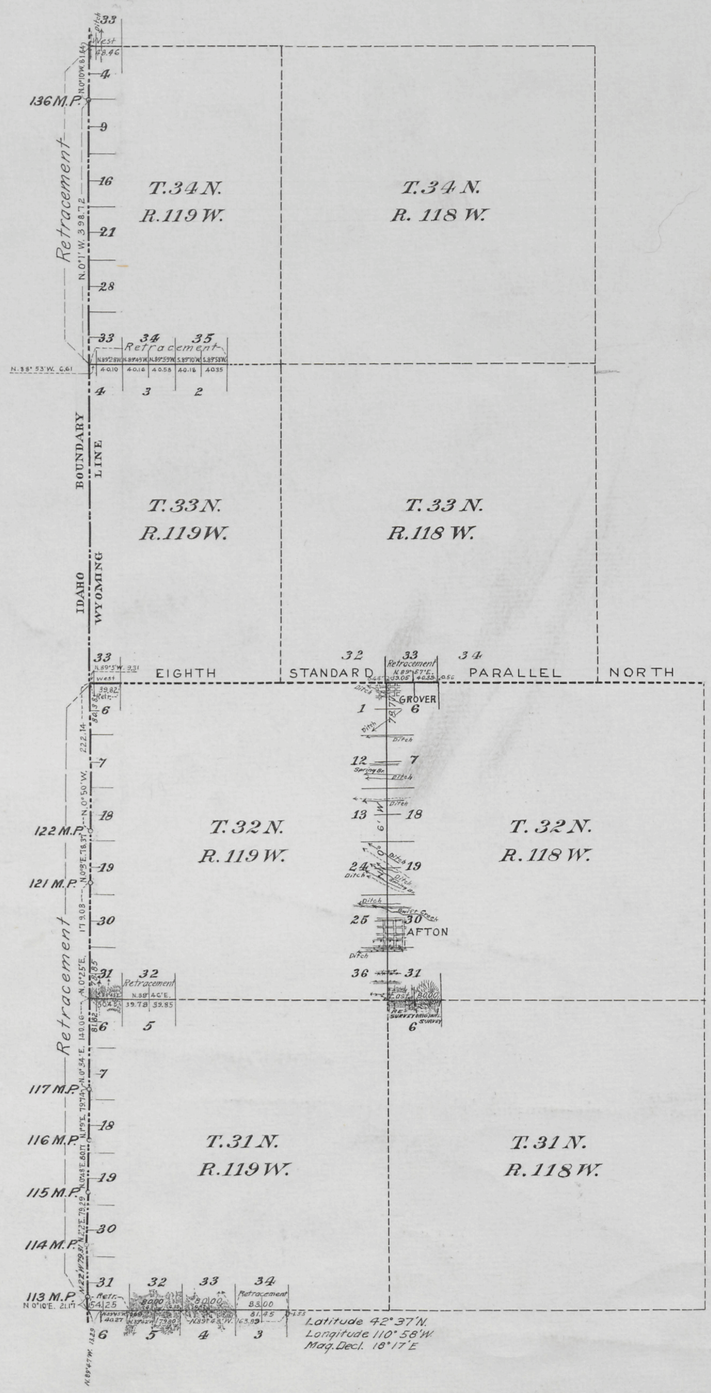

This Plat
of the Retracement
of the
Idaho-Wyoming Boundary Line through Townships 31, 32 and 34 North, Range 119 West and
a part of the
South boundary of Townships 31, 32, 33 and 34 North, Range 119 West, and Township 33 North, Range 118 West;
and
the Resurvey
of the
East boundary of Township 32 North, Range 119 West and
a part of the
South boundary of Township 32 North, Ranges 118 and 119 West; Township 31 North, Range 119 West,
the North boundary of Township 34 North, Range 119 West and
the Survey
of a part of the
South boundary of Township 32 North, Range 118 West of the Sixth Principal Meridian, Wyoming, is strictly conformable to the field notes of the resurvey thereof by
Herman Jaeckel and Emil Voigt, Transitmen
under Group No. 4
dated May 12, 1911
which have been examined, approved and filed in this office.
U.S. Surveyor General's Office
Cheyenne, Wyoming
December 13, 1912

Stephen P. Hanson
Surveyor General

Surveys Designated	Amount Mls.	Chs.	Lks.	When Surveyed
Retracement Idaho-Wyoming Boundary Line	17	79	64	September 20, 1911-October 27, 1911
Retracement Standard Lines	1	48	57	October 14, 1911-October 18, 1911
Retracement Township Lines	5	24	17	September 11, 1911-October 25, 1911
Resurvey Township Lines	9	57	68	September 15, 1911-October 25, 1911
Survey Township Line		40	00	October 15, 1911-October 15, 1911

35 10 06

2930

M.M.K.

Accepted by the Hon. Commissioner in his letter "E" Jan. 31, 1913.

34

Click Here for Field Notes

Ret. / Resurvey Notes, All or Part

61

4771

TOWNSHIP EXTERIORS

Scale: 1 inch ≈ 160 chains

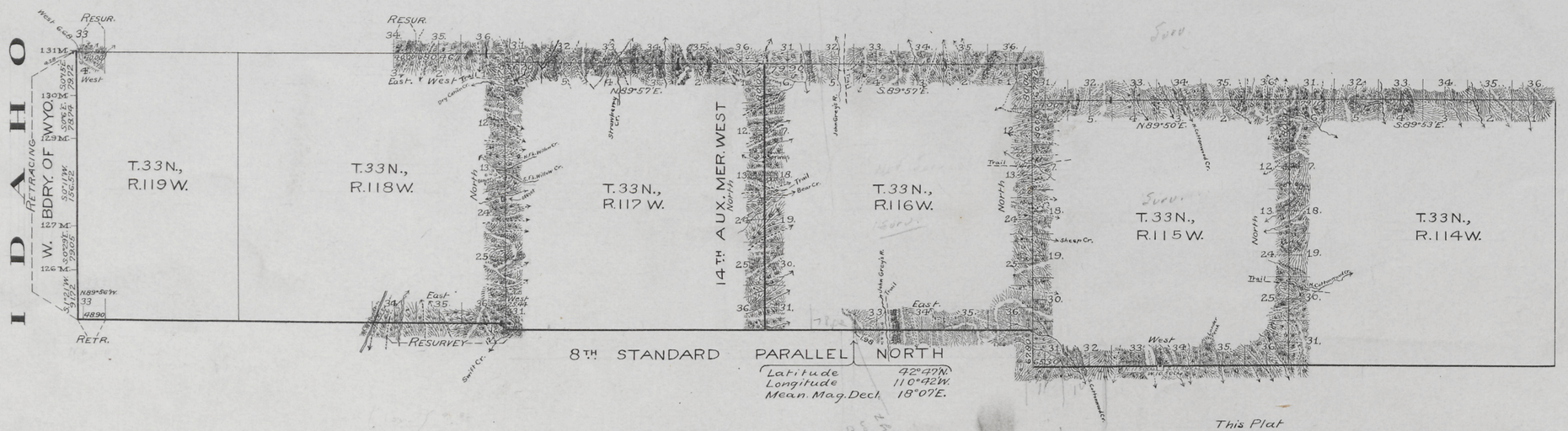

Table of Mileage.

Surveys Designated	Amount Mls.	Chs.	Lks.	When Surveyed
Standard Lines Surveyed	15	67	28	July 18-28, 1900
" " Retraced		48	90	August 2, "
" " Resurveyed	3	25	94	Aug. 8-9, "
Township " Surveyed	44	58	27	July 1-Aug. 6, "
" " Resurveyed	1	00	00	Aug. 6-11, "
Retracing W. bdry. Wyo.	6	05	75	Aug. 1-2, "
Connections	1	04	43	Aug. 6-12, "

This Plat
of the
8th Standard Parallel North through R.115W. & a part of R.116W.;
The 14th Auxiliary Meridian West through T.33N.;
The West and North boundaries of T.33N., R.114W.;
The West and North boundaries of T.33N., R.115W.;
The North boundary and a part of the East bdry. of T.33N., R.116W.;
The North boundary of T.33N., R.117W.;
The East boundary and a part of the North bdry. of T.33N., R.118W.;
A part of the North boundary of T.33N., R.119W.;
the resurvey of the
8th Standard Parallel North through a part of Rgs. 117 & 118W.;
A part of the North boundaries of T.33N., R.118W. & T.33N., R.119W.;
the retracing of the
8th Standard Parallel North through a part of R.119W.; and
The West boundary of Wyoming through T.33N.,
6th Principal Meridian in
Wyoming
is strictly conformable to the field notes of the survey thereof
by
Oscar Mc. Clellan, U.S.D.S.,
under his
Contract No. 280,
dated June 7, 1900,
which have been examined, approved & filed in this office.

U.S. Surv. Gen'l's Office,
Cheyenne, Wyoming,
March 14, 1901

Alpheus P. Hanna
U.S. Surv. Gen'l.

2843

Filed APR 3 1901
Survey approved by the Hon. Commissioner in letter "E" Mar. 30, 1901.

Click Here for Field Notes

4264

EXTERIOR LINES

Scale, 160 chains to 1 inch. Mag. Var. 17°38' E.

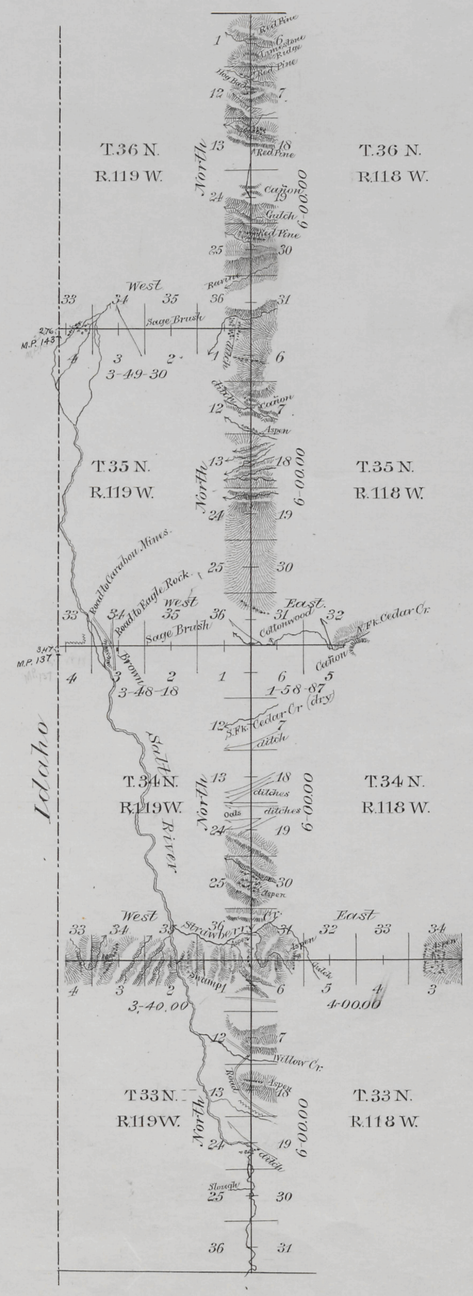

All at minimum rates.

Survey Designated	By Whom Surveyed	Date of Contract	Amount of Survey Mls	Chs	Lks	When Surveyed
Exterior lines	Frank H. James	June 19th 1889	40	36	35	Sept. 16-18 & 19-22, 1889
Connections	" " "	" " "		6	23	" " " "

I hereby certify that the above diagram of the Exterior lines of Townships 33, 34, 35 and 36 North, Ranges 118 and 119 West of the 6th Principal Meridian, Wyoming Territory, is strictly conformable to the field notes of the survey thereof on file in this office, which have been examined and approved.

U.S. Surveyor General's Office
Cheyenne Wyo. Oct. 15, 1890

Wm A. Richards
U.S. Surveyor General

Click Here for Field Notes

accession no. 4260

8TH STANDARD PARALLEL NORTH.

In Townships 33 North, Ranges 116, 117, 118 and 119 West of the 6th P.M.
Scale 40 chs. to 1 inch. Magnetic Var: 17° 38' East.

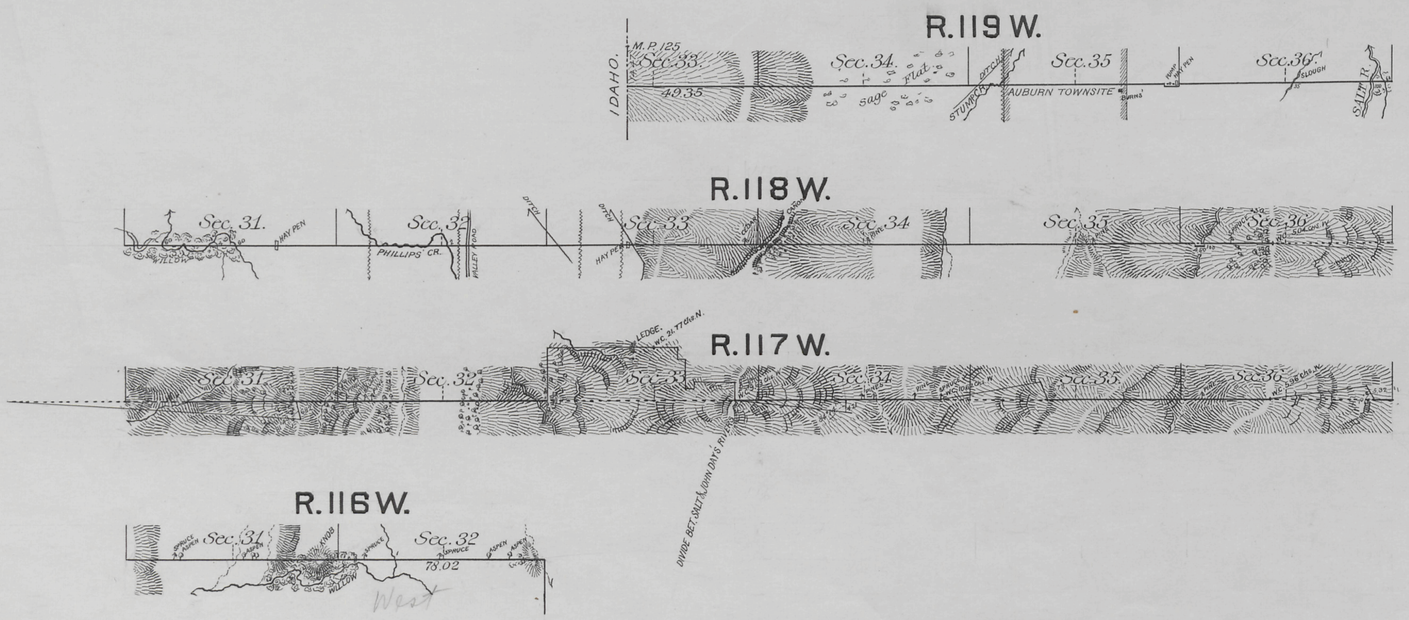

All at intermediate rates.

Surveys Designated.	By Whom Surveyed.	Date of Contract.	Amount of Surveys.			When Surveyed.
			Miles	Chs	lks	
8th Stand. P. N.	Frank H. Jones	June 19th 1889	17	47	37	Aug. 18-27, 1889
Connections	" " "	" " "		14	47	" " "

The above diagram of the 8th Standard Parallel North, in Township 33 North, Ranges 116, 117, 118 and 119 West of the 6th Principal Meridian, Wyoming Territory, is strictly conformable to the field notes of survey thereof on file in this office, which have been examined and approved.

U.S. Surveyor Generals Office,
Cheyenne, Wyo. Oct. 15th 1890.

Wm A. Richards
U.S. Surveyor General.

2462

Click Here for Field Notes

No. 5

WEST BOUNDARY OF WYOMING

LONGITUDE 34 WEST

From mile-post No. 114, to mile-post No. 142.

Scale 2 miles to an inch. Magnetic Variation East



I Hereby Certify, *that the above map is a correct representation of so much of the survey of the West Boundary of Wyoming, as extends from mile-post No. 114, to mile-post No. 142, as surveyed and marked by me, under Contract from the Commissioner of the General Land Office, dated May 29th 1873.*

A. W. Richards

U. S. Astronomer and Surveyor.

48