4277

(4-675a)

ORIGINAL

Township Nº 34 North, Range Nº 118 West of the Sixth Principal Meridian, Wyoming

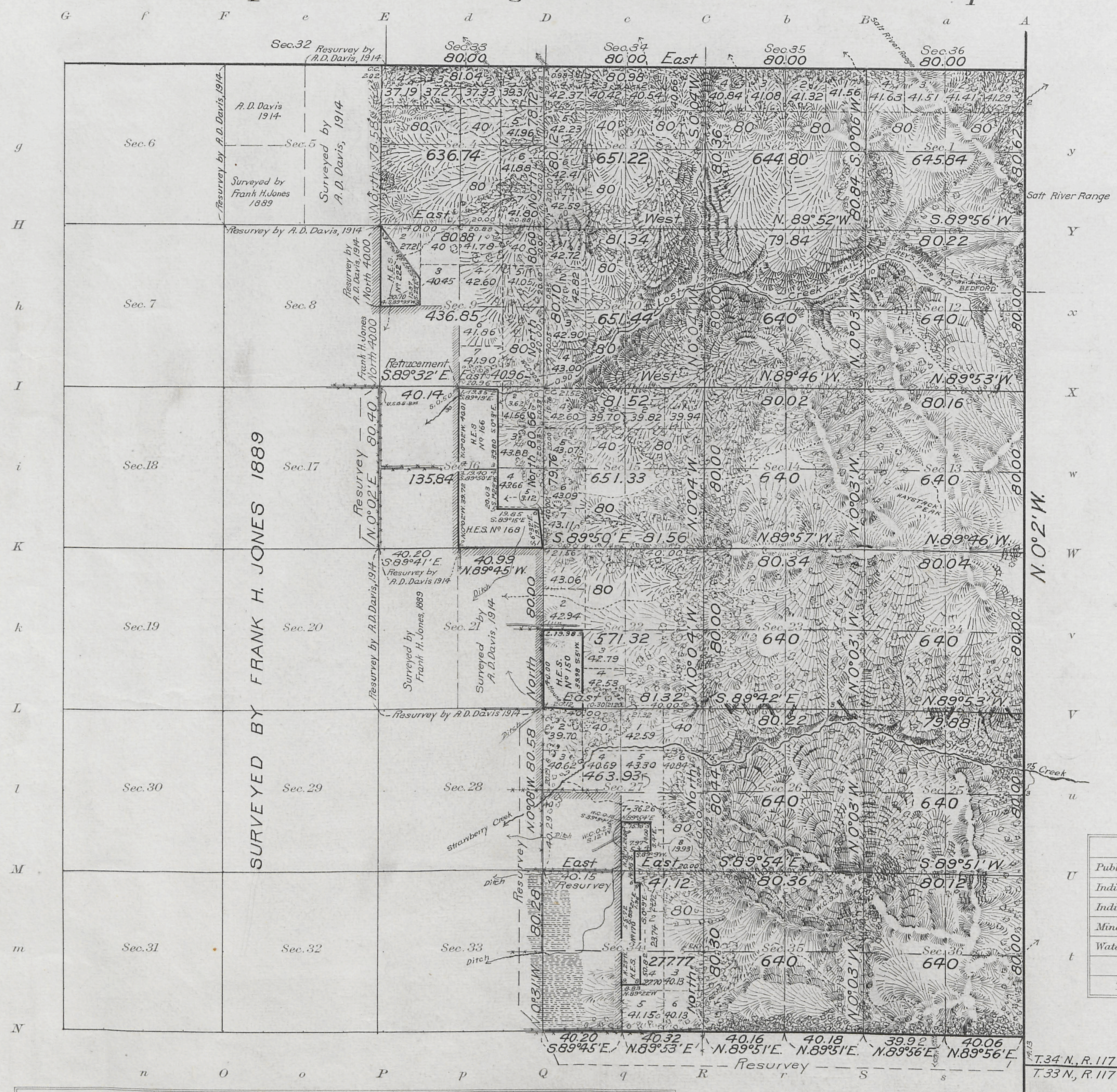

Areas in Acres	
Public Land	12,167.08
Indian Reservation	
Indian Allotments	
Mineral Claims	
Water Surface	
Total Area	

Scale 40 Chains to an inch

Latitude 42°53' N.
Longitude 110°51' W.

Surveys Designated	By Whom Surveyed	Group No.	Group Date	Amount of Surveys Mls.	chs.	lks.	When Surveyed Begun	Completed
Subdivisions	Millrick and Riley	72	April 25, 1923	31	11	82	Aug. 6, 1923	Sept. 9, 1925
East Boundary	Willis J. Millrick	"	" " "	6	00	62	Aug. 17, 1923	Aug. 24, 1923
North Boundary	" " "	"	" " "	4	00	00	Aug. 21, 1923	Aug. 24, 1923
Resurvey Subdivisions	" " "	"	" " "	3	41	41	Aug. 8, 1923	Aug. 9, 1923
Resurvey South Bdy.	" " "	"	" " "	3	00	84	Aug. 16, 1923	Aug. 16, 1923
Retrace. Subdivisions	" " "	"	" " "		40	14	Aug. 7, 1923	Aug. 7, 1923

AMT
A. L. R.

Office of U. S. Supervisor of Surveys
Denver, Colorado, February 9, 1926

The above plat of Township No. 34 North, Range No. 118 West of the Sixth Principal Meridian, Wyoming, is strictly conformable to the field notes of the survey thereof which have been examined and approved.

Frank E. Johnson
U. S. Supervisor of Surveys

DEPARTMENT OF THE INTERIOR
GENERAL LAND OFFICE
Washington, D.C., Sept. 7, 1926

The survey represented by this plat having been correctly executed in accordance with the requirements of law and the regulations of this office, is hereby accepted.

D. K. Parrott
Acting Assistant Commissioner

2471-B

Trans. to Evanston
November 13, 1926.

34-118

640

Click Here for Field Notes

4276

(4-675 a)

Frac. Township No. 34 NORTH Range No. 118 WEST OF THE 6th PRINCIPAL Meridian, WYOMING

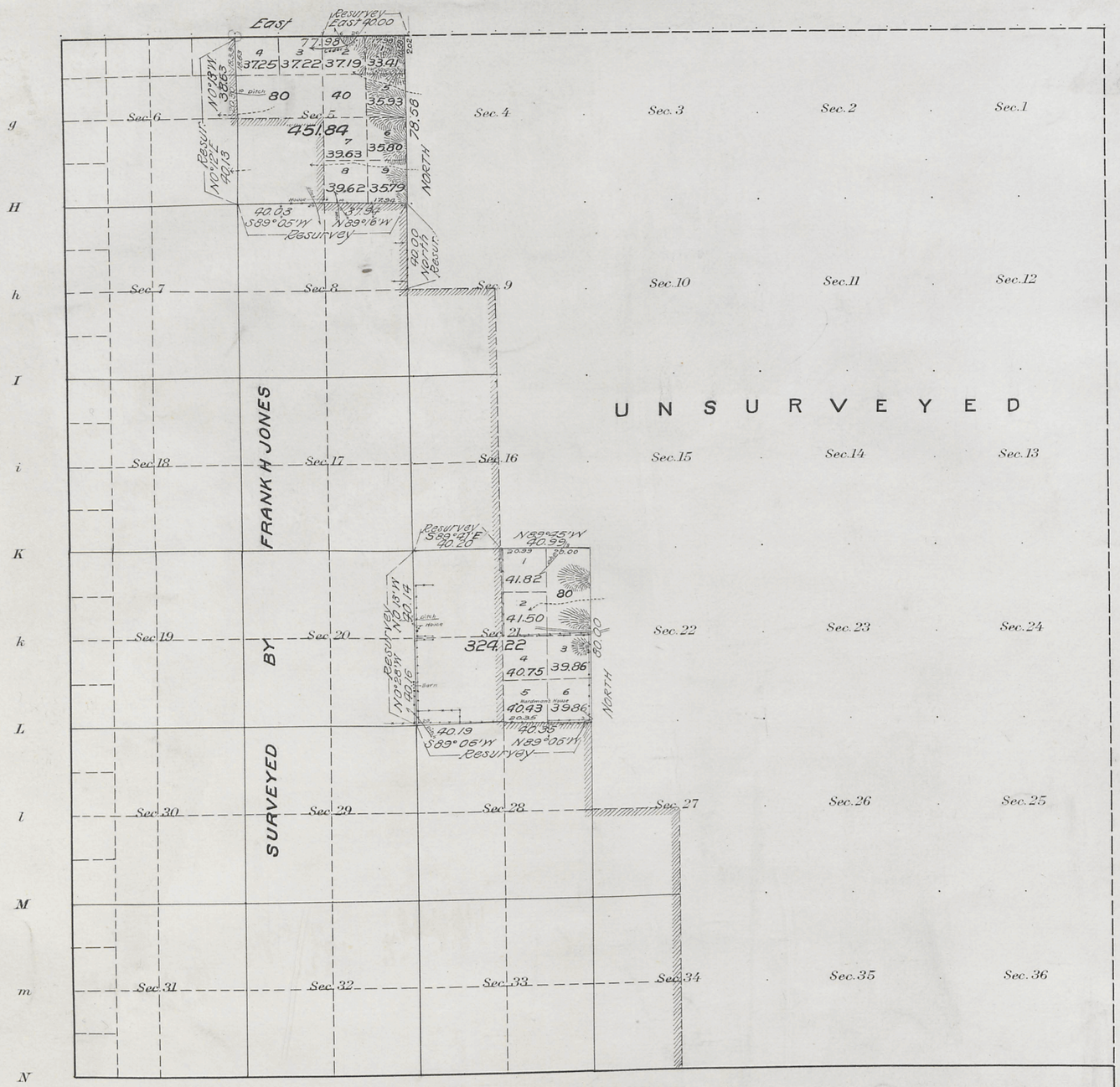

Areas in Acres	
Public Land	776.06
Indian Reservation	
Indian Allotments	
Mineral Claims	
Water Surface	
Total Area	776.06

0 10 20 40 80

Scale 40 Chains to an inch

T. 34 N.

Mean Magnetic Declination

T. 33 N.

Surveys Designated	By Whom Surveyed	Group No.	Group Date	Amount of Surveys Mls.	Amount of Surveys chs.	Amount of Surveys lks.	When Surveyed Begun	When Surveyed Completed
Subdivisions	Arthur D. Davis	25	May 9, 1914	2	39	57	June 24, 1914	June 25, 1914
Resurvey Subdivisions	Arthur D. Davis	25	May 9, 1914	5	77	77	June 24, 1914	June 27, 1914
Resurvey North Boundary	" "	"	" "		40	00	June 27, 1914	June 27, 1914
North Boundary	Frank H. Jones	234	June 19, 1889	1	40	00	Sept. 13, 1889	Sept. 19, 1889
West Boundary	" "	"	" "	6	00	00	Sept. 18, 1889	Sept. 18, 1889
South Boundary	" "	"	" "	3	40	00	Sept. 17, 1889	Sept. 17, 1889
Connections	Arthur D. Davis	25	May 9, 1914		2	02	June 25, 1914	June 25, 1914

Frac-
The above map of Township No. 34 North Range No. 118 West of the Sixth Principal Meridian Wyoming is strictly conformable to the field notes of the survey thereof on file in this office, which have been examined and approved

U. S. Surveyor General's Office.
Cheyenne, Wyoming, December 9, 1915

Charles L. Decker
Surveyor General.

2471 A

Accepted Trans JUL 27 1916 AUG 29 1916 by Comm to Evanston

34 - 118

Click Here for Field Notes

4275

Township No. 34 North, Range No. 118 West of the 6th Principal Meridian



Total number of Acres 9746.14

Meanders of								
Posts	Courses	Ch.s Lk.s	Posts	Courses	Ch.s Lk.s	Posts	Courses	Ch.s Lk.s

Surveys Designated	By Whom Surveyed	Date of Contract	Amount of Surveys M.	Ch.s	Lk.s	When Surveyed	Magnetic Declination
Township lines	Frank H. Jones	June 19th 1889	26	37	39		17° 40' East.
Subdivisions							

The above Map of Township No. 34 North, of Range No. 118 West of the 6th Principal Meridian, in Wyoming, is strictly conformable to the field notes of the survey thereof on file in this Office, which have been examined and approved.

Surveyor Generals Office,
Cheyenne Wyo. Oct. 15th 1890

Wm A. Richards
Sur. Gen.l

2471

34-118

TOWNSHIP 34 NORTH, RANGE 118 WEST OF THE SIXTH PRINCIPAL MERIDIAN, WYOMING.

INDEX TO CORNER REMONUMENTATION WITHOUT SURVEY

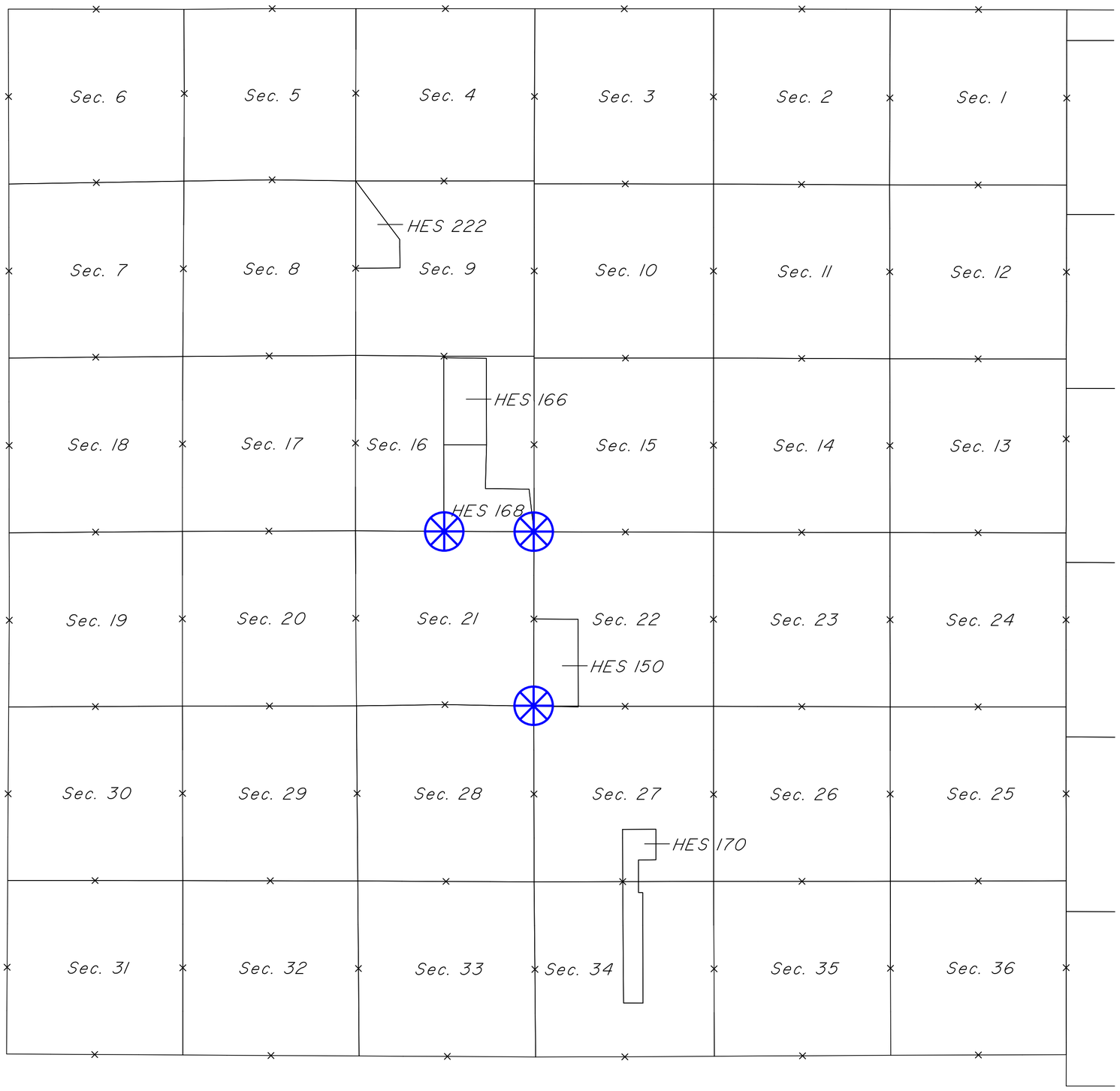

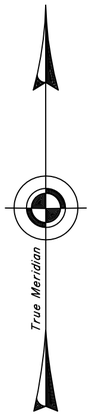

NOT TO SCALE

LEGEND

Remonumented Corner as Indicated

30.

Click Here for Field Notes

45.

EXTERIOR LINES

Scale, 160 chains to 1 inch. Mag. Var. 17.38 E.

4264

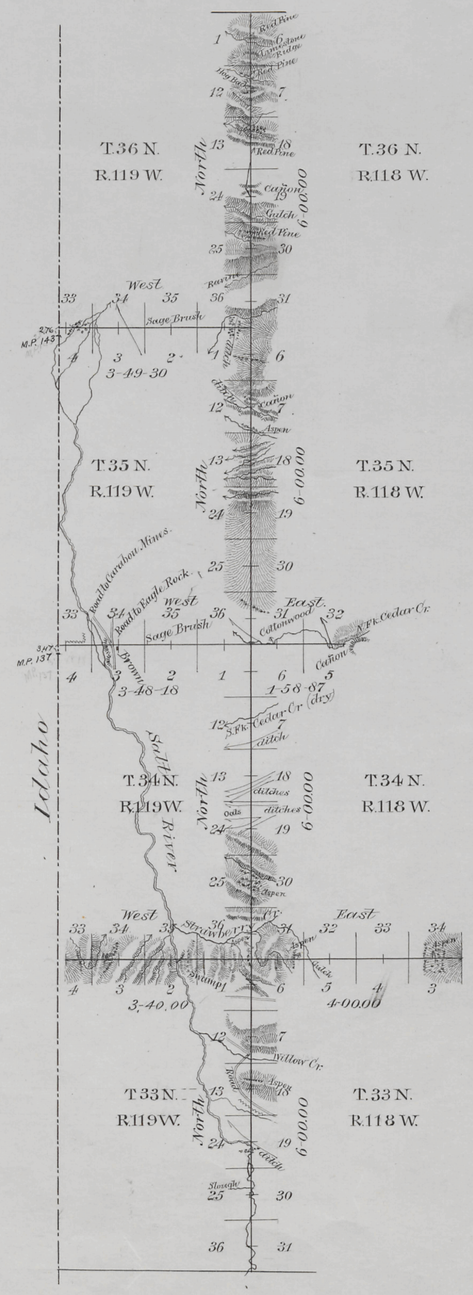

All at minimum rates.

Survey Designated	By Whom Surveyed	Date of Contract	Amount of Survey Mls	Chs	Lks	When Surveyed
Exterior lines	Frank H. Jones	June 19th 1889	40	36	35	Sept. 16-18 & 19-22, 1889
Connections	" " "	" " "		6	23	" " " "

I hereby certify That the above diagram of the Exterior lines of Townships 33, 34, 35 and 36 North, Ranges 118 and 119 West of the 6th Principal Meridian, Wyoming Territory, is strictly conformable to the field notes of the survey thereof on file in this office, which have been examined and approved.

U.S. Surveyor General's Office
Cheyenne Wyo. Oct. 15, 1890

Wm A. Richards
U.S. Surveyor General

2466

Township 34 North, Range 118 West, Sixth Principal Meridian, Wyoming

Click on the survey number to view the plat(s).

Homestead Entry Survey No.	Section 1	2	3	4	5	6	7	8	9	10	11	12	13	14	15	16	17	18	19	20	21	22	23	24	25	26	27	28	29	30	31	32	33	34	35	36
150																						X														
166																X																				
168																X																				
170																											X							X		
222									X																											