2478D

Click Here for Field Notes

ORIGINAL

TOWNSHIP 36 NORTH, RANGE 119 WEST, OF THE SIXTH PRINCIPAL MERIDIAN, WYOMING.

DEPENDENT RESURVEY

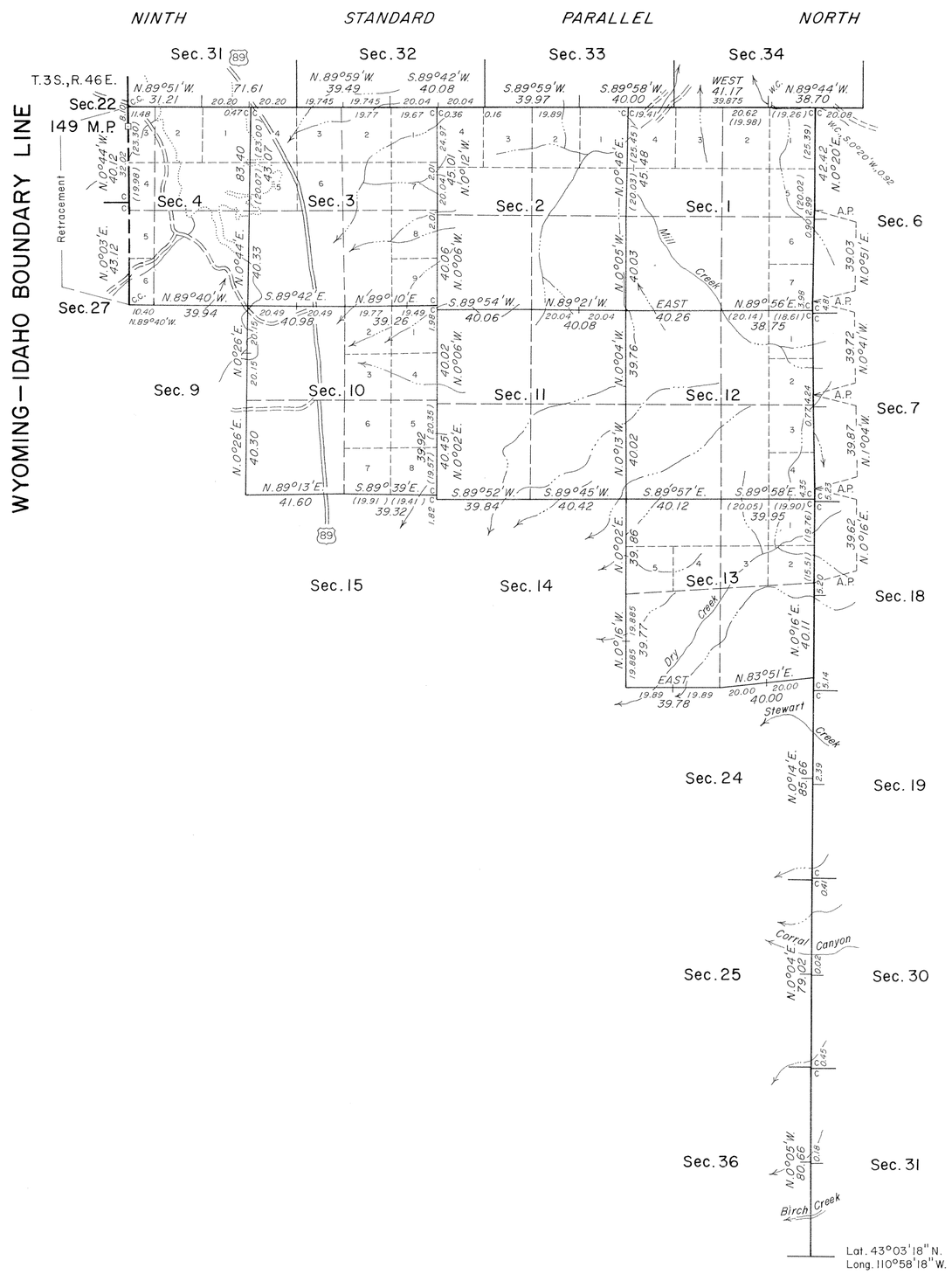

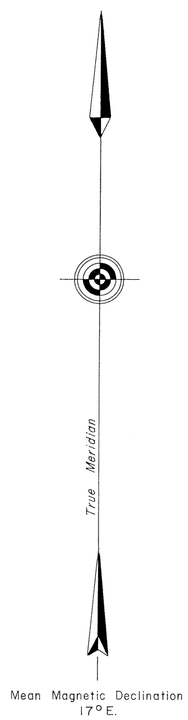

A history of surveys is contained in the field notes.

This plat represents the retracement of a portion of the Idaho-Wyoming State Boundary and the dependent resurvey of the east boundary and a portion of the subdivisional lines, designed to restore the corners in their true original locations according to the best available evidence, T. 36 N., R. 119 W., Sixth Principal Meridian, Wyoming.

Survey executed by Jerry L. Messick, Supervisory Surveying Technician, under the supervision of Richard L. Oakes, Supervisory Cadastral Surveyor, beginning July 17, 1973, and completed October 3, 1973, pursuant to Special Instructions dated July 5, 1972, which provided for the survey under Group No. 346, Wyoming.

UNITED STATES DEPARTMENT OF THE INTERIOR
BUREAU OF LAND MANAGEMENT
Denver, Colorado December 2, 1980

This plat is strictly conformable to the approved field notes, and the survey, having been correctly executed in accordance with the requirements of law and the regulations of this Bureau, is hereby accepted.

For the Director

Chief, Cadastral Survey
Examination and Approval Staff

LEGEND
..... = APPROX. HIGH WATER LINE PALISADES RESERVOIR

0 5 10 20 40 80
SCALE IN CHAINS

W.H.B.

7532

30

57 B

4292

Supplemental Township No. 36 North, Range No. 119 West of the 6th Principal Meridian

G f F e E d D c C b B a A

g Sec. 6. Sec. 5. Sec. 4. Sec. 3. Sec. 2. Sec. 1. y

H Y

h Sec. 7. Sec. 8. Sec. 9. Sec. 10. Sec. 11. Sec. 12. x

I X

i Sec. 18. Sec. 17. Sec. 16. Sec. 15. Sec. 14. Sec. 13. w

K W

Witness Cors. on N. and S. Boundaries Sec. 21 authorized by Commissioner's letter of June 17, 1898.

k Sec. 19. Sec. 20. Sec. 21. Sec. 22. Sec. 23. Sec. 24. v

L V

The addition of 160 acres in S.E. 1/4 Sec 21, and 160 acres in N.E. 1/4 Sec 28 authorized by Commissioner's letter of May 27, 1898.

l Sec. 30. Sec. 29. Sec. 28. Sec. 27. Sec. 26. Sec. 25. u

M U

The addition of 40.64 acres, lots 3 & 4, Sec. 28 authorized by Commissioner's letter of June 13, 1898.

m Sec. 31. Sec. 32. Sec. 33. Sec. 34. Sec. 35. Sec. 36. t

N n O o P p Q q R r S s T

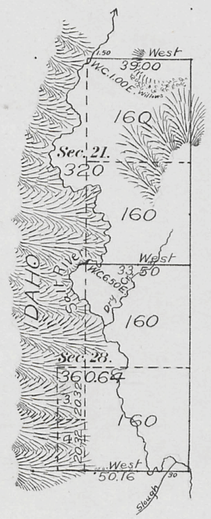

True Meridian.

Scale 40 Chains to an Inch.

Meanders of

Posts	Courses	Ch.s Lk.s	Posts	Courses	Ch.s Lk.s	Posts	Courses	Ch.s Lk.s

Total number of Acres

Surveys Designated	By Whom Surveyed	Date of Contract	Amount of Surveys M. Ch.s Lk.s	When Surveyed	
Township lines					
Subdivisions					

The above Supplemental Map of Township No. 36 North, of Range No. 119 West of the 6th Principal Meridian, Wyoming, is strictly conformable to the field notes of the survey thereof on file in this Office, which have been examined and approved.

Surveyor General's Office,
Cheyenne, Wyo., Oct. 24, 1898

Alpheus P. Hanson
Sur.r Gen.l

F.H.A.

2a.o.

THE NORRIS PETERS CO., LITHO., WASHINGTON, D. C.

2478-C

36-119

30

57A

4291

Supplemental Plat
Township No. 36 North Range No. 119 West of the 6th Principal Meridian

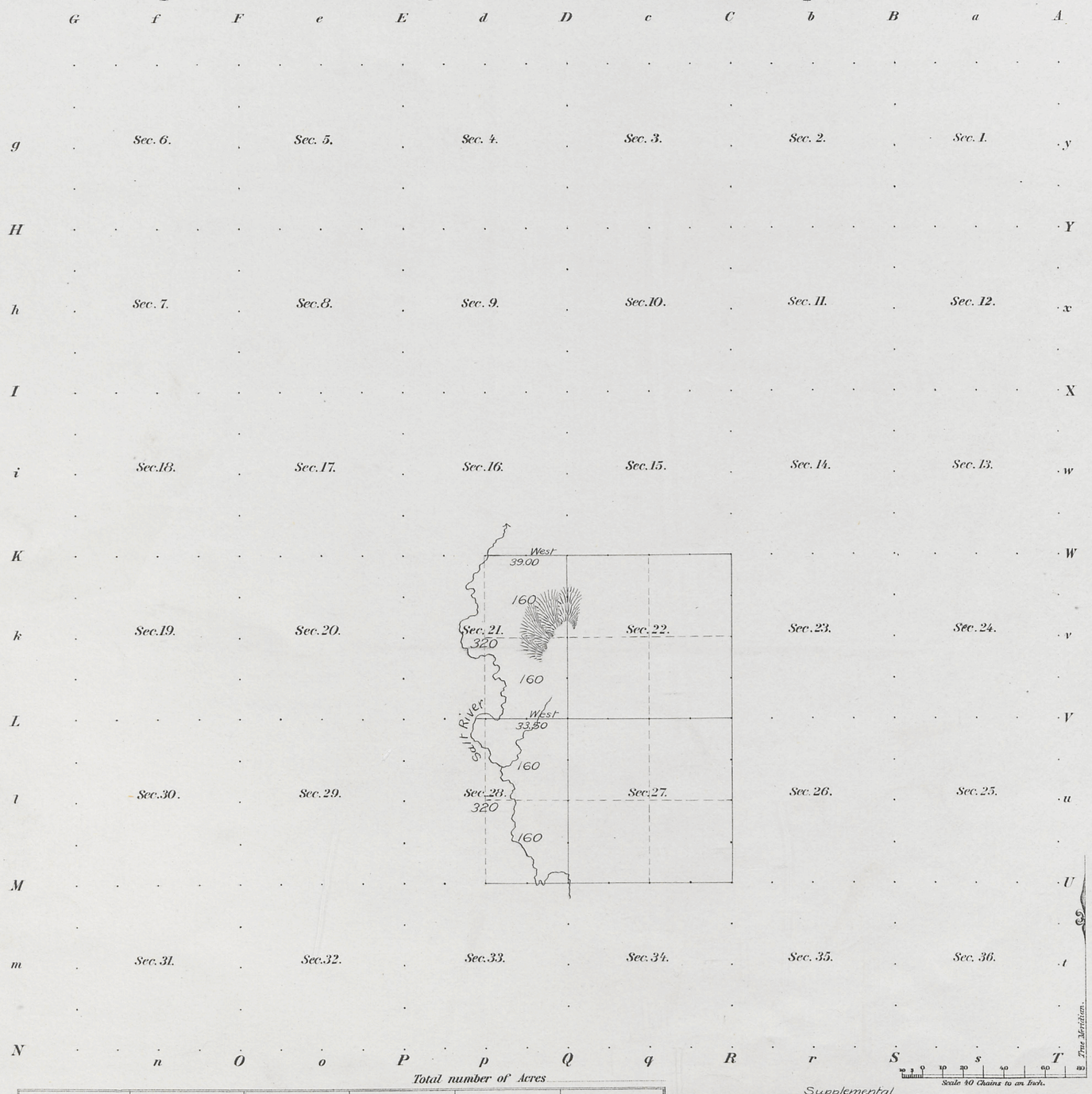

Meanders of

Posts	Courses	Ch.s Lk.s	Posts	Courses	Ch.s Lk.s	Posts	Courses	Ch.s Lk.s

Total number of Acres

Surveys Designated	By Whom Surveyed	Date of Contract	Amount of Surveys M. Ch.s Lk.s	When Surveyed	
Township lines					
Subdivisions					

The above Supplemental Map of Township No. 36 North, of Range No. 119 West of the 6th Principal Meridian, Wyoming, is strictly conformable to the field notes of the survey thereof on file in this Office, which have been examined and approved, and is made under instructions contained in Commissioner's letter "E" of May 11, 1898.

Surveyor General's Office.
Cheyenne, Wyo., June 1, 1898.

Alpheus P. Hanson
Sur.i Gen.l

F.H.A.

THE NORRIS PETERS CO., LITHO., WASHINGTON, D. C.

2478-B

36-119

Click Here for Field Notes

accession no. 4290

(4-675 a)

Fractional Township No 36 North Range No 119 West of the Sixth Principal Meridian, Wyoming.

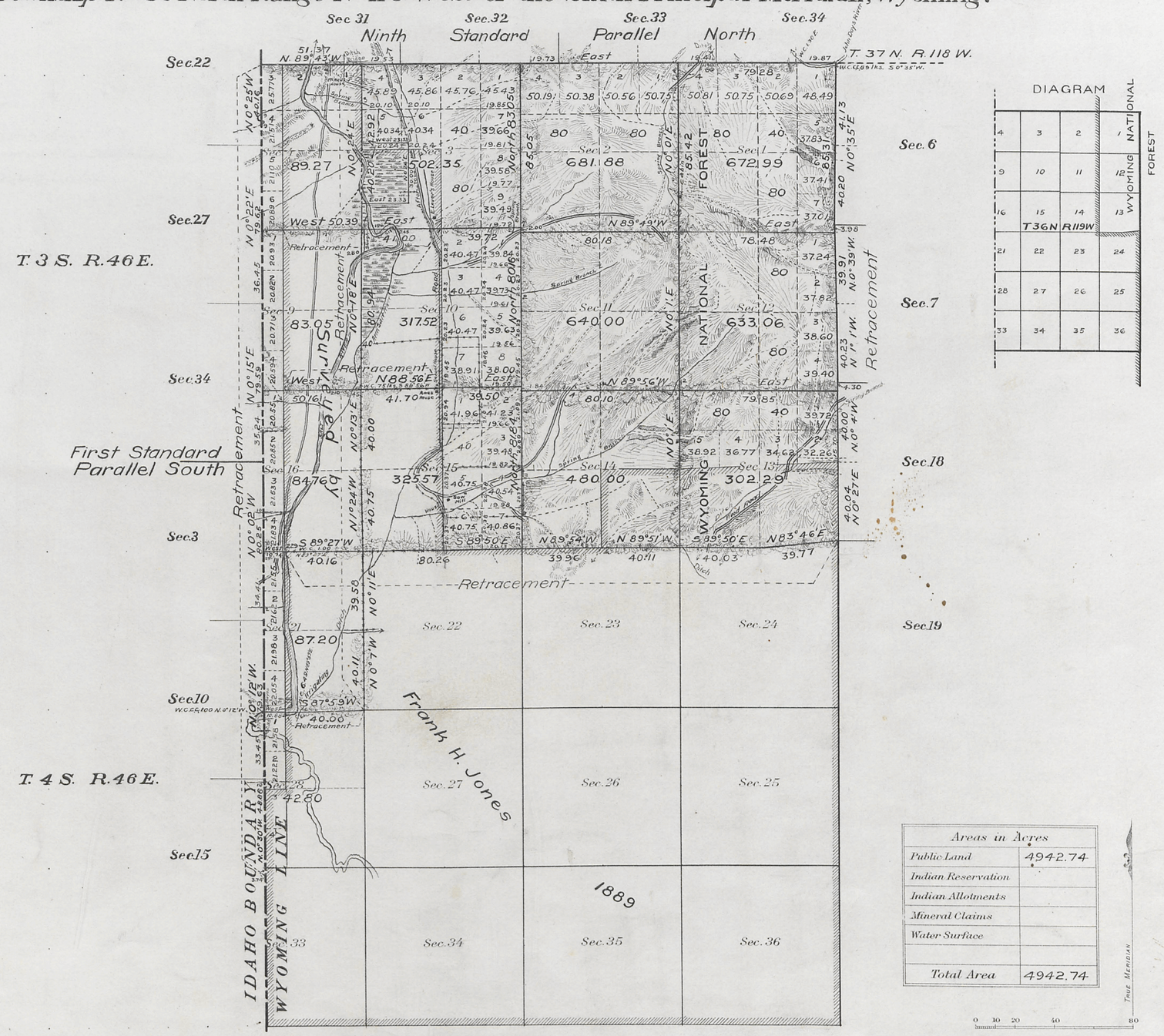

Areas in Acres	
Public Land	4942.74
Indian Reservation	
Indian Allotments	
Mineral Claims	
Water Surface	
Total Area	4942.74

Scale 40 Chains to an inch

Mean Magnetic Declination
Latitude 43° 03'
Longitude 110° 59'

Surveys Designated	By Whom Surveyed	Group No.	Group Date	Amount of Surveys Mls.	chs.	lks.	When Surveyed Begun	Completed
Subdivisions	Jaechel & Voigt	4	May 3, 1911.	11	50	47	July 26, 1912	Aug. 11, 1912
Retracement Subdivisions	" " "	"	"	10	7	50	" 21 "	July 29, "
Resurvey Ninth Standard Parallel	" " "	"	"	3	50	77	" 25 "	Aug. 7 "
Retracement East Boundary Line	" " "	"	"	3	1	5	July 21 "	" 8 "
Retracement W. Bdy. State of Wyoming	" " "	"	"	5	8	11	July 23 "	July 31 "
Connections	" " "	"	"	2	30	81	" 24 "	Aug. 11 "
W. Bdy. State of Wyoming	V. A. Richards	G.L.O.	May 29, 1873				June 29, 1874	June 29, 1874

The above map of fractional Township No. 36 North, Range No. 119 West of the Sixth Principal Meridian, Wyoming, is strictly conformable to the field notes of the survey thereof on file in this office, which have been examined and approved.

U. S. Surveyor General's Office.
Cheyenne, Wyoming August 9, 1913.

Stephen P. Norman
Surveyor General.

2478-A

Accepted by the Asst Commissioner in letter "E," March 5, 1914.

36-119

30.

Click Here for Field Notes

4289

Sec 57 A
" 57 B

Township No. 36 North Range No. 119 West of the 6th Principal Meridian

Meanders of								
Posts	Courses	Ch.s Lk.s	Posts	Courses	Ch.s Lk.s	Posts	Courses	Ch.s Lk.s

Surveys Designated	By Whom Surveyed	Date of Contract	Amount of Surveys M.	Ch.s	Lk.s	When Surveyed	Magnetic Declination
Township lines							
Subdivisions	Frank H. Jones	June 19th 1889	25	46	96	Nov. 6-9, 1889	17°38' East.
Connections	" "	" "		7	79	" "	

The above Map of Township No. 36 North, of Range No. 119 West of the 6th Principal Meridian, in Wyoming, is strictly conformable to the field notes of the survey thereof on file in this Office, which have been examined and approved.

Surveyor General's Office,
Cheyenne Wyo. Oct. 15, 1890

Wm A. Richards
Sur. Gen.

2478

36-119

TOWNSHIP 36 NORTH, RANGE 119 WEST OF THE SIXTH PRINCIPAL MERIDIAN, WYOMING.

INDEX TO CORNER REMONUMENTATION WITHOUT SURVEY

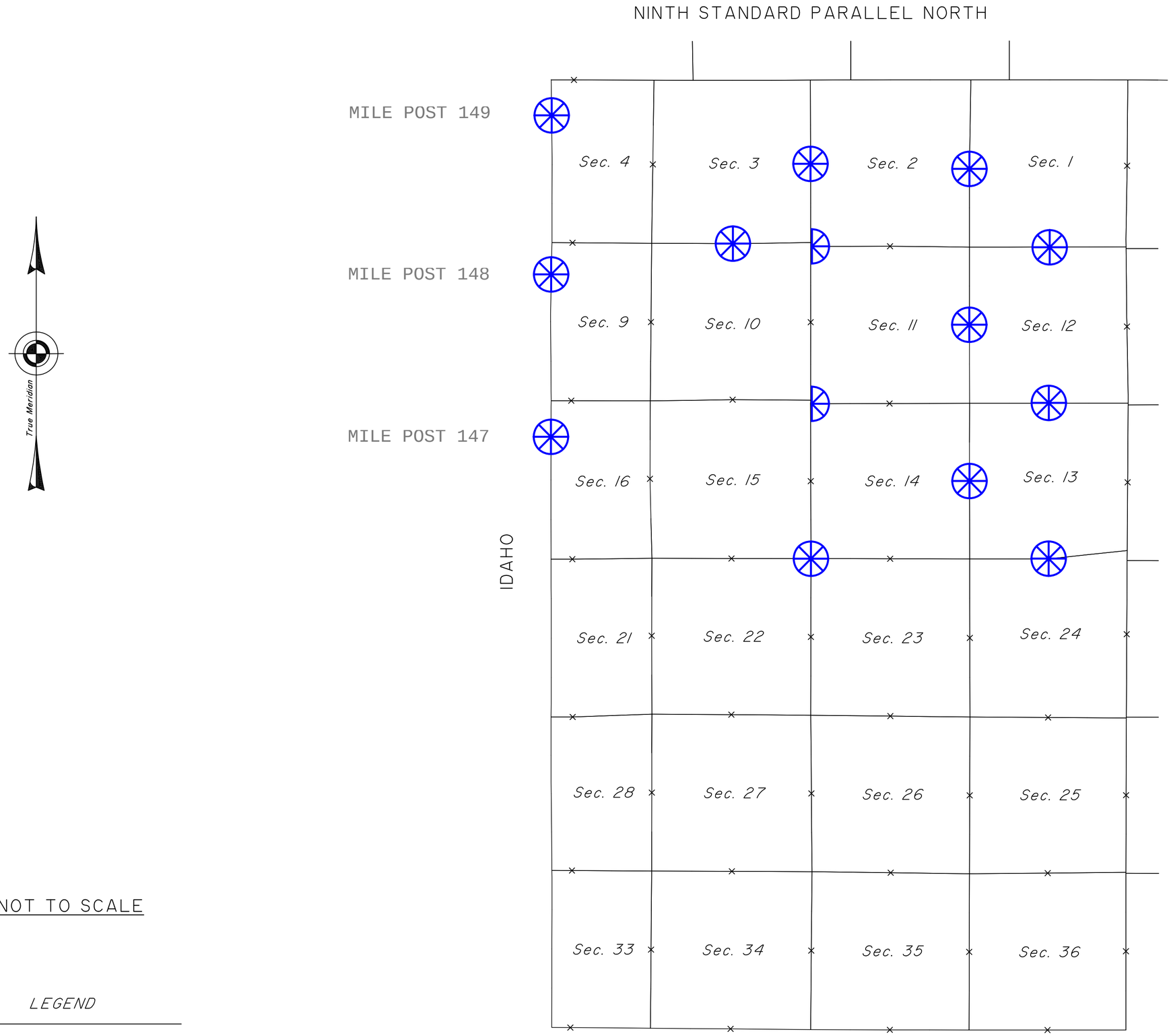

NOT TO SCALE

LEGEND

Remonumented Corner as Indicated

2938

Click Here for Field Notes

43

Indexed

4897

TOWNSHIP EXTERIORS

Scale: 1 inch to 160 chains

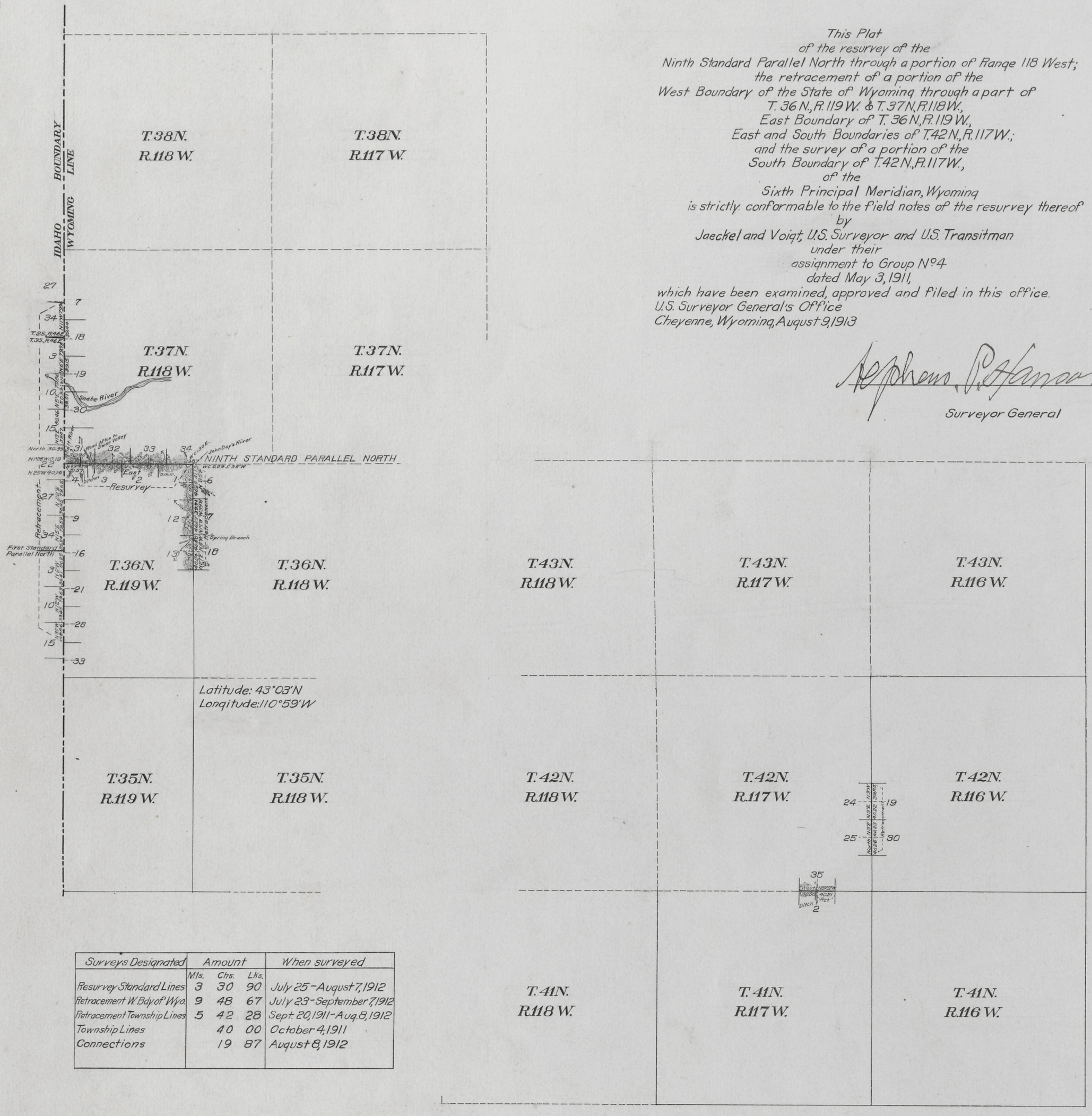

This Plat
of the resurvey of the
Ninth Standard Parallel North through a portion of Range 118 West;
the retracement of a portion of the
West Boundary of the State of Wyoming through a part of
T. 36 N., R. 119 W. & T. 37 N., R. 118 W.,
East Boundary of T. 36 N., R. 119 W.,
East and South Boundaries of T. 42 N., R. 117 W.;
and the survey of a portion of the
South Boundary of T. 42 N., R. 117 W.,
of the
Sixth Principal Meridian, Wyoming
is strictly conformable to the field notes of the resurvey thereof
by
Jaeckel and Voigt, U.S. Surveyor and U.S. Transitman
under their
assignment to Group No. 4
dated May 3, 1911,
which have been examined, approved and filed in this office.
U.S. Surveyor General's Office
Cheyenne, Wyoming, August 9, 1913

Stephen P. Hanson
Surveyor General

Surveys Designated	Amount			When surveyed
	Mls.	Chs.	Lks.	
Resurvey Standard Lines	3	30	90	July 25 - August 7, 1912
Retracement W. Bdy. of Wyo.	9	48	67	July 23 - September 7, 1912
Retracement Township Lines	5	42	28	Sept. 20, 1911 - Aug. 8, 1912
Township Lines		40	00	October 4, 1911
Connections		19	87	August 8, 1912

accepted by the Asst. Commissioner, in letter of March 5, 1914.

45

Click Here for Field Notes

4264

EXTERIOR LINES

Scale, 160 chains to 1 inch. Mag. Var. 17°38' E.

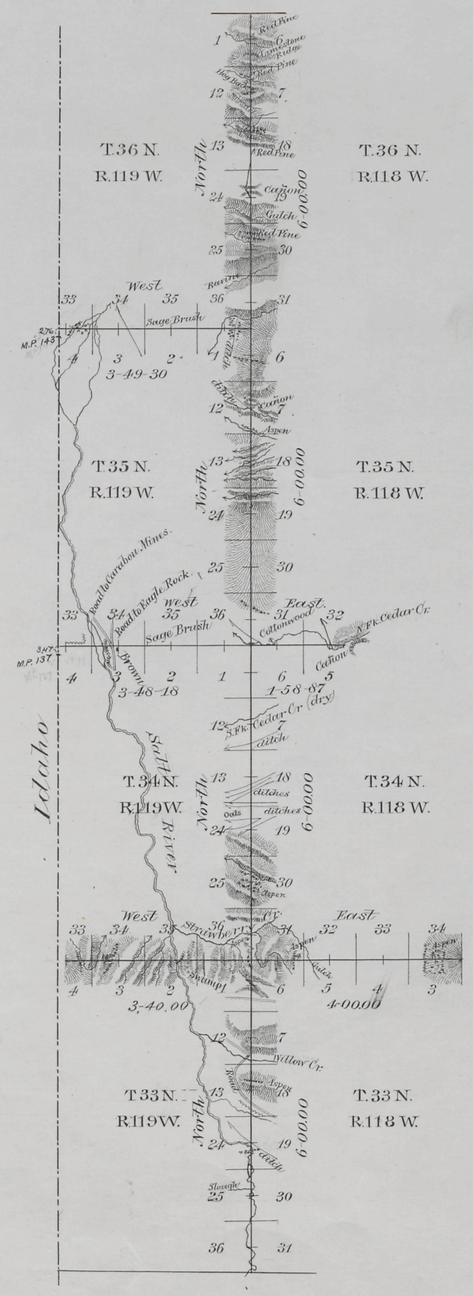

All at minimum rates.

Survey Designated	By Whom Surveyed	Date of Contract	Amount of Survey Mls	Chs	Lks	When Surveyed
Exterior lines	Frank H. James	June 19th 1889	40	36	35	Sept. 16-18 & 19-22, 1889
Connections	" " "	" " "		6	23	" " " "

I hereby certify that the above diagram of the Exterior lines of Townships 33, 34, 35 and 36 North, Ranges 118 and 119 West of the 6th Principal Meridian, Wyoming Territory, is strictly conformable to the field notes of the survey thereof on file in this office, which have been examined and approved.

U.S. Surveyor General's Office
Cheyenne Wyo. Oct. 15, 1890

Wm A. Richards
U.S. Surveyor General

2466

Click Here for Field Notes

No. 6

WEST BOUNDARY OF WYOMING

LONGITUDE 34 WEST

From mile-post No. 142, to mile-post No. 170.

Scale 2 miles to an inch. Magnetic Variation East



I Hereby Certify, *that the above map is a correct representation of so much of the survey of the West Boundary of Wyoming, as extends from mile-post No. 142 to mile-post No. 170, as surveyed and marked by me, under Contract from the Commissioner of the General Land Office, dated May 29th 1878.*

A. V. Richards

U. S. Astronomer and Surveyor.

49