2939D

ORIGINAL

SHEET 2 OF 2

TOWNSHIP 37 NORTH, RANGE 118 WEST, OF THE SIXTH PRINCIPAL MERIDIAN, WYOMING.

DEPENDENT RESURVEY

IN 2 SHEETS

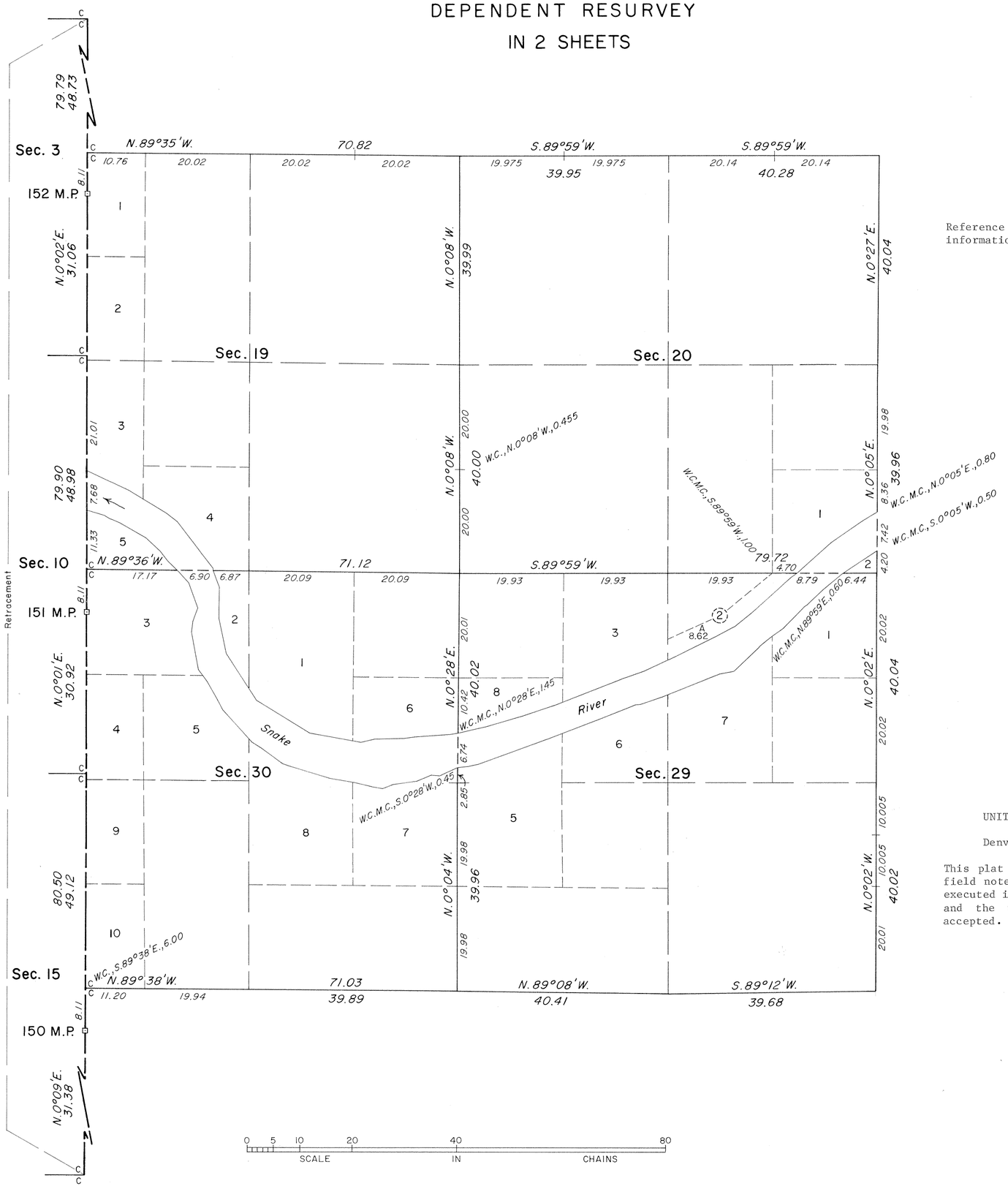

WYOMING — IDAHO BOUNDARY LINE

True Meridian

Mean Magnetic Declination 17° E.

Reference should be made to sheet No. 1 for survey information.

UNITED STATES DEPARTMENT OF THE INTERIOR
BUREAU OF LAND MANAGEMENT
Denver, Colorado December 2, 1980

This plat is strictly conformable to the approved field notes, and the survey, having been correctly executed in accordance with the requirements of law and the regulations of this Bureau, is hereby accepted.

For the Director

Chief, Cadastral Survey
Examination and Approval Staff

W.H.B.

7534

OK - FR

29390

Click Here for Field Notes

ORIGINAL

TOWNSHIP 37 NORTH, RANGE 118 WEST, OF THE SIXTH PRINCIPAL MERIDIAN, WYOMING.

DEPENDENT RESURVEY

IN 2 SHEETS

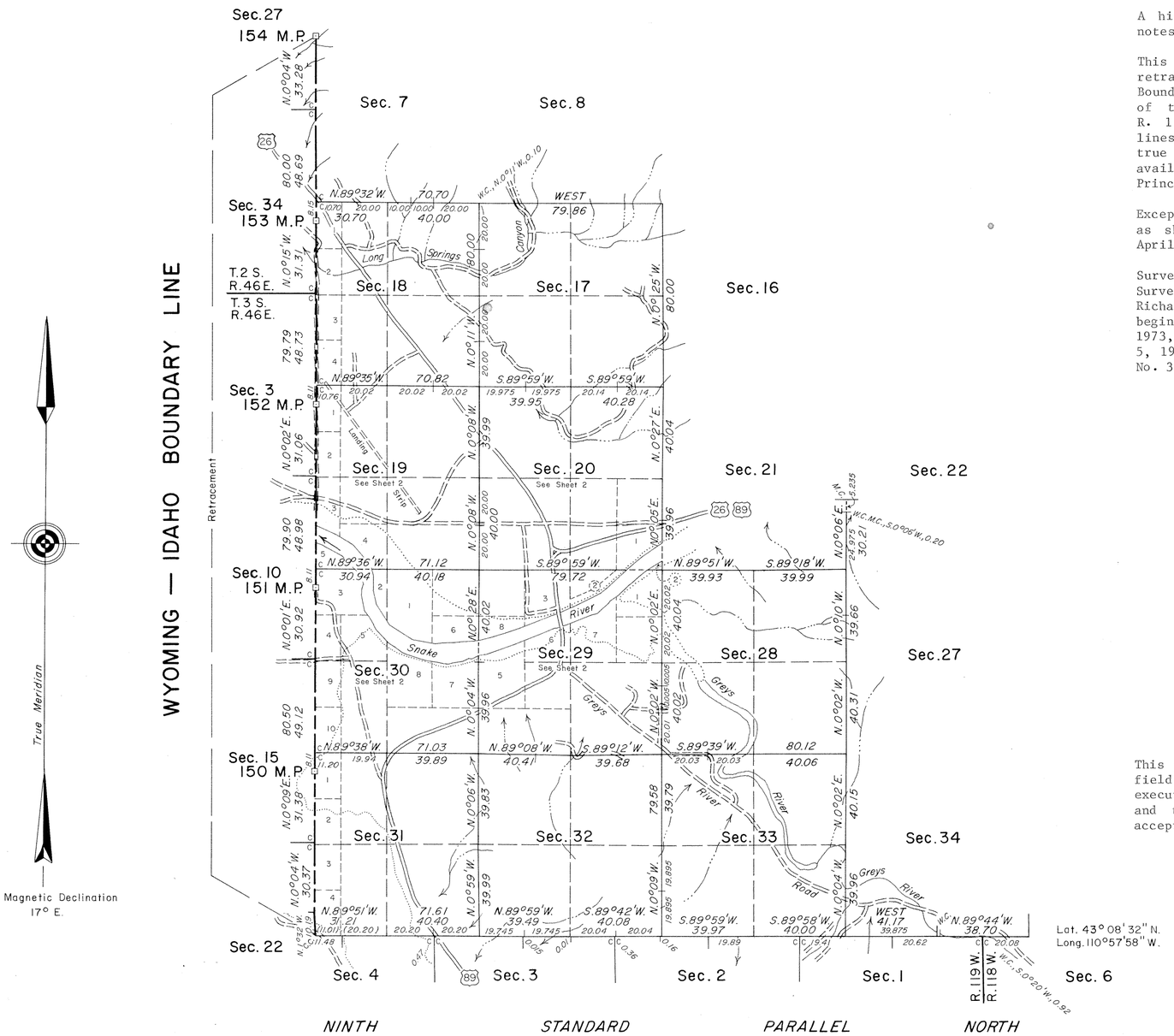

LEGEND

·····= APPROX. HIGH WATER LINE PALISADES RESERVOIR

A history of surveys is contained in the field notes.

This plat, in two sheets, represents the retracement of a portion of the Idaho-Wyoming State Boundary, and the dependent resurvey of a portion of the Ninth Standard Parallel North, through R. 118 W., and a portion of the subdivisional lines, designed to restore the corners in their true original locations according to the best available evidence, T. 37 N., R. 118 W., Sixth Principal Meridian, Wyoming.

Except as shown hereon, the lottings and areas are as shown on the plats approved August 9, 1913, April 11, 1917, and July 12, 1918.

Survey executed by Jerry L. Messick, Supervisory Surveying Technician, under the supervision of Richard L. Oakes, Supervisory Cadastral Surveyor, beginning July 17, 1973, and completed October 3, 1973, pursuant to Special Instructions dated July 5, 1972, which provided for the survey under Group No. 346, Wyoming.

UNITED STATES DEPARTMENT OF THE INTERIOR
BUREAU OF LAND MANAGEMENT
Denver, Colorado December 2, 1980

This plat is strictly conformable to the approved field notes, and the survey, having been correctly executed in accordance with the requirements of law and the regulations of this Bureau, is hereby accepted.

For the Director

Chief, Cadastral Survey
Examination and Approval Staff

Lat. 43° 08' 32" N.
Long. 110° 57' 58" W.

W.H.B.

7533.

Office accession no. 4900

(4-675 a)

Supplemental Plat No. 1

Township No. 37 North Range No. 118 West of the Sixth Principal Meridian, Wyoming

G	f	F	e	E	d	D	c	C	b	B	a	A	
g	Sec. 6		Sec. 5		Sec. 4		Sec. 3		Sec. 2		Sec. 1		y
H													Y
h	Sec. 7		Sec. 8		Sec. 9		Sec. 10		Sec. 11		Sec. 12		x
I													X
i	Sec. 18		Sec. 17		Sec. 16		Sec. 15		Sec. 14		Sec. 13		w
K													W
k	Sec. 19		Sec. 20		Sec. 21		Sec. 22		Sec. 23		Sec. 24		v
L													V
l	Sec. 30		Sec. 29		Sec. 28		Sec. 27		Sec. 26		Sec. 25		u
M													U
m	Sec. 31		Sec. 32		Sec. 33		Sec. 34		Sec. 35		Sec. 36		t
N													

n O o P p Q q R r S s T

This Supplemental Plat of Sec. 29, T. 37 N., R. 118 W. of the 6th P.M. is prepared in accordance with directions given in Commissioner's Letter "E" (Evanston 0919) dated May 7, 1918 for the purpose of subdividing Lot 4, shown on the plat approved Aug. 9, 1913 and is hereby approved.

U.S. Surveyor Generals Office
Cheyenne Wyoming July 12, 1918

Charles L. Decker
Surveyor General.

Areas in Acres	
Public Land	
Indian Reservation	
Indian Allotments	
Mineral Claims	
Water Surface	
Total Area	

True Meridian

0 10 20 40 80

Scale 40 Chains to an inch

Mean Magnetic Declination

Surveys Designated	By Whom Surveyed	Contract No.	Contract Date	Amount of Surveys Mls.	Amount of Surveys chs.	Amount of Surveys lks.	When Surveyed Begun	When Surveyed Completed

The above map of Township No. _____ Range No. _____ of the _____ Meridian _____ is strictly conformable to the field notes of the survey thereof on file in this office, which have been examined and approved

U. S. Surveyor General's Office.

_____
Surveyor General.

2939-B

Accepted by Commr. Oct. 5, 1918
Trans. to Evanston Oct. 11, 1918

37-118

Click Here for Field Notes

1899

(4-675 a)

Survey Accepted July 11, 1917
G.L.O.

Township No. 37 North, Range No. 118 West of the Sixth Principal Meridian, Wyoming

G f F e E d D c C b B a A

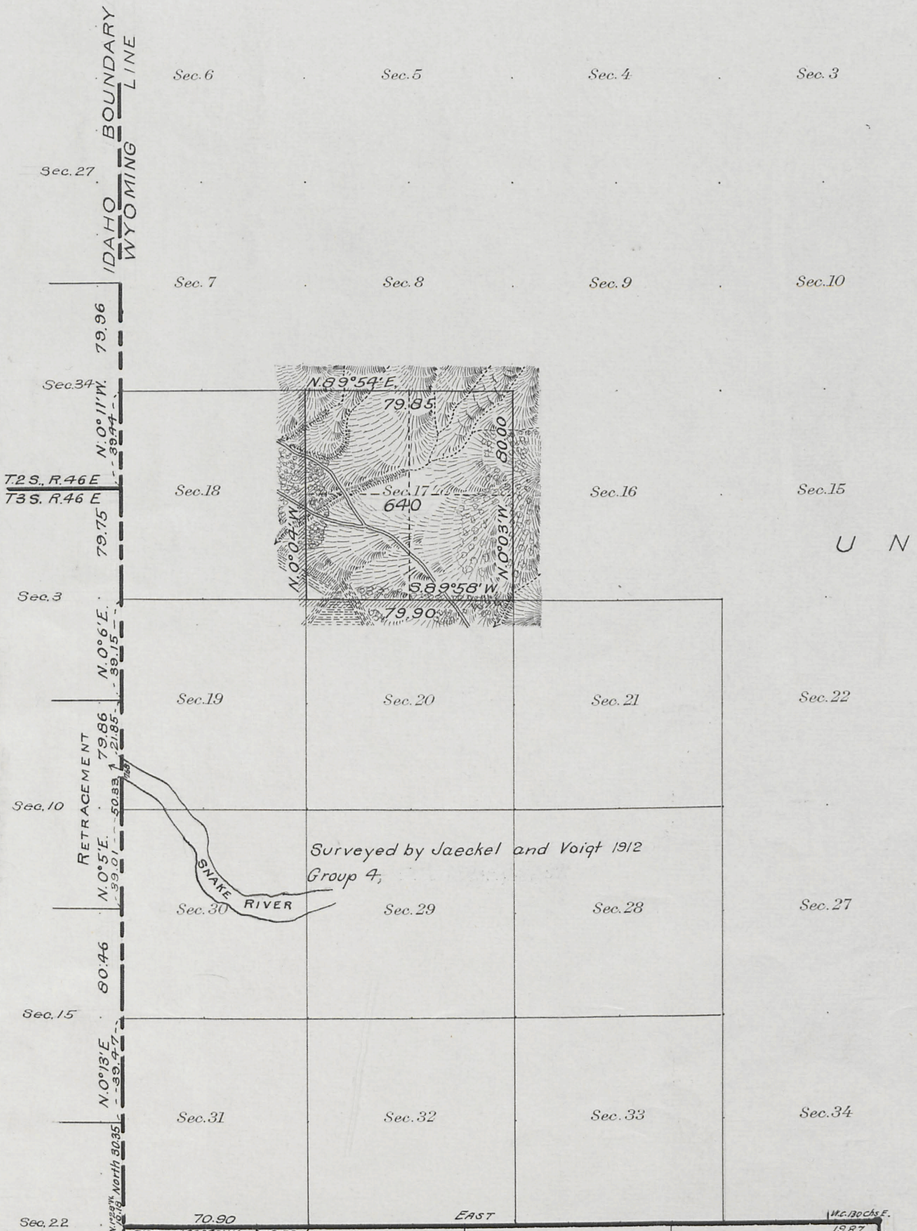

Areas in Acres	
Public Land	640
Indian Reservation	
Indian Allotments	
Mineral Claims	
Water Surface	
Total Area	

0 10 20 40 80

Scale 40 Chains to an inch

Mean Magnetic Declination

Surveys Designated	By Whom Surveyed	Group No.	Group Date	Amount of Surveys Mls.	Amount of Surveys chs.	Amount of Surveys lks.	When Surveyed Begun	When Surveyed Completed
Subdivisions	A. D. Davis	40	April 6, 1916	1	79	85	August 31, 1916	Sept. 1, 1916

The above map of Township No. 37 North Range No. 118 West of the Sixth Principal Meridian Wyoming is strictly conformable to the field notes of the survey thereof on file in this office, which have been examined and approved

U. S. Surveyor General's Office.
Cheyenne Wyoming April 11, 1917

Charles L. Becker
Surveyor General.

A.L.R.

2939-A

Trans. to Evanston
Nov. 13, 1917

37-118

Click Here for Field Notes

Click Here for 9th SPN Notes

4898 (4-675 a)

Fractional Township No. 37 North, Range No. 118 West of the Sixth Principal Meridian, Wyoming

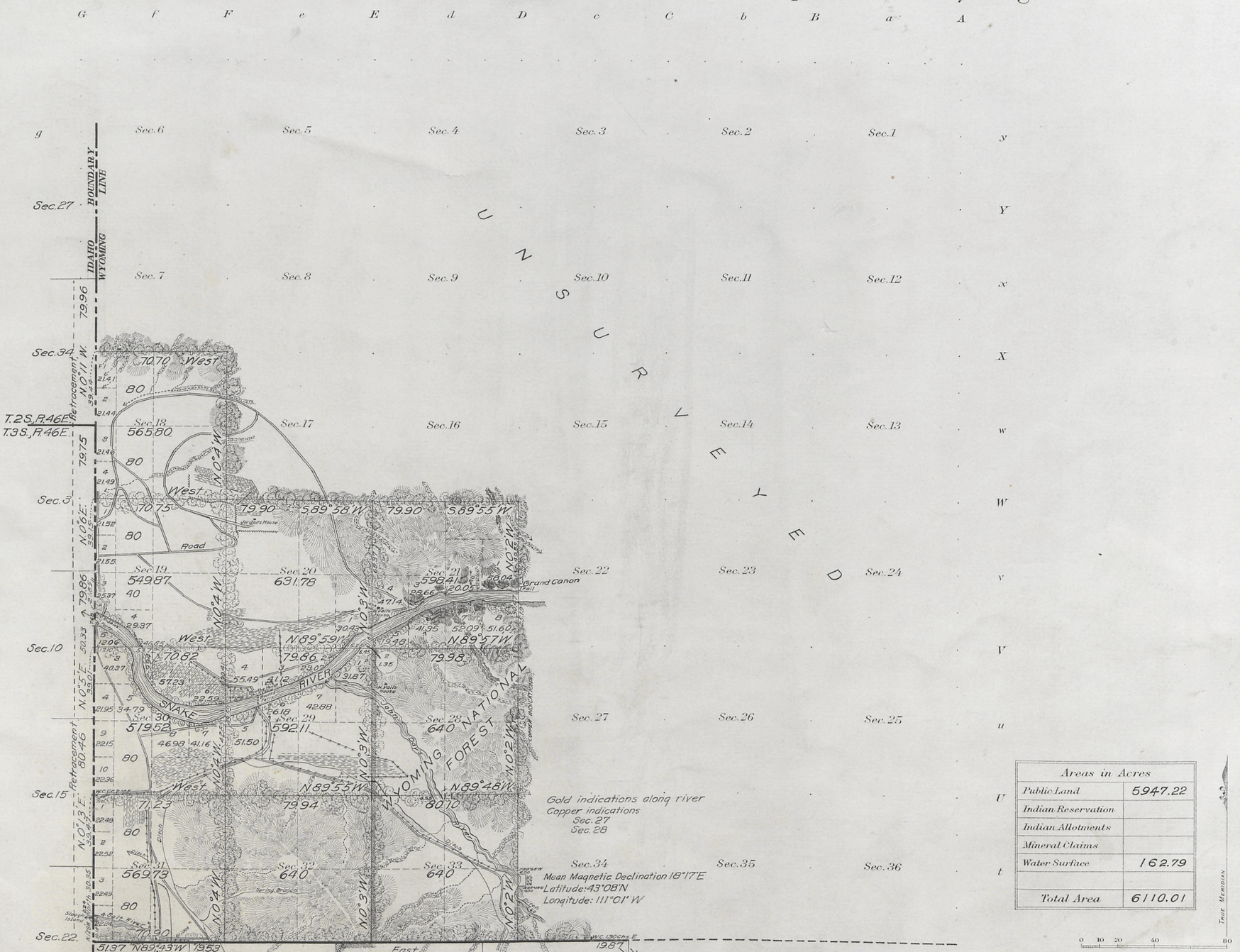

Areas in Acres	
Public Land	5947.22
Indian Reservation	
Indian Allotments	
Mineral Claims	
Water Surface	162.79
Total Area	6110.01

Scale 40 Chains to an inch

Mean Magnetic Declination

Surveys Designated	By Whom Surveyed	Group No.	Group Date	Amount of Surveys Mls.	chs.	lks.	When Surveyed Begun	Completed
Subdivisions	Jaeckel & Voigt	4	May 3, 1911	19	43	18	August 11, 1912	September 7, 1912
Connections	" "	"	" "	1	77	07	August 27, 1912	September 7, 1912
Resurvey Standard Parallel	" "	"	" "	3	30	90	July 25, 1912	August 7, 1912
Meanders	" "	"	" "	6	73	40	August 30, 1912	September 5, 1912
Retracement W. Bdy. of State	" "	"	" "	4	40	56	August 27, 1912	September 7, 1912
West Boundary of State	A. V. Richards	GLO	May 29, 1873				June 30, 1874	July 10, 1874

The above map of Fractional Township No. 37 North, Range No. 118 West of the Sixth Principal Meridian, Wyoming is strictly conformable to the field notes of the survey thereof on file in this office, which have been examined and approved.

U. S. Surveyor General's Office.

Cheyenne, Wyoming, August 9, 1913

Alphen P. Hansen
Surveyor General.

2939

Accepted by the Asst. Commissioner in letter "E", March 5, 1914.

37-118

TOWNSHIP 37 NORTH, RANGE 118 WEST OF THE SIXTH PRINCIPAL MERIDIAN, WYOMING.

INDEX TO CORNER REMONUMENTATION WITHOUT SURVEY

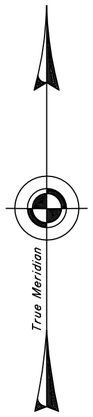

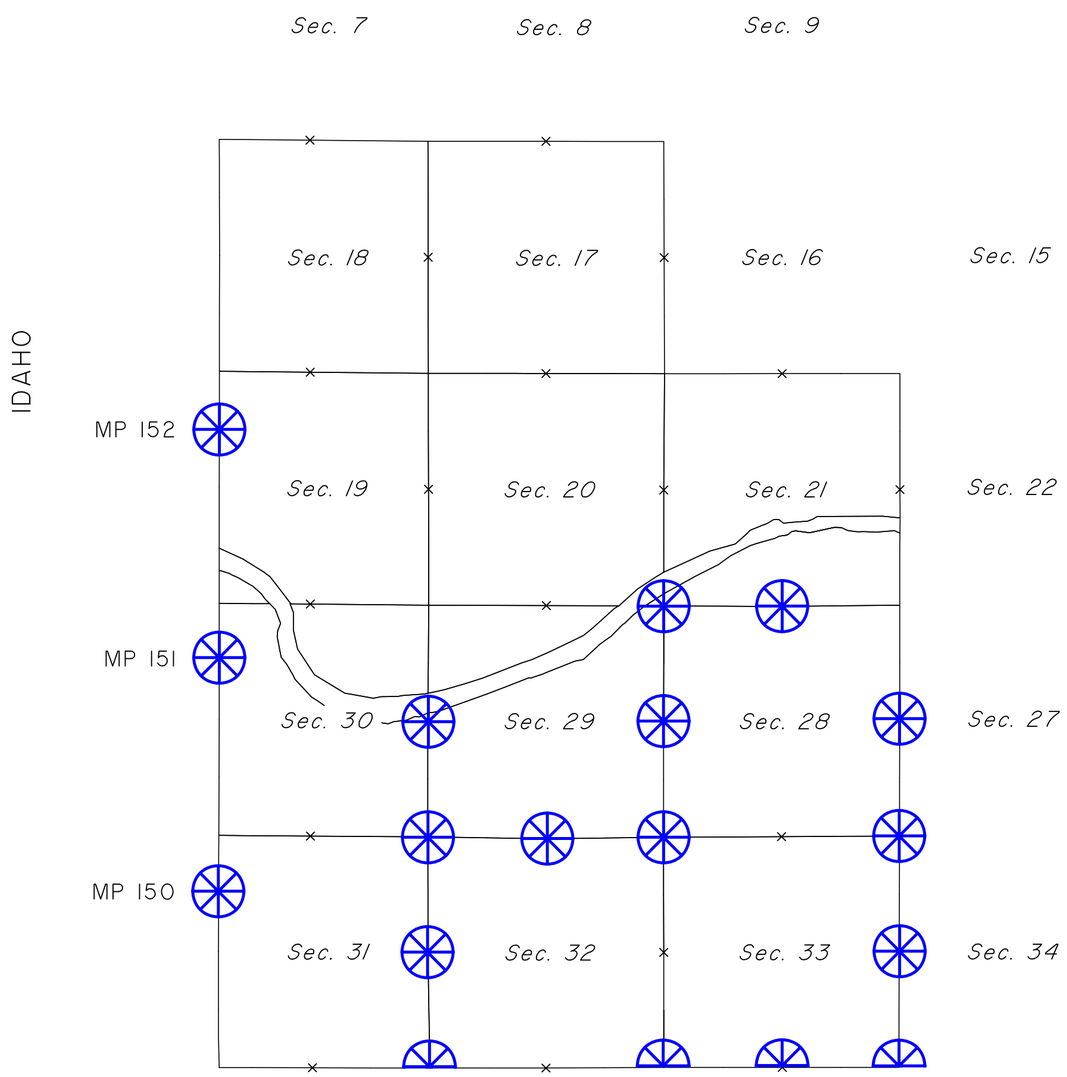

NINTH STANDARD PARALLEL NORTH

NOT TO SCALE

LEGEND

Remonumented Corner as Indicated

Click Here for Field Notes

2938

4897

TOWNSHIP EXTERIORS

Scale: 1 inch to 160 chains

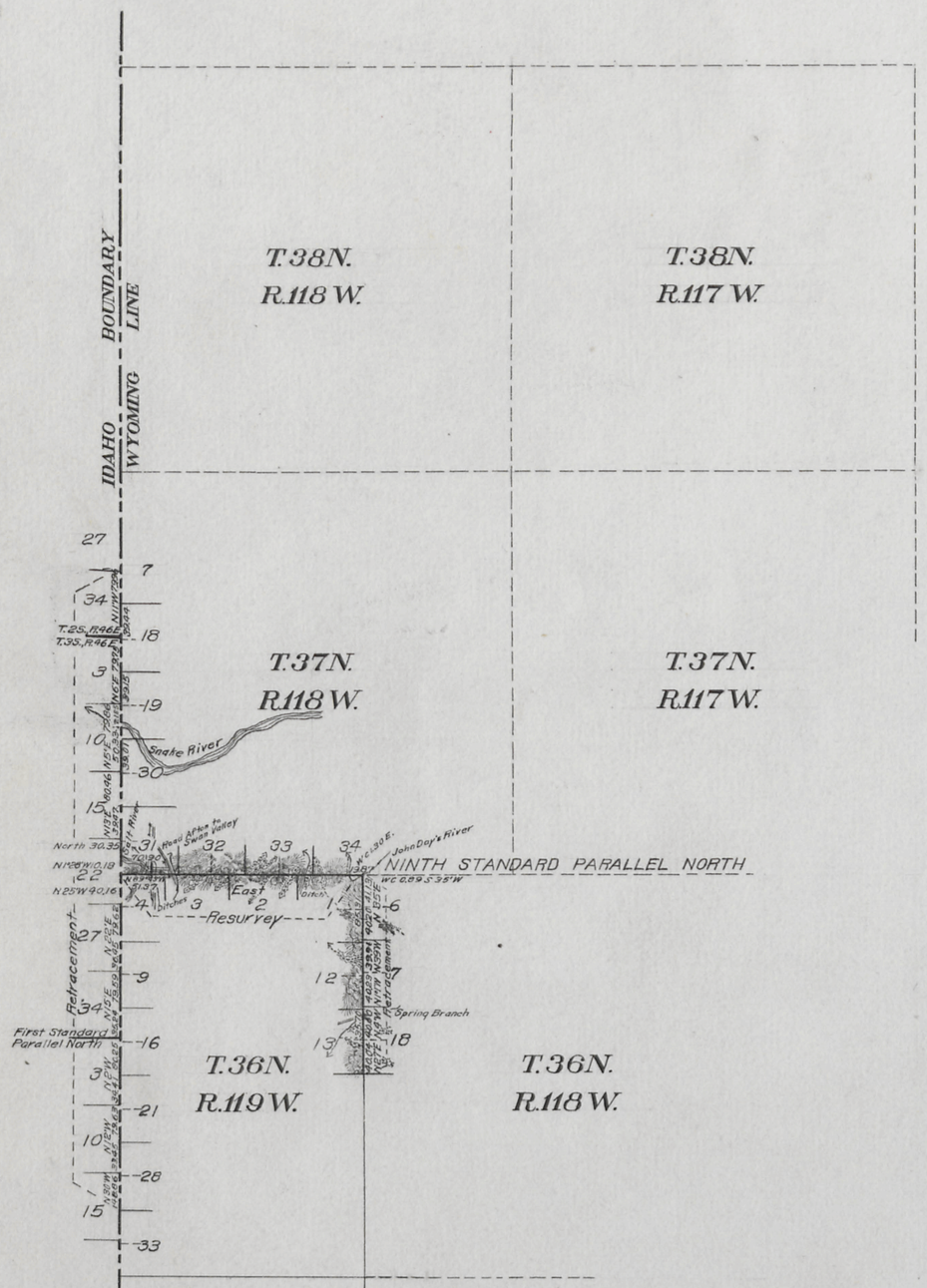

This Plat
of the resurvey of the
Ninth Standard Parallel North through a portion of Range 118 West;
the retracement of a portion of the
West Boundary of the State of Wyoming through a part of
T. 36 N., R. 119 W. & T. 37 N., R. 118 W.,
East Boundary of T. 36 N., R. 119 W.,
East and South Boundaries of T. 42 N., R. 117 W.;
and the survey of a portion of the
South Boundary of T. 42 N., R. 117 W.,
of the
Sixth Principal Meridian, Wyoming
is strictly conformable to the field notes of the resurvey thereof
by
Jaeckel and Voigt, U.S. Surveyor and U.S. Transitman
under their
assignment to Group No 4
dated May 3, 1911,
which have been examined, approved and filed in this office.
U.S. Surveyor General's Office
Cheyenne, Wyoming, August 9, 1913

Stephens. P. Stanton

Surveyor General

Surveys Designated	Amount			When surveyed
	Mls.	Chs.	Lks.	
Resurvey Standard Lines	3	30	90	July 25 - August 7, 1912
Retracement W. Bdy. of Wyo.	9	48	67	July 23 - September 7, 1912
Retracement Township Lines	5	42	28	Sept. 20, 1911 - Aug. 8, 1912
Township Lines		40	00	October 4, 1911
Connections		19	87	August 8, 1912

accepted by the Asst. Commissioner, in letter of March 5, 1914.

Click Here for Field Notes

4261

9TH STANDARD PARALLEL NORTH.

In Township 37 North, Ranges 119 and 120 West of the 6th P.M.
Scale 40 chs to 1 inch. Mag. Var: 17° 38' East.

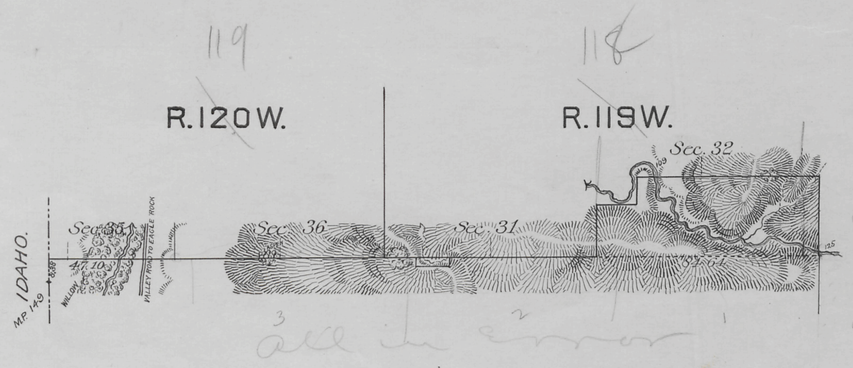

All in error

C.C. should be 20.00 chs. + E of 1/4 cor. on S. bdry Sec 34-T 37 N., R. 118 W.

C.C. should be 20.47 chs E. of 1/4 cor on S. bdry Sec. 34 - 37 - 118, 11 Based on C.C. S. bdry 34, 37-113 as surveyed by Carp & Wan 6.87 E of 1/4 cor. 20 tps @ 68 lbs = 13.60 20.47

This plat void
See Spl. Inst. May 3, 1911
Group 4 - Page 8
C.W. Atherly
Mar. 8-1928

All at intermediate rates.

Surveys Designated	By Whom Surveyed	Date of Contract	Amount of Surveys mls.	chs.	lks.	When Surveyed
9th Stand. P.N.	Frank H. Jones	June 19th 1889	3	51	74	Sep. 22 & 23 - 1889
Connections	" " "	" " "		8	38	" " " "

118 119

The above diagram of the 9th Standard Parallel North in Township 37 North, Ranges 119 and 120 West of the 6th Principal Meridian, Wyoming Territory, is strictly conformable to the field notes of survey thereof on file in this office, which have been examined and approved.

U.S. Surveyor General's Office,
Cheyenne, Wyoming,
Oct. 15th, 1890

Wm A. Richards
U.S. Surveyor General.

2463

4964

Click Here for Field Notes

SIXTH PRINCIPAL MERIDIAN, WYOMING

TOWNSHIP EXTERIORS.

Scale: 1 in. = 60 Chs.



Surveys Designated	Amount	When surveyed.
	Mls. Chs. Lks.	
Standard Lines	14-18-57	June 15, 1928 - Sept 25, 1929
Township Lines	1- 9-89	July 14, 1928

Office of U.S. Supervisor of Surveys
Denver, Colorado, Jan. 27, 1931

This plat of the Ninth Standard Parallel North thru Rs. 116 and 117 W., and thru part of Rg. 118 W., and part of the W. Bdy. T. 37 N., R. 117 W. of the Sixth Principal Meridian, Wyoming, is strictly conformable to the field notes of the survey thereof by Emil Voigt, U.S.C.E. under Special Instructions GROUP 105, dated March 26, 1928, and the plat is hereby approved.

U.S. Supervisor of Surveys

DEPARTMENT OF THE INTERIOR.
GENERAL LAND OFFICE
Washington, D.C., February 27, 1931

The survey represented by this plat having been correctly executed in accordance with the requirements of law and the regulations of this office, is hereby accepted.

Assistant Commissioner

2998

Click Here for Field Notes

No. 6.

5999

WEST BOUNDARY OF WYOMING

LONGITUDE 34 WEST

From mile-post No. 142 *, to mile-post No.* 170.

Scale 2 miles to an inch. Magnetic Variation East

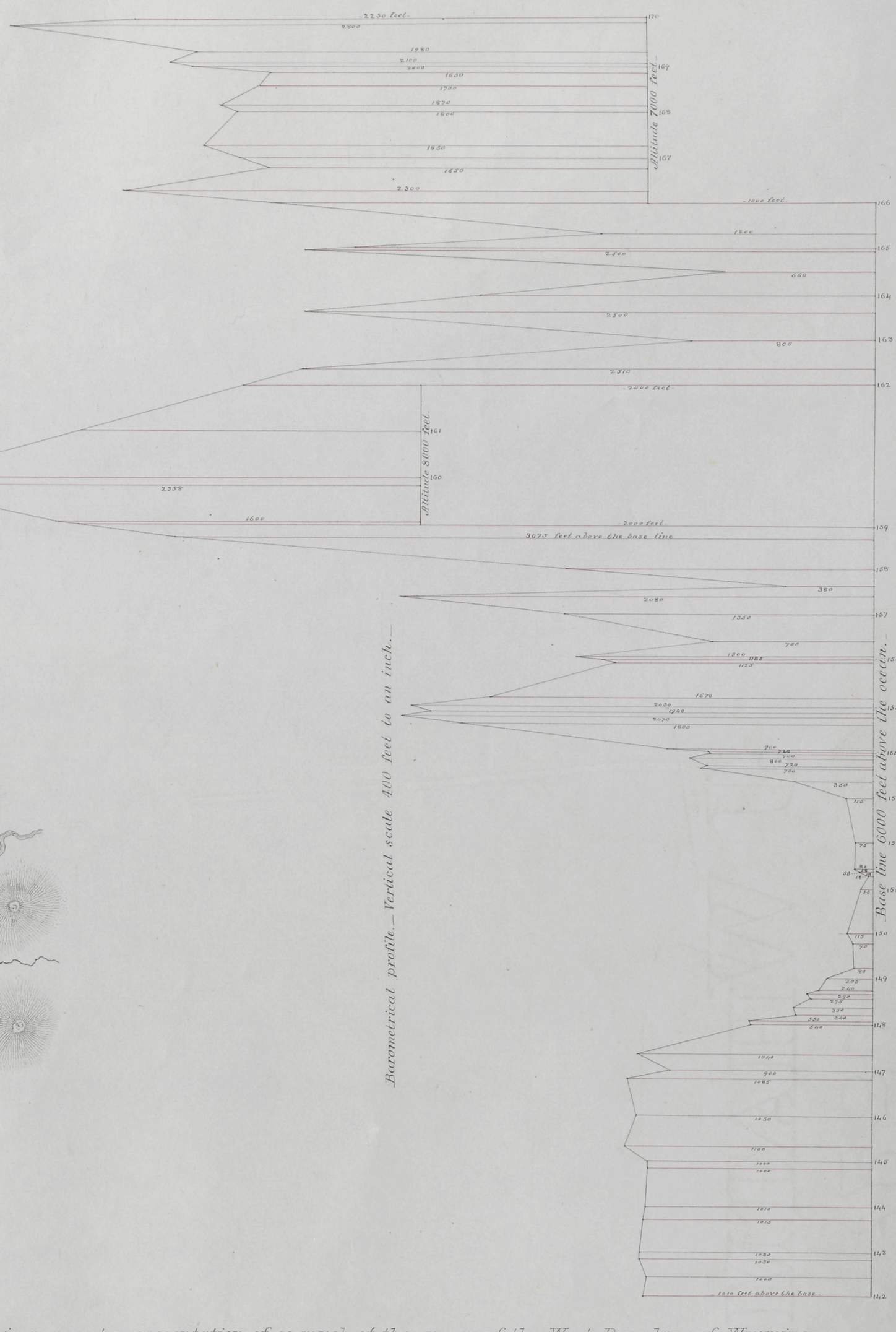

I Hereby Certify, *that the above map is a correct representation of so much of the survey of the West Boundary of Wyoming, as extends from mile-post No.* 142 *to mile-post No.* 170*, as surveyed and marked by me, under Contract from the Commissioner of the General Land Office, dated* May 29th 1873.

A. V. Richards.

U. S. Astronomer and Surveyor.

49