Click Here for Field Notes

6310

ORIGINAL

TOWNSHIP Nº 29 NORTH, RANGE Nº 80 WEST OF THE SIXTH PRINCIPAL MERIDIAN, WYOMING

DEPENDENT RESURVEY

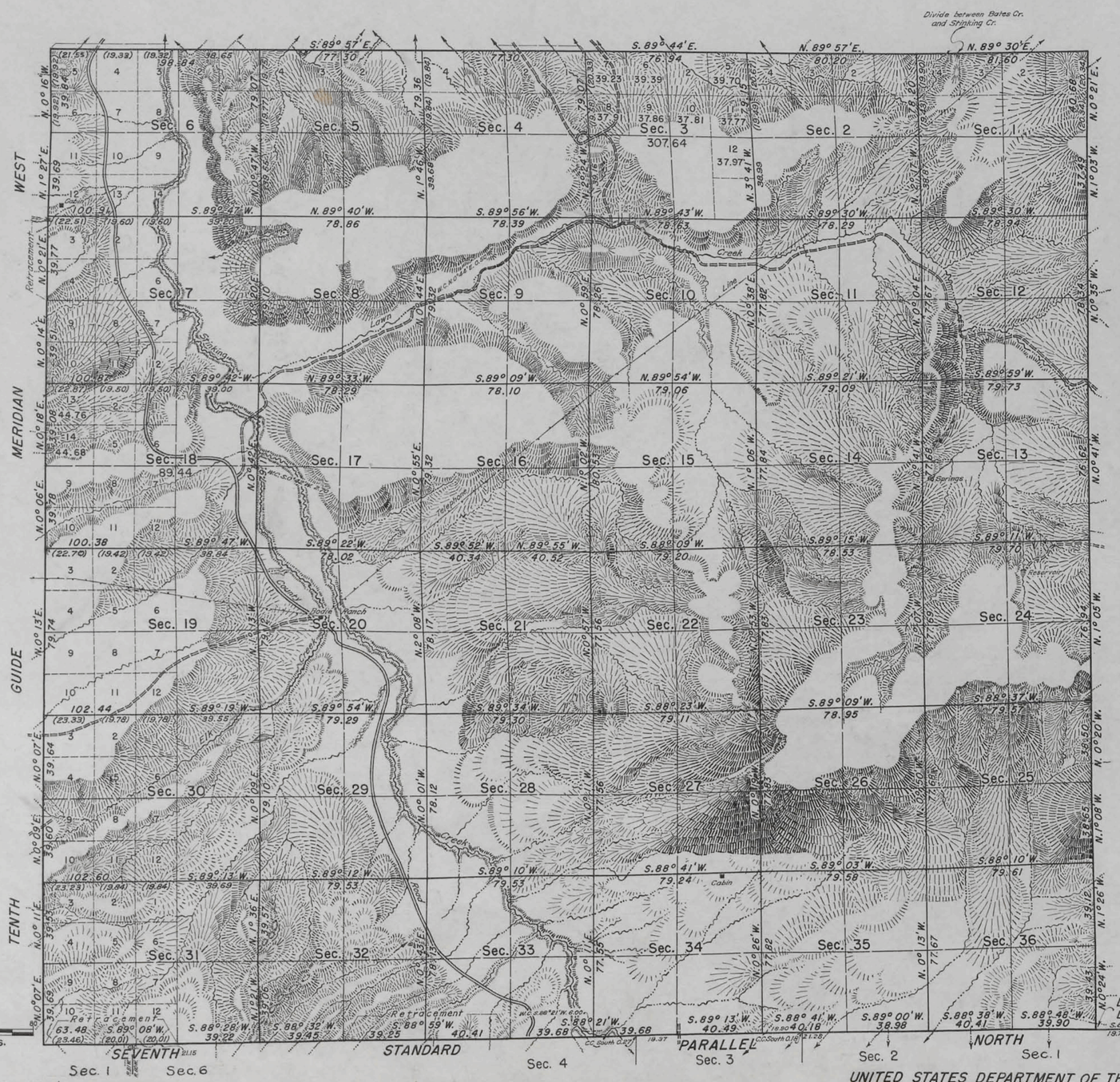

This plat of the resurvey of T. 29 N., R. 80 W., delineates a retracement and reestablishment of the lines of the original survey as shown upon the plat approved February 8, 1884, in their true original position according to the best available evidence of the position of the original corners; all differences between measurements shown on the original plat and those derived in the retracement have been distributed proportionally between accepted corners in accordance with surveying rules; reference will be made to the original plat for the showing of areas and more detailed descriptions of the various smaller subdivisions, except in sections 3 and 18, where the differences in area are so great as to warrant a recalculation of the public lands therein.

Resurvey authorized by Commissioner's letter "E" dated August 12, 1935.

Mean Magnetic Declination, 15° 15' E.

Area Resurveyed, 24,154.46 Acres.

LINES DESIGNATED	BY WHOM SURVEYED	GROUP Nº	DATE OF SPECIAL INSTRUCTIONS	WHEN SURVEYED BEGUN	WHEN SURVEYED COMPLETED
Exterior	W. H. Clark	5	April 25, 1911	August 19, 1915	August 25, 1915
	Leo M. Petersen	154	August 15, 1938	August 28, 1939	October 24, 1939
	Mark D. King	137	April 17, 1935	September 19, 1935	October 19, 1935
Subdivisional	Leo M. Petersen	154	August 15, 1938	September 5, 1939	September 30, 1939

UNITED STATES DEPARTMENT OF THE INTERIOR
GENERAL LAND OFFICE

Denver, Colorado, Dec. 23, 1942

This plat of Township Nº 29 North, Range Nº 80 West of the Sixth Principal Meridian, Wyoming, is strictly conformable to the field notes of the resurvey thereof which have been examined and approved.

Supervisor of Surveys.

Washington, D.C., Jan. 8, 1943

The resurvey represented by this plat having been correctly executed in accordance with the requirements of law and the regulations of this office, is hereby accepted.

Joel David Wolfsohn
Assistant Commissioner.

JWG

1947-A

Trans. to Chief L.O. May 17, 1944

29 - 80

Click Here for Field Notes

accession no. 3055

TOWNSHIP No. 29 NORTH, RANGE No. 80 WEST of the 6TH Principal MERIDIAN.

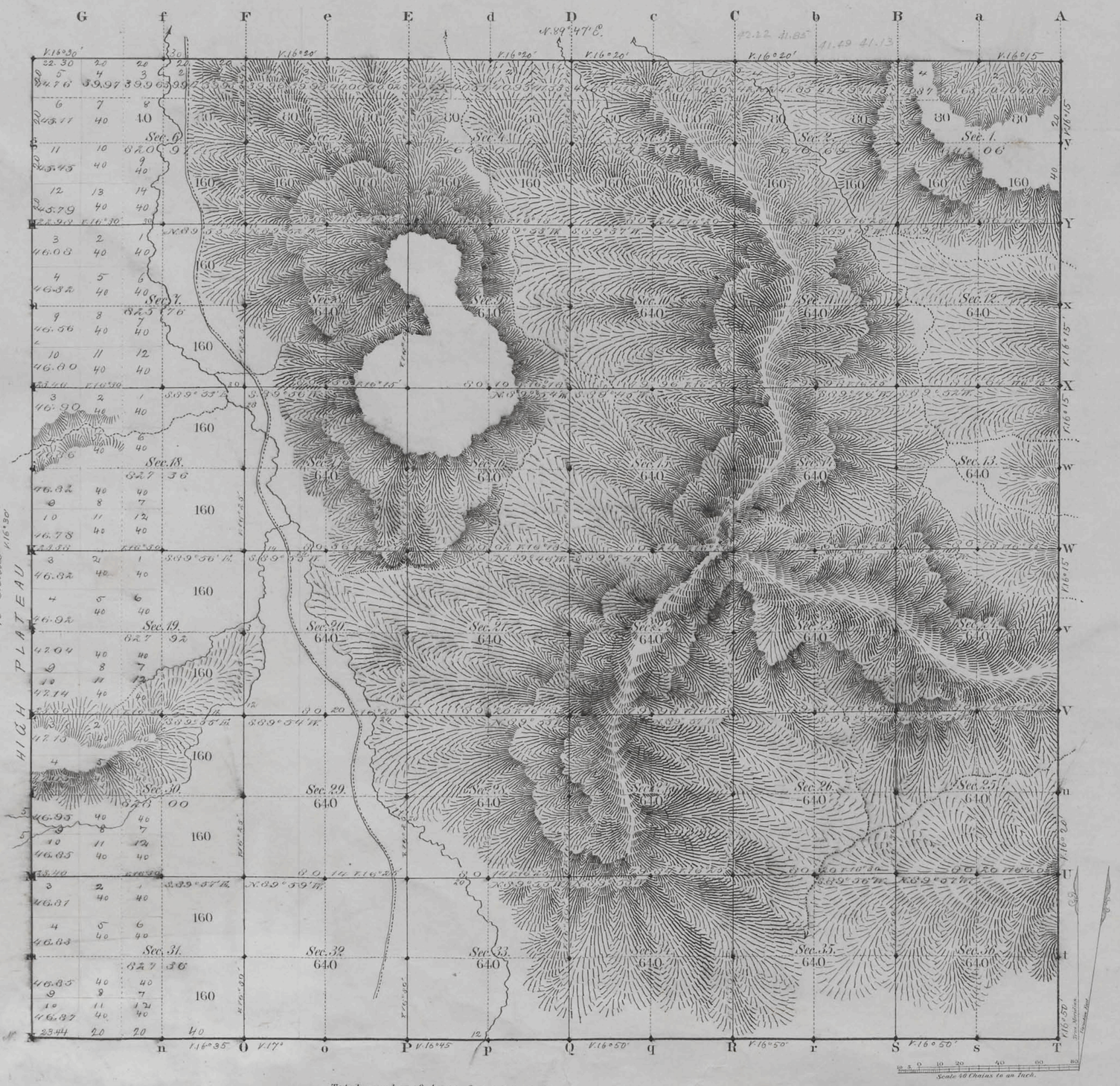

Total number of Acres 24176.96

Surveys Designated	By Whom Surveyed	Date of Contract	Amount of Surveys Mlls	Chs	Lks	When Surveyed	Magnetic Declination
Ex. N. Township lines	Jones & Lewis	July 9, 1883	12	62	30	Aug. 6, 8, 1883	16° 18' East
Subdivisions	" "	" "	61	63	53	Aug. 18 & 25, 1883	16° 20' " "
Connections							
10th Guide M. W.	Downey & Grant	August 12, 1880	6	00	00	August 30, 1880	
7th Stand. Par. N.	Downey & Grant	May 7, 1881	6	23	44	May 20, 1881	

The above Map of Township No. 29 North Range No. 80 West of the Sixth Principal Meridian Wyoming Territory is strictly conformable to the field notes of the survey thereof on file in this Office, which have been examined and approved

Surveyor Generals Office,
Cheyenne Wyoming
February 8th 1884

Edw. C. Lewis
Surv. Genl.

1947

A. Gast & Co., St. Louis Mo.

2987

Click Here for Field Notes

ORIGINAL

Accepted September 20, 1919.

4953

RESURVEY

SEVENTH STANDARD PARALLEL NORTH

BY W.H.CLARK, SEPTEMBER 21, 1914 - AUGUST 23, 1915

Scale: 1 Inch to 40 Chains

T. 29 N., R. 73 W.

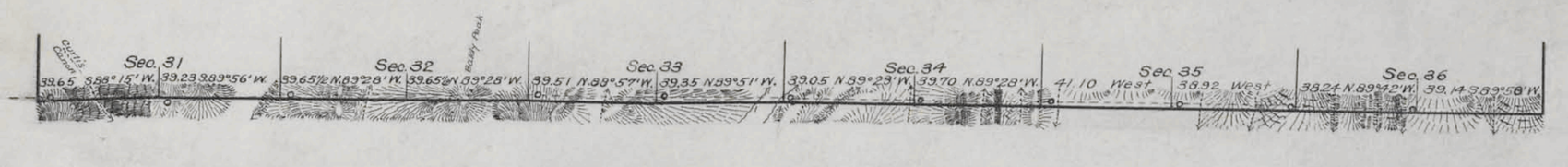

T. 29 N., R. 74 W.

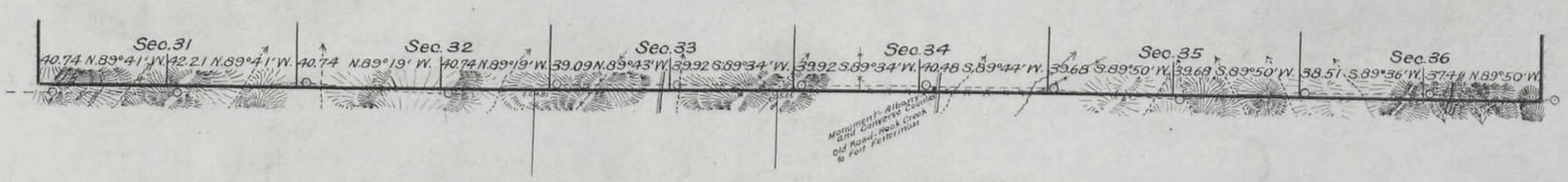

T. 29 N., R. 75 W.

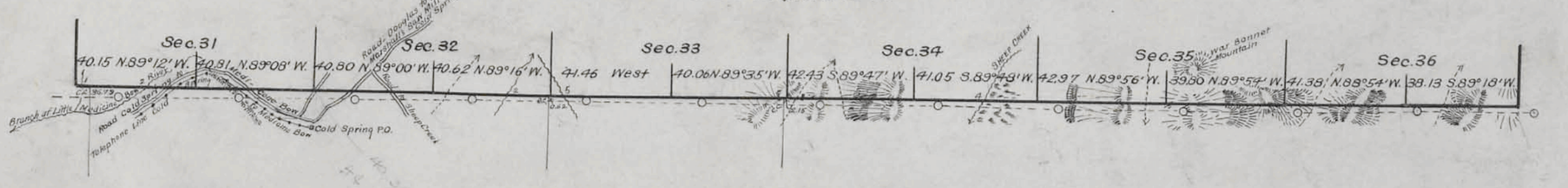

T. 29 N., R. 76 W.

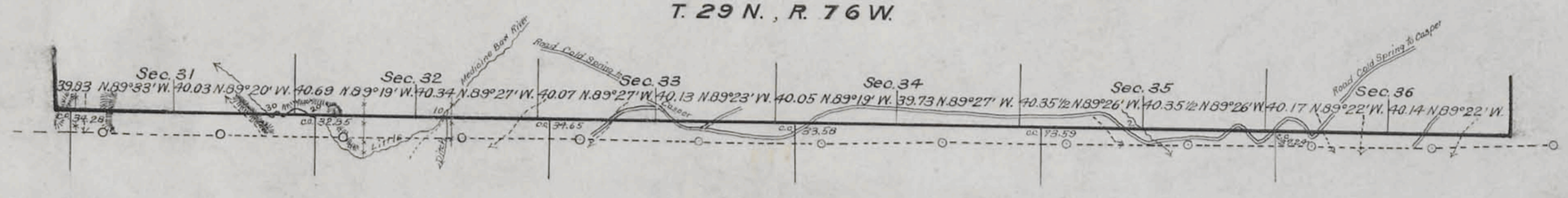

T. 29 N., R. 77 W.

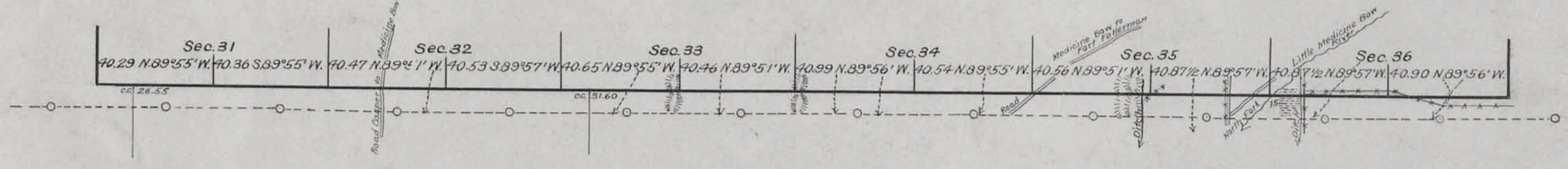

T. 29 N., R. 78 W.

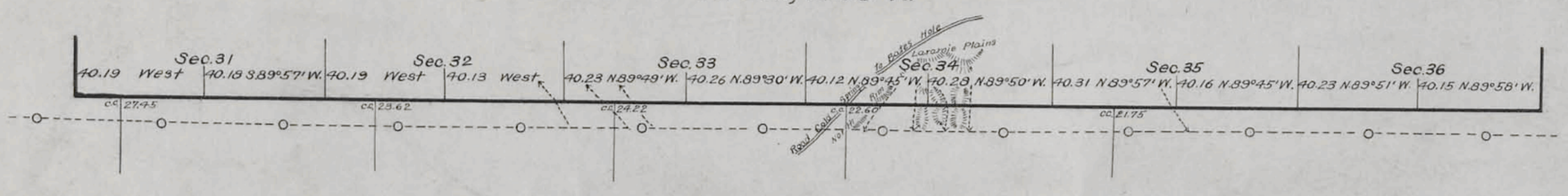

T. 29 N., R. 79 W.

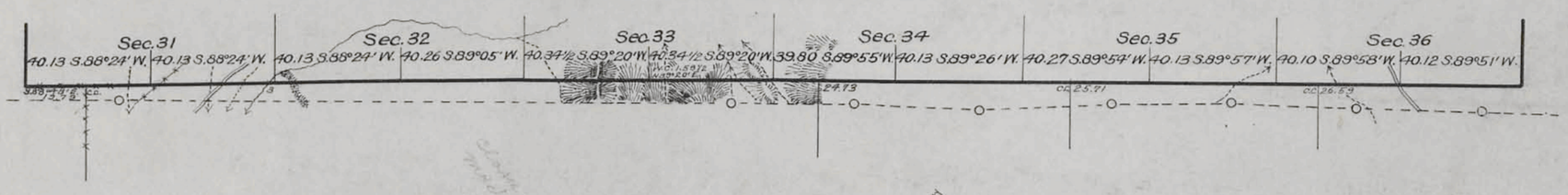

T. 29 N., R. 80 W.

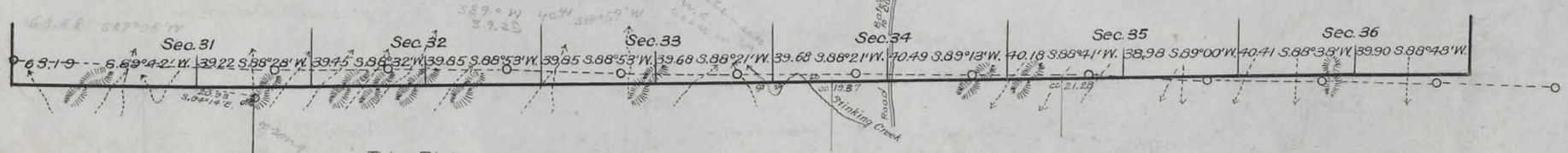

This Plat
of the Dependent Resurvey of the
Seventh Standard Parallel North
through Ranges 73, 74, 75, 76, 77, 78, 79 and 80, West of
the Sixth Principal Meridian, Wyoming,
which is a restoration of the original survey thereof,
executed by Downey and Grant under Contract No. 127,
dated May 7, 1881, and shows the position in relation
to same of the obliterated survey of said standard
parallel, executed by W. O. Owen, under Contract No. 238,
dated June 25, 1890; is strictly conformable to the field
notes of the resurvey thereof by
W. H. Clark, executed September 21, 1914 to August 23, 1915 under
Instructions, Group 5
dated April 25, 1911
which have been examined, approved and filed in this office
U.S. Surveyor General's Office
Cheyenne, Wyoming
May 29, 1916

Charles L. Decker
U.S. Surveyor General

Recd Plat. 24 1922 & Trace & Darylar N.O.

Click Here for Field Notes

1942

ORIGINAL

PLAT A

TOWNSHIP EXTERIORS

Scale: 1 inch to 40 chains.



This plat "A" and the accompanying plat "B" of the Tenth Guide Meridian West, through Ts. 29, 30, 31 and 32 N. between Rs. 80 and 81 W.; the east boundary of T. 29 N., R. 74 W.; the south and east boundaries of Ts. 31 and 32 N., R. 74 W.; the east boundary of T. 31 N., R. 75 W., and the south boundaries of Ts. 31, and 32 N., R. 73 W., of the Sixth Principal Meridian, in the state of Wyoming, shows the restoration resurvey of said lines based on the position of monuments of the original surveys and indicates the position of the obliterated Owen 1891 resurvey of said lines; also a retracement of the Ninth Guide Meridian West, No. 1, through T. 31 N. and part of T. 32 N., between Rs. 72½ and 73 W., is shown.

This plat is strictly conformable to the field notes of the above mentioned resurveys and retracements by W. H. Clark, U.S. Surveyor, under his special instructions, for Group No. 5, Wyoming, dated April 25, 1911, which have been examined, approved and filed in this office.

U.S. Surveyor General's Office.
Cheyenne, Wyoming,
May 21, 1917

Charles L. Decker
Surveyor General.

Surveys Designated	Amount			When Surveyed	
	Mls.	Chs.	Lks.	Begun	Completed
Resurvey Meridian Lines	23	68	05	Nov. 28, 1914	Aug. 31, 1915
Resurvey Township Lines	46	72	71	Oct 8, 1914	June 4, 1915
Retracement Meridian Lines	11	36	61	May 12, 1915	June 4, 1915
Connections		23	61	Nov. 28, 1914	Aug. 31, 1915

E.L.H.

A.L.R.

2978 A

Click Here for Field Notes

4347

EXTERIOR LINES

Scale 1 inch = 2 miles. Mag. Var. East.



	Mis	Chs	Lks
Standard lines at minimum rates	46	50	55
" " " intermediate "	1	40	0
Guide " " minimum "	18	24	15
" " " intermediate "	5	36	15
Exterior " " minimum "	8	11	27
" " " intermediate "	3	61	0
Connection " " minimum "		40	14

I hereby certify that the above diagram of the 7th Standard Parallel North in Ranges 77, 78, 79 and 80 West; The 8th Standard Parallel North in Ranges 77, 78, 79 and 80 West; The 10th Guide Meridian West in Townships 29, 30, 31 and 32 North; and the Exterior lines of Township 32 North, Range 77 West of the 6th Principal Meridian in Wyoming, is strictly conformable to the field notes of the survey thereof on file in this office which have been examined and approved.

Surveyor Generals Office
Cheyenne, Wyoming. Dec. 7th, 1891

Wm A. Richards
Surveyor General

Surveys Designated	By Whom Surveyed	Date of Contract	Amount of Surveys Mis	Chs	Lks	Date of Survey	Magnetic Declin'n
Exterior Lines	Wm O Owen	June 25, ~~1891~~ 1890 #238	11	72	27	July 5-6, 1891	15° 30' East
7th Stand. Par	" " "	" " "	24	50	55	June 3-6, "	16° 05' "
8th Stand. Par	" " "	" " "	23	40	00	" 11-14 "	15° 48' "
10th Guide Mer.	" " "	" " "	23	60	30	" 8-10 "	16° 10' "
Connections	" " "	" " "		40	14		

2509

Click Here for Field Notes

(25) Indexed accession no. 3165

EXTERIOR LINES.

Scale 3 miles to 1 inch Magnetic Variation, E.

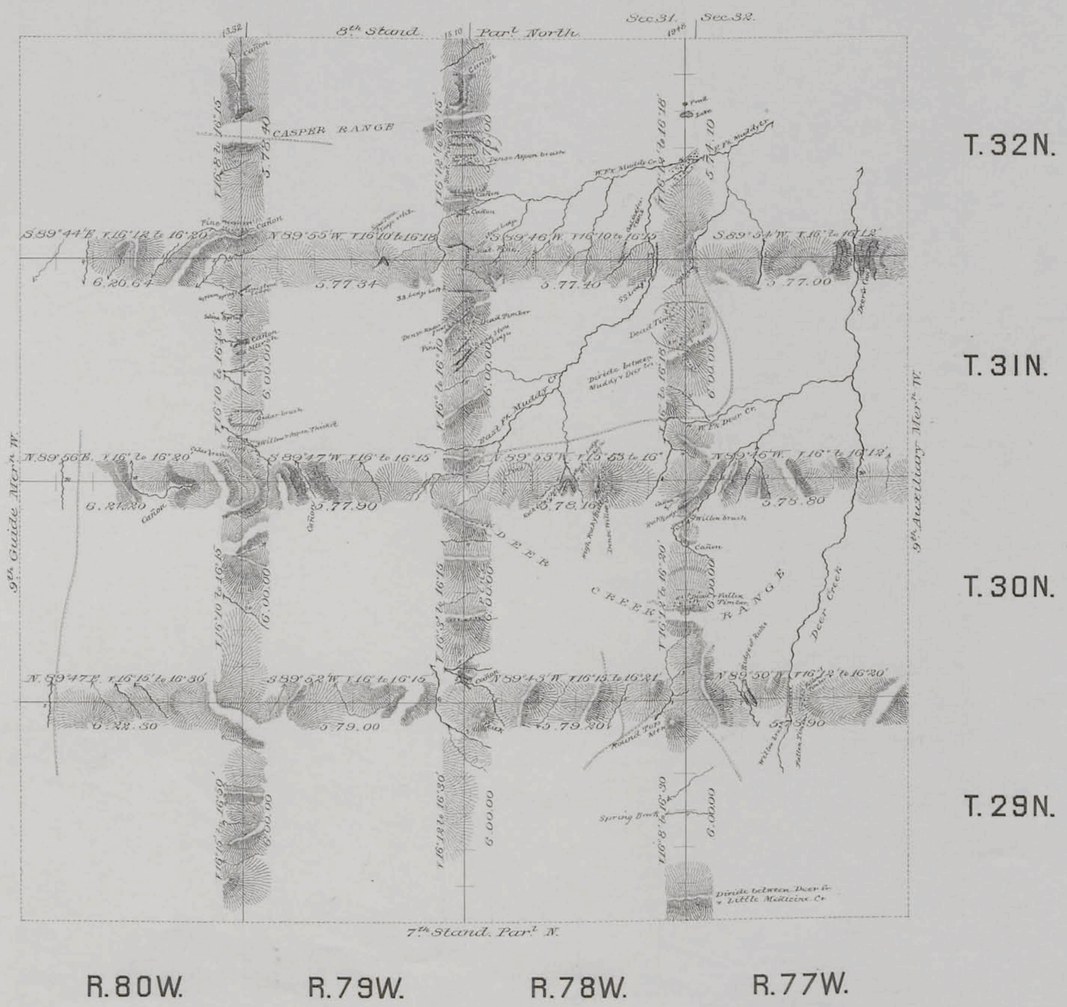

Surveys Designated	By Whom Surveyed.	Date of Contract	Amount of Surveys			When Surveyed.
			mls	chs	lks	
Exterior lines	Jones & Sawin	July 9th 1883	144	36	34	July 19th–Aug 16th 1883
Connections	" "	" " "		47	90	" " "

I hereby certify that the above diagram of the Exterior lines of Tps 29, 30, 31 & 32 N., Rs 77, 78, 79 & 80 W. of the 6th P.M., Wyoming Territory is strictly conformable to the field notes of the survey thereof on file in this office which have been examined and approved

Surveyor General's Office,
Cheyenne, Wyoming February 8th 1884 } Edw. C. David Sur.r Gen.l

1993

Click Here for Field Notes

Retracement Notes, All or Part

Indexed

(12) 929

48

7TH. STANDARD PARALLEL NORTH.

from the 9th to the 10th Guide Merdn West, betw. Tps 28 & 29 N., Ranges 73 to 81 West of the 6th Principal Meridian, Wyoming Territory.

— Course, S. 89° 55' E. —



Scale, 40 chains to an inch.

Magnetic variation East.

Surveys Designated	By whom surveyed	Date of Contract	Amount of Surveys			When surveyed
			mls.	chs.	lks.	
7th Stand. Par't North	Downey and Grant	127 May 7th 1881	48	23	44	May 16 to 26, 1881.

I hereby certify that the above diagram of the 7th Standard Parallel North, from the 9th to the 10th Guide Meridian West, between Townships 28 & 29 N., Ranges 73 to 80 W. inclusive is strictly conformable to the field notes of the survey thereof on file in this Office, which have been examined and approved.

Surveyor General's Office,
Cheyenne, Wyo. Dec. 29th 1881.

Edw. C. David
Surveyor General.

680

(11)

Click Here for Field Notes

Ret. / Resurvey Notes, All or Part

695

10TH GUIDE MERIDIAN WEST

From the 6th to the 8th Stand.d Par.l North, betw. Ranges 80 & 81 West, of the 6th Princ.l Merd.n

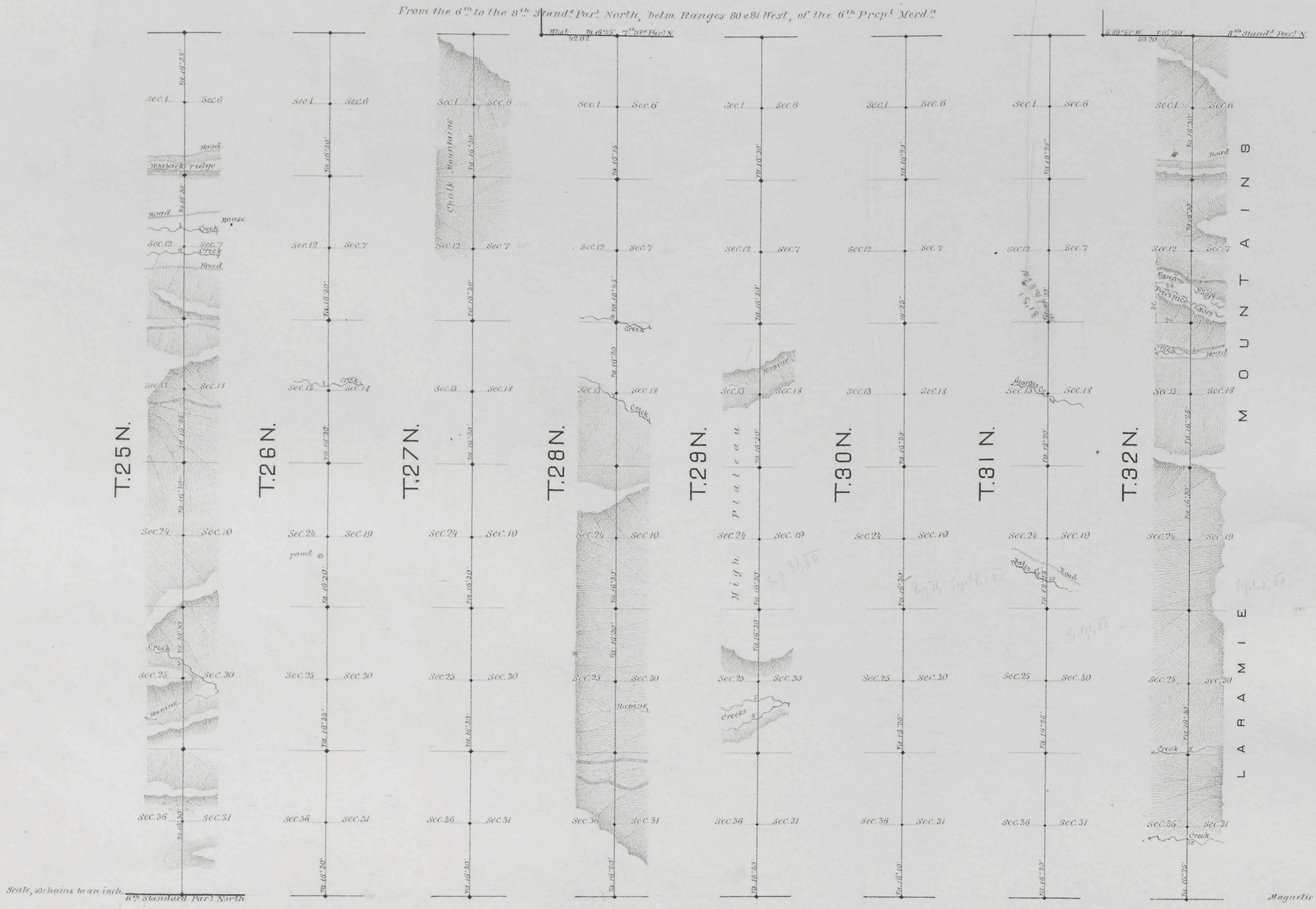

Surveys Designated	By whom surveyed	Date of contract	Amount of surveys			When surveyed
			miles.	chs.	lks.	
10th Guide Mer.d W.	Downey & Grant	August 12, 1880	48	00	00	Aug.st Sept.br 1880
Connections	" " "	" "		42	62	" " "

I hereby certify that the above diagram of the 10th Guide Meridian West of the 6th Principal Mer., from the 6th to the 8th Standard Parallel N. in Wyo. Ter. is strictly conformable to the field notes of the survey thereof on file in this office, which have been examined and approved.

Surveyor Generals Office

Cheyenne, Wyo. March 12, 1881.

Edw. C. David

Surveyor General.

561