(17)

71

Click Here for Field Notes

1688

TOWNSHIP Nº 29 NORTH, RANGE Nº 82 WEST of the 6TH Principal MERIDIAN.



Total number of Acres. 23,010.60

Surveys Designated	By Whom Surveyed	Date of Contract	Amount of Surveys Mls	Chs	Lks	When Surveyed	Magnetic Declination
E.W. & N. Township lines	Wm O Owen	Febr 4 1882	17	79	55	Febr 24 and March 2, 3, 1882	16° 26' East
Subdivisions	E O Sarin	" " "	60	00	79	North 6-11 1882	16° 30' " "
Connections							
7th Stand. Pt N.	Romney & Grant	Octob 28, 1880	6	00	00	April 28, 1881	

The above Map of Township Nº 29 North Range Nº 82 West of the Sixth Principal Meridian Wyoming Territory is strictly conformable to the field notes of the survey thereof on file in this Office, which have been examined and approved

Surveyor Generals Office, Cheyenne Wyoming February 21st 1883

Edw C. David Surv Gen'l

A. Gast & Co., St. Louis, Mo.

1212

29 - 82

Click Here for Field Notes
Retracement Notes, All or Part

(17)
Indexed

1670

EXTERIOR LINES.

Scale 3 miles to 1 inch. Magnetic Variation East.

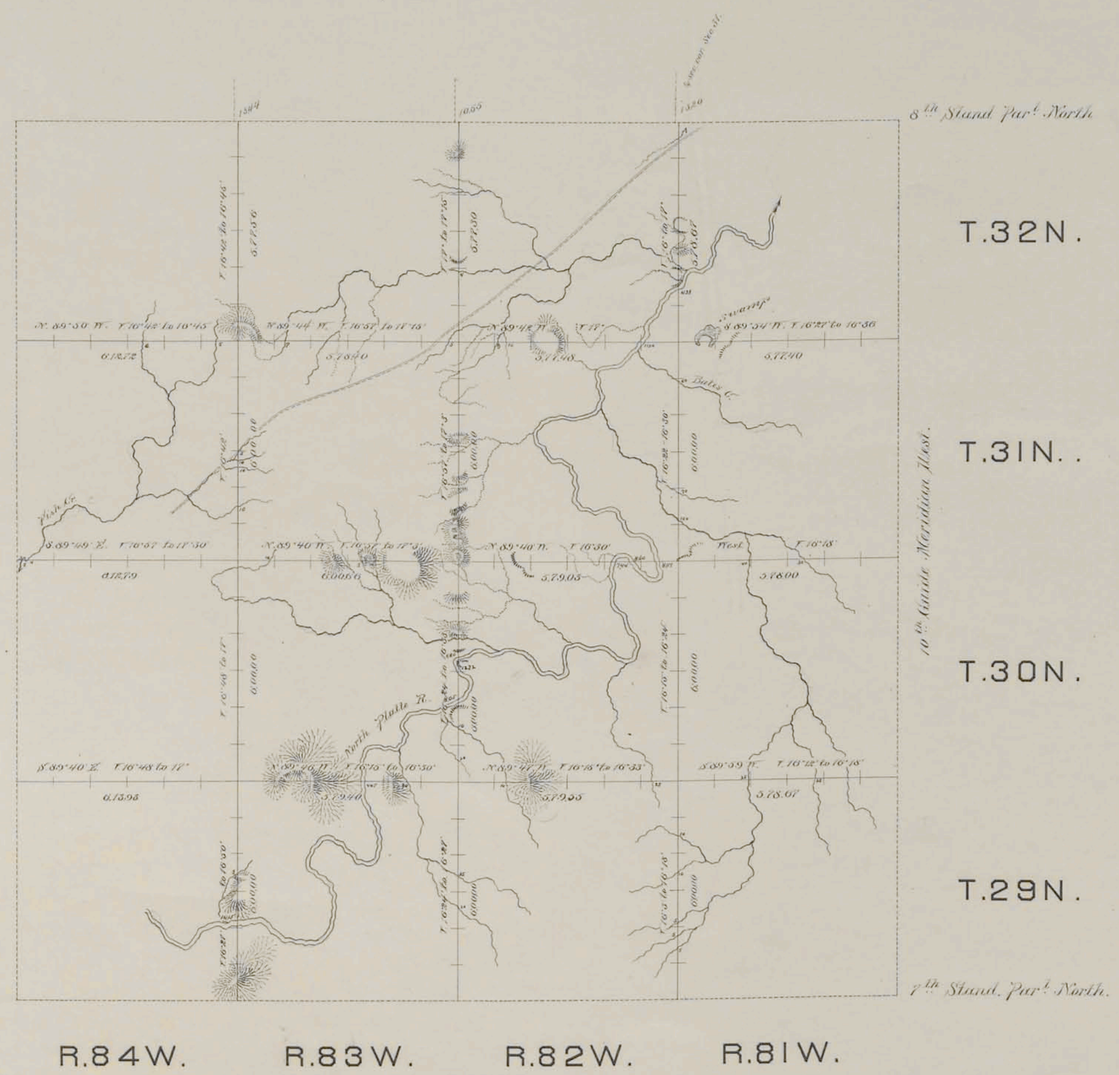

Surveys Designated	By Whom Surveyed	Date of Contract	Amount of Surveys			When Surveyed
			mls.	chs.	lks.	
Exterior lines.	Wm. O. Owen	Feb. 4 1882.	144	21	56	Feb. 24 - Mar. 16. 1882
Connections	. . .	. . .		37	19	. . .

I hereby certify that the above diagram of Ex. lines, Ts. No. 29. 30. 31 & 32 N., Ranges No. 81, 82, 83 & 84 W. of the Sixth Principal Meridian, Wyoming Territory, is strictly conformable to the field notes of the survey thereof on file in this Office, which have been examined and approved.
Surveyor Generals Office,
Cheyenne, Wyo. Feb'y. 16th, 1883.

Edw. C. David
Surveyor General.

Click Here for Field Notes

Retracement Notes, All or Part

Indexed (14)

1231

68

7TH STANDARD PARALLEL NORTH

from Dec. 10th 1881 to the 11th Guide Meridian West, between Townships 28 & 29 N., in Ranges 81 to 88 incl. West of the 6th prem. Merid. Wyom. Terr.

— N. 89° 41' W. —

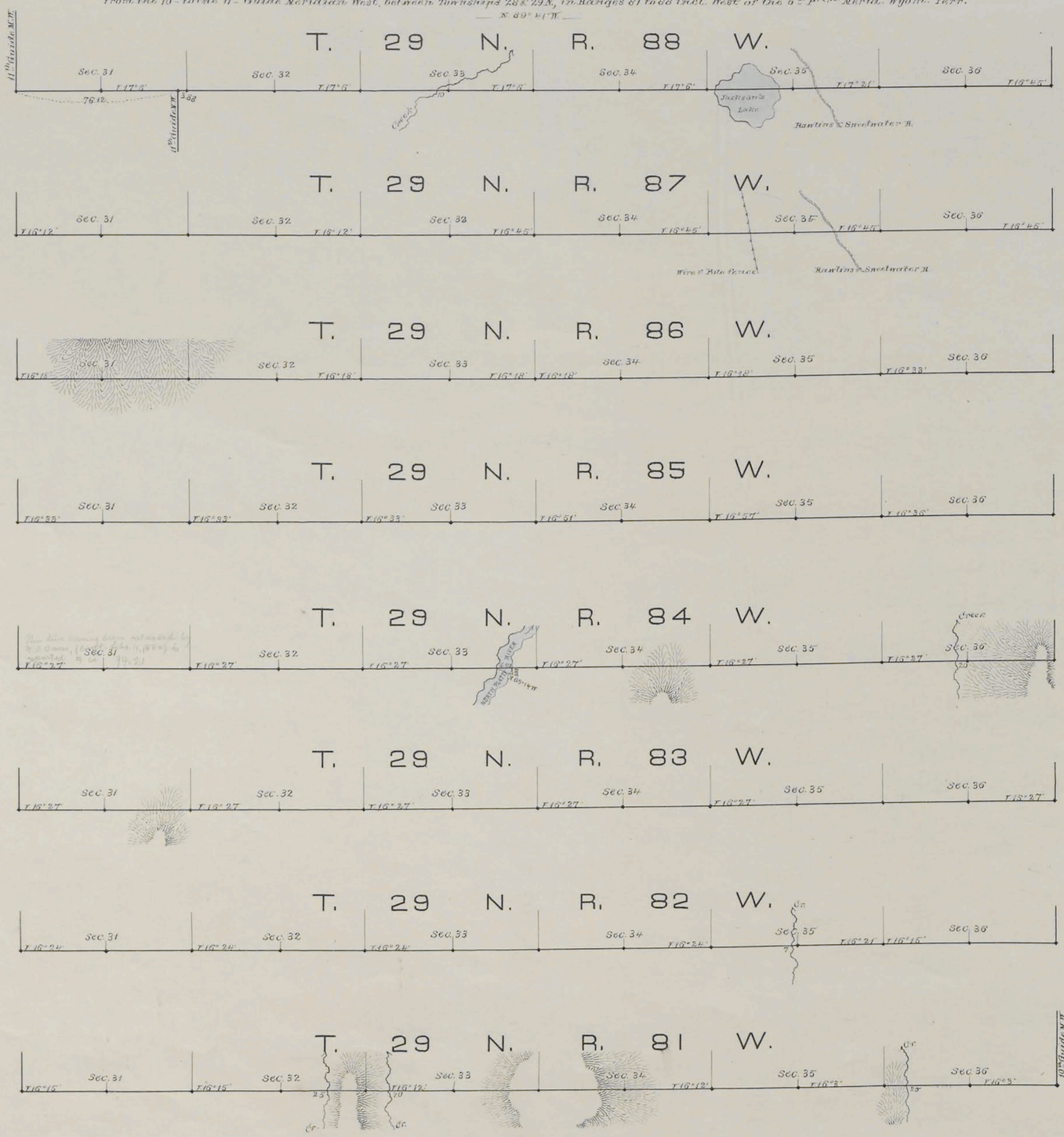

Scale, 40 chains to an inch.

Magnetic Variation East.

Surveys Designated	By whom surveyed	Date of Contract	Amount of Surveys			When Surveyed
			Mls.	Chs.	Lks.	
7th Stand. Par. North	Barney & Grant	Octob. 28. 1880	48	0	0	April 21- May 4. 1881

903

I hereby certify that the above diagram of the 7th Standard Parallel North, from the 10th to the 11th Guide Meridian West, betw. Townships 28 & 29 N., in Ranges 81 to 88 incl. West of the 6th Princ. Meridian, Wyoming Territory, is strictly conformable to the field notes of the Survey thereof on file in this Office, which have been examined and approved.

Surveyor Generals Office,
Cheyenne, Wyo. August 14th 1882

Edw. C. David
Surveyor General