ORIGINAL

SHEET No. 3 OF 3 SHEETS

TOWNSHIP No. 29 NORTH, RANGE No. 83 WEST OF THE SIXTH PRINCIPAL MERIDIAN, WYOMING

SURVEY OF BOUNDARY OF ALCOVA RESERVOIR

DEPENDENT RESURVEY AND SUBDIVISION OF FRACTIONAL SECTIONS 4 AND 9

SCALE: 1 INCH = 10 CHAINS

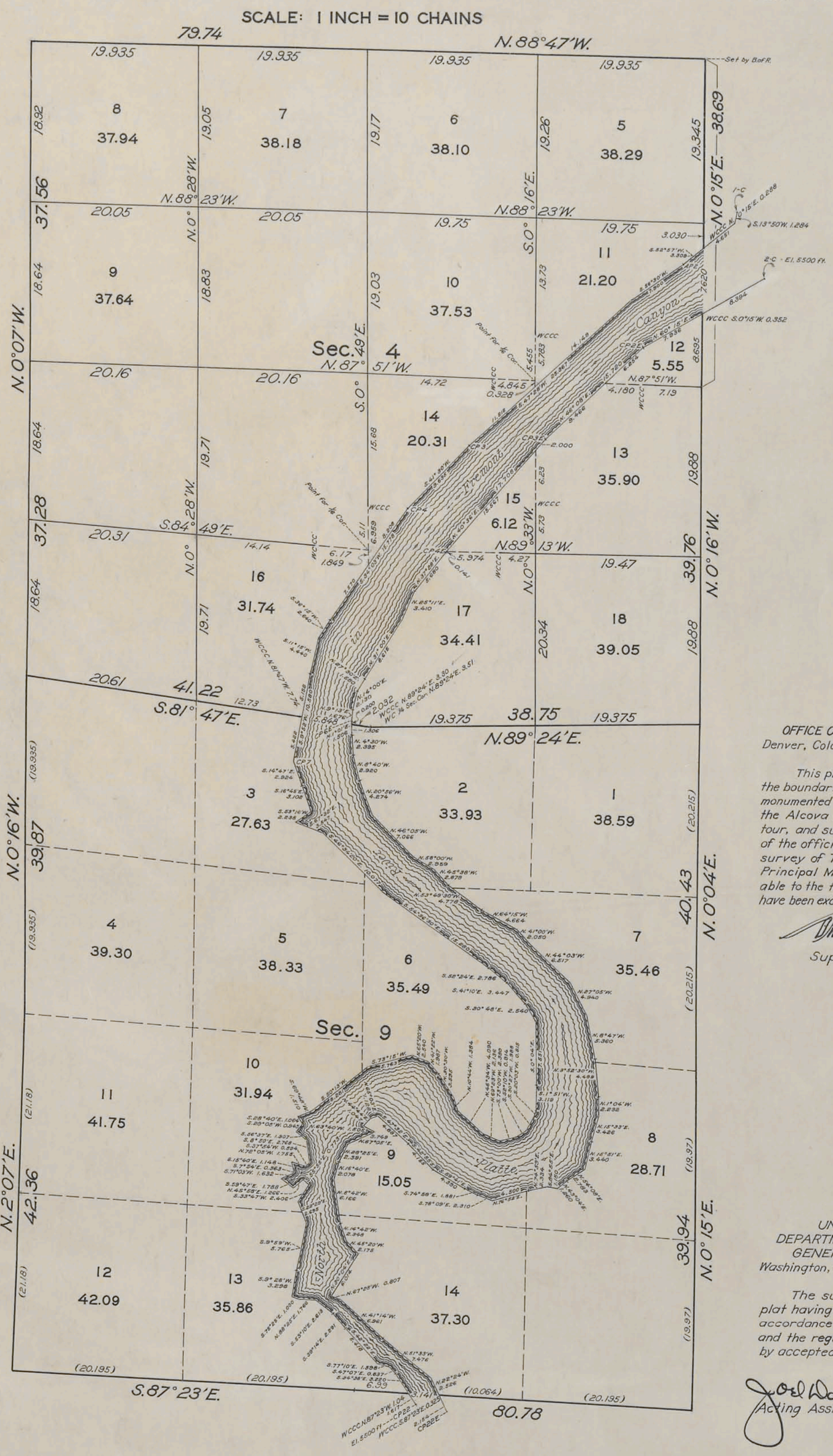

Survey authorized by the Commissioner's letter "E" dated May 27, 1938.

Surveyed by C.W. Atherly & M.J. Lytle, Cadastral Engineers, under special instructions Group 161, Wyoming, July to September, 1938.

OFFICE OF SUPERVISOR OF SURVEYS
Denver, Colorado, Nov. 30, 1939

This plat of the dependent resurvey of the boundaries of sections 4 and 9 with unmonumented traverse of the Boundary of the Alcova Reservoir on the 5500 ft. contour, and subdivision of Section 4 is part of the official plat (in 3 sheets) of the resurvey of T. 29 N., R. 83 W. of the Sixth Principal Meridian and is strictly conformable to the field notes of the resurvey which have been examined and approved.

Supervisor of Surveys.

UNITED STATES
DEPARTMENT OF THE INTERIOR
GENERAL LAND OFFICE
Washington, D.C., June 3, 1940

The survey represented by this plat having been correctly executed in accordance with the requirements of law and the regulations of this office, is hereby accepted.

Acting Assistant Commissioner.

29-83

Access. No. 6200

H.M.B. (Calculations)
J.W.G.

1208-C

1208-C

Apd. J.W.G.
R.E.C. H.M.B.

Acces. No. 6199 #

ORIGINAL

SHEET No 2 OF 3 SHEETS

TOWNSHIP No 29 NORTH, RANGE No 83 WEST OF THE SIXTH PRINCIPAL MERIDIAN, WYOMING

SURVEY OF BOUNDARY OF ALCOVA RESERVOIR

DEPENDENT RESURVEY AND SUBDIVISION OF FRACTIONAL SECTIONS 2 AND 3

SCALE: 1 INCH = 10 CHAINS

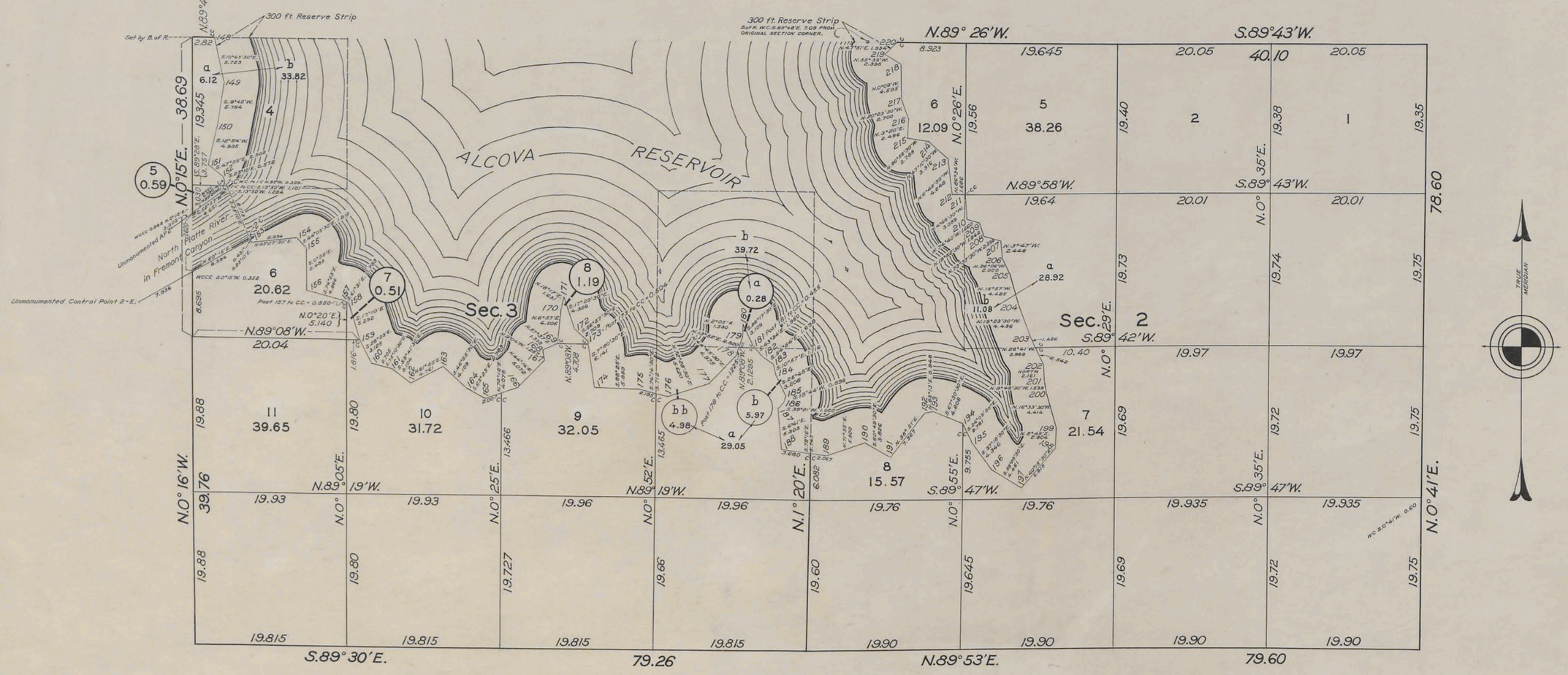

Memorandum:

Where the monumented boundary of the Alcova Reservoir crosses patented lands parts "a" denote areas without the reservoir, and parts "b" denote areas within the reservoir; the acreages shown are computed proportionally according to the amounts shown for the original subdivisions.

OFFICE OF SUPERVISOR OF SURVEYS

Denver, Colorado — Nov. 30, 1939

This plat of the survey of part of the Boundary of the Alcova Reservoir, the resurvey of the boundaries, and subdivision of fractional Sections 2 and 3, is part of the official plat (in 3 sheets) of the resurvey of T. 29 N., R. 83 W. of the Sixth Principal Meridian, Wyoming, and is strictly conformable to the field notes of the resurvey which have been examined and approved.

Frank M. Johnson

Supervisor of Surveys

Survey authorized by the Commissioner's letter "E" dated May 27, 1938.

Surveyed by C. W. Atherly and M. J. Lytle, Cadastral Engineers, under special instructions Group 161, Wyoming, July to September, 1938.

UNITED STATES
DEPARTMENT OF THE INTERIOR
GENERAL LAND OFFICE

Washington, D.C., — June 3, 1940

The survey represented by this plat having been correctly executed in accordance with the requirements of law and the regulations of this office, is hereby accepted.

Joel David Wolfsohn

Acting Assistant Commissioner

H.M.B. (CALCULATIONS)
J.W.G.

1208-B

Transmitted to Cheyenne, L.O. Dec 19, 1940

29 - 83

A.P.W. R.E.C. J.W.G. H.M.B.

Acces. No. 6198 #

Click Here for Field Notes

ORIGINAL

SHEET No. 1 OF 3 SHEETS

TOWNSHIP No. 29 NORTH, RANGE No. 83 WEST OF THE SIXTH PRINCIPAL MERIDIAN, WYOMING

DEPENDENT RESURVEY OF SECTIONS 1, 5-8, 10-36

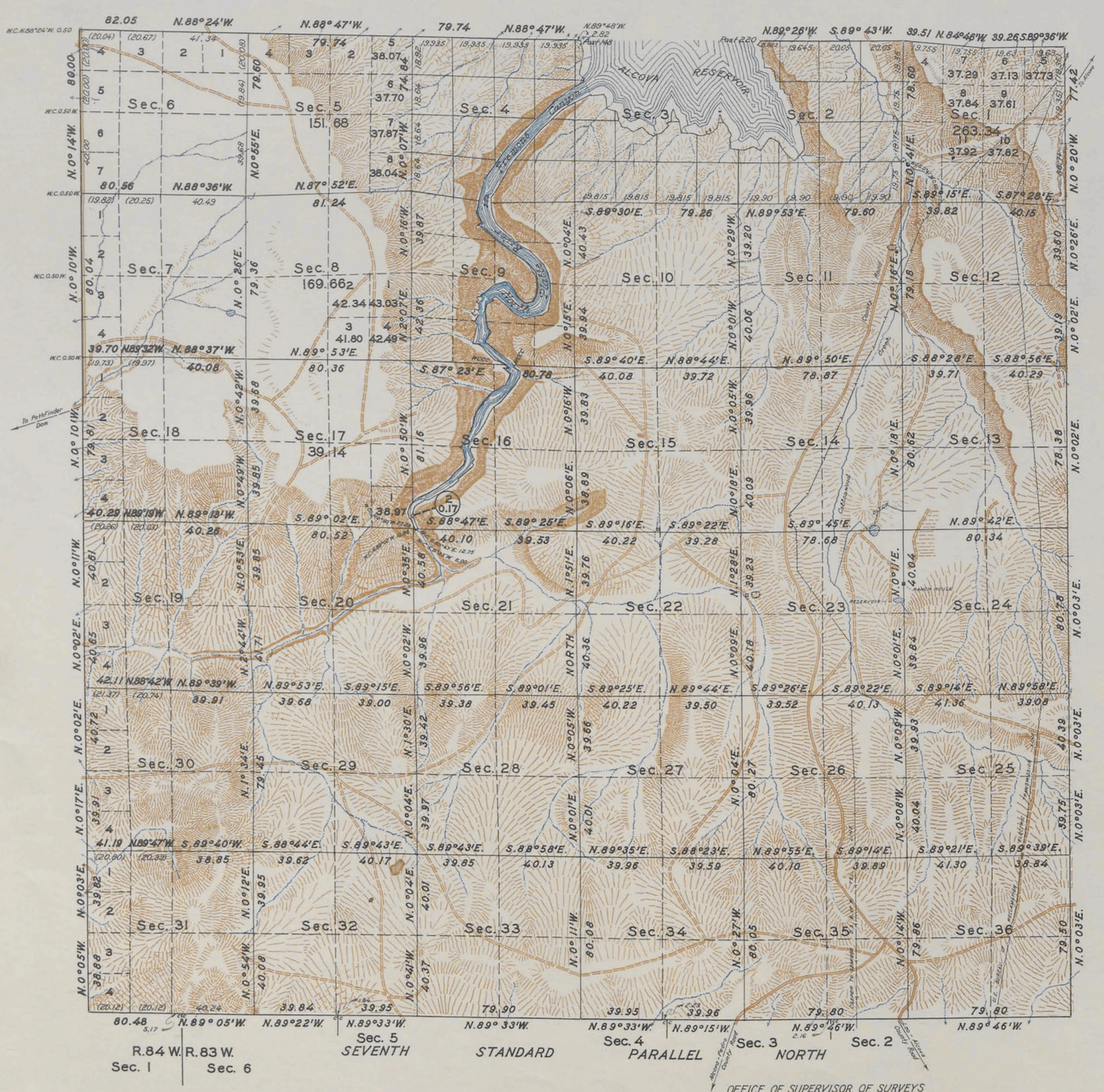

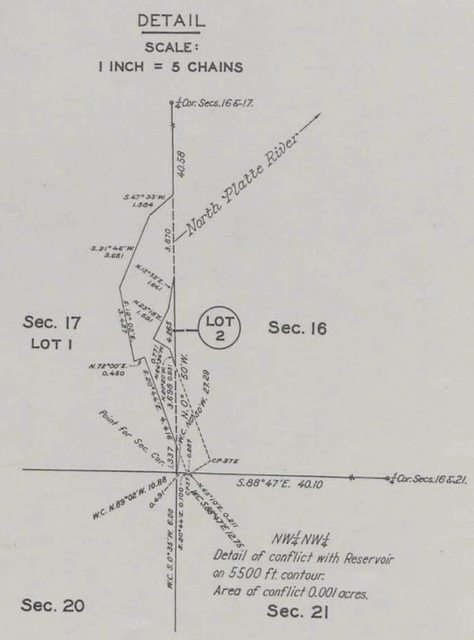

This plat of the resurvey of T. 29 N., R. 83 W. of the Sixth Principal Meridian, Wyoming, (in 3 sheets) delineates (Sheet No. 1) a retracement and reestablishment of the lines of the original survey of Sections 1, 5-8, 10-36, as shown upon the plat approved February 21, 1883, in their true original position, according to the best available evidence of the position of the original corners; all differences between the measurements shown on the original plat and those derived in the retracement have been distributed proportionally between accepted corners in accordance with surveying rules; reference will be made to the original plat for the showing of areas and more detailed descriptions of the various smaller subdivisions; except that in the case of certain subdivisions in Sections 1, 5, 8 & 17 the differences between the original areas and those determined by the resurvey measurements are sufficient to warrant recalculation.

Reference will be made to sheets Nos. 2 and 3 for the details of the survey of the Boundary of the Alcova Reservoir and dependent resurvey and subdivision of fractional sections 2, 3, 4 and 9.

Resurvey authorized by Commissioner's letter "E" dated May 27, 1938.

SCALE: 40 CHAINS TO AN INCH

AREA RESURVEYED 22,447.43 ACRES

LINES DESIGNATED	BY WHOM SURVEYED	GROUP No.	GROUP DATE	MILEAGE MLS.	MILEAGE CHS.	WHEN SURVEYED BEGUN	WHEN SURVEYED COMPLETED
TOWNSHIP	Russell C. Mac Donald, Clyde W. Atherly, Marvin J. Lytle	158 & 161	March 26, 1938; June 17, 1938	22	66.918	July 14, 1938	October 26, 1938
SUBDIVISIONAL	Marvin J. Lytle	161	"	72	25.662	"	"
RES. BOUNDARY	Marvin J. Lytle, Clyde W. Atherly	"	"	11	37.880	"	"
CONNECTIONS	Marvin J. Lytle	"	"	0	59.886	"	"

OFFICE OF SUPERVISOR OF SURVEYS

Denver, Colorado, Nov. 30, 1939

The above plat of Township No. 29 North, Range No. 83 West of the Sixth Principal Meridian, Wyoming, is strictly conformable to the field notes of the resurvey thereof which have been examined and approved.

Frank H. Johnson

Supervisor of Surveys.

UNITED STATES
DEPARTMENT OF THE INTERIOR
GENERAL LAND OFFICE

Washington, D.C., June 3, 1940

The survey represented by this plat having been correctly executed in accordance with the requirements of law and the regulations of this office, is hereby accepted.

Joel David Wolfsohn

Acting Assistant Commissioner.

H.M.B. J.W.G.

1208-A

Transmitted to Cheyenne L.O. Dec. 19, 1940

29 - 83

A.P.W. J.W.G. R.E.C. H.M.B.

Click Here for Field Notes

accession no. 1684

TOWNSHIP No. 29 NORTH, RANGE No. 83 WEST of the 6th Principal MERIDIAN.

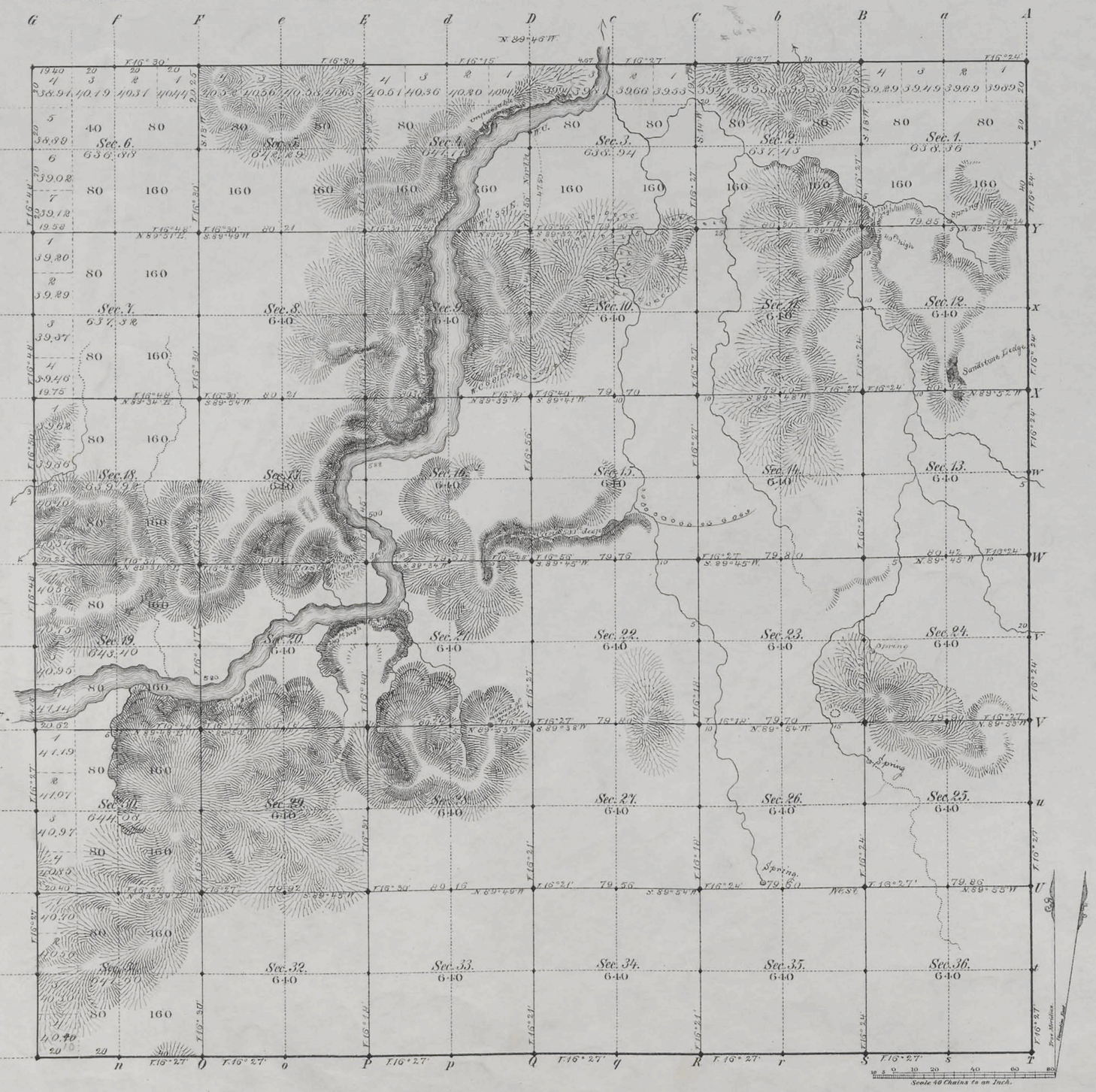

Total number of Acres. 23,041.33

	Surveys Designated	By Whom Surveyed	Date of Contract	Amount of Surveys Mls	Chs	Lks	When Surveyed	Magnetic Declination
E. W. & N.	Township lines	Wm O. Owen	Febr. 4, 1882	17	79	40	March 2, 9, 10, 1882	16° 30' East
	Subdivisions	E. O. Sartin	" " "	59	27	41	Novbr 13-18, 1882	16° 28' " "
	Connections							
	7th Stand. Par. N.	Torney & Grant	Octob. 28, 1880	6	00	00	April 29, 1881	

The above Map of Township No. 29 North, Range No. 83 West of the Sixth Principal Meridian Wyoming Territory is strictly conformable to the field notes of the survey thereof on file in this Office, which have been examined and approved.

Surveyor General's Office,
Cheyenne Wyoming
February 21st 1883

Edw. C. David
Sur. Genl.

1208

A. Gast & Co., St. Louis, Mo.

29 - 83

(17)
Indexes

Click Here for Field Notes

Retracement Notes, All or Part

1670

53

EXTERIOR LINES.

Scale 3 miles to 1 inch. Magnetic Variation East.

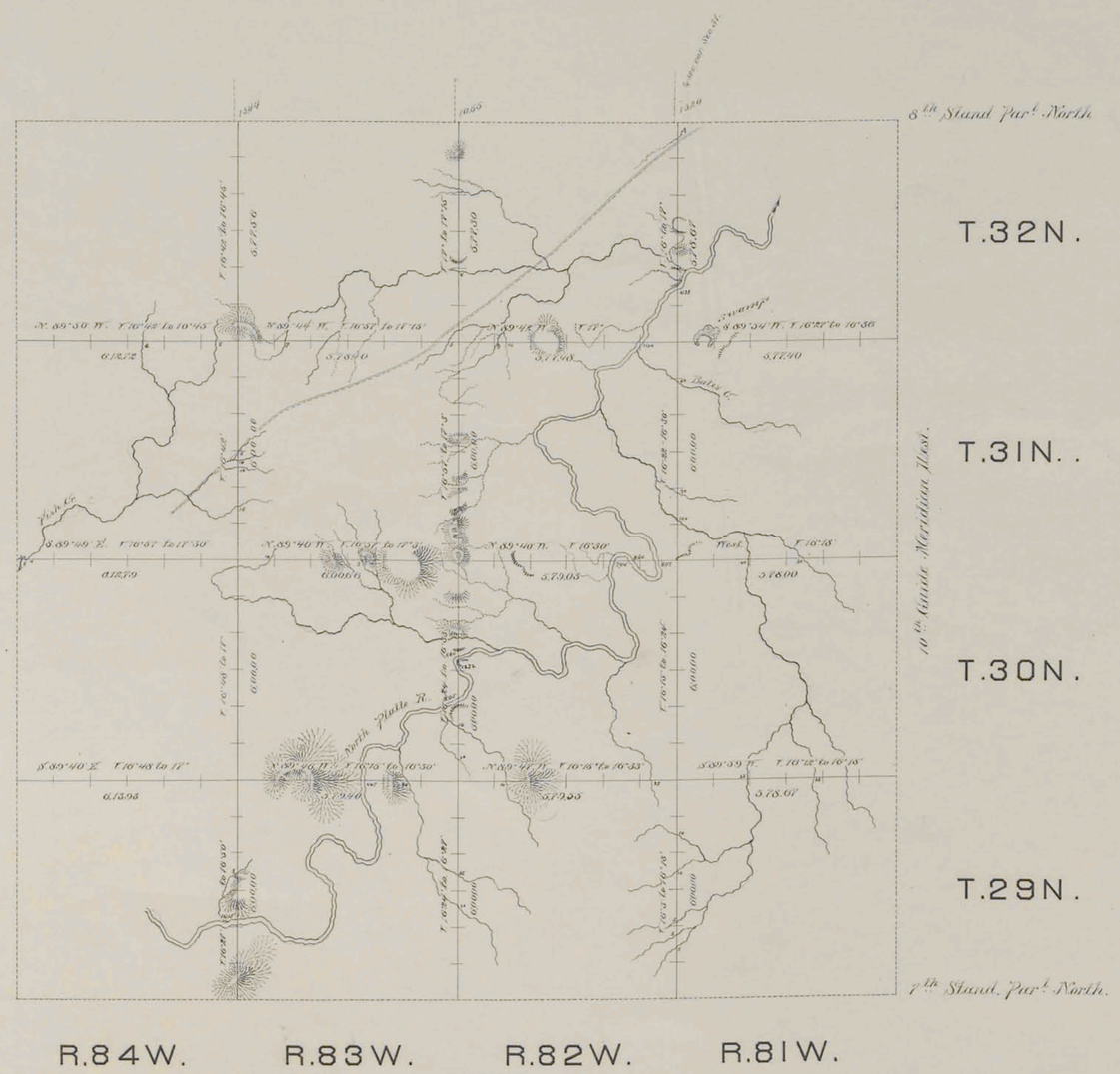

Surveys Designated	By Whom Surveyed	Date of Contract	Amount of Surveys			When Surveyed
			mls.	chs.	lks.	
Exterior Lines	Wm O. Owen	Feb. 4 1882.	144	21	50	Feb. 24 - Mar. 16. 1882
Connections	- - -	- - -		37	19	- - - -

I hereby certify that the above diagram of Exlines, Ts. No. 29, 30, 31 & 32 N., Ranges No. 81, 82, 83 & 84 W. of the Sixth Principal Meridian, Wyoming Territory, is strictly conformable to the field notes of the survey thereof on file in this Office, which have been examined and approved.

Surveyor Generals Office,
Cheyenne, Wyo. Feb'y. 16th 1883.

Edw. C. David
Surveyor General.

1194

Indexed (14)

1231

Click Here for Field Notes

Retracement Notes, All or Part

7TH STANDARD PARALLEL NORTH

From the 10th to the 11th Guide Meridian West, between Townships 28 & 29 N., in Ranges 81 to 88 incl. West of the 6th princ. Merid. Wyom. Terr.

N. 89° 41' W.

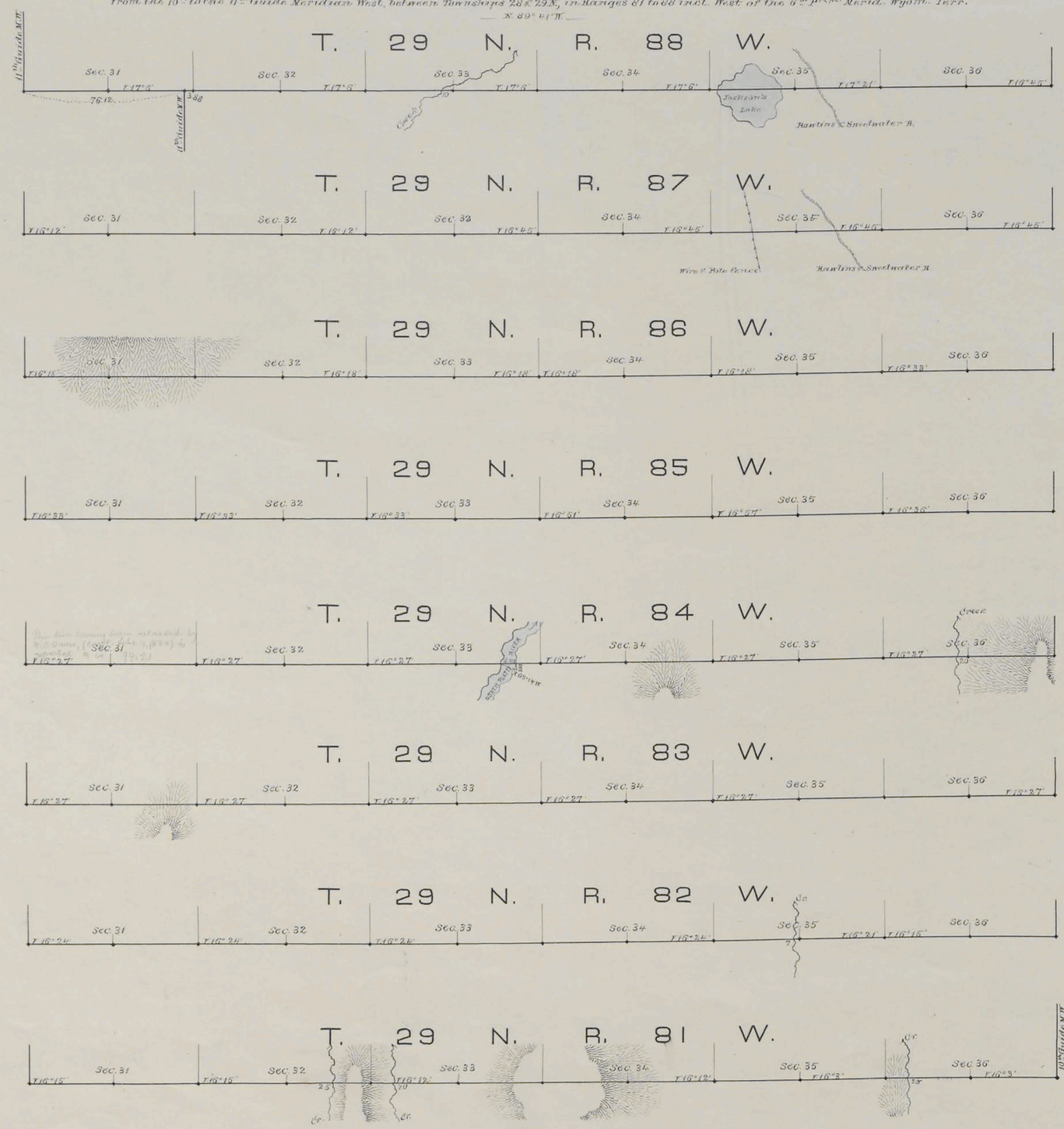

Scale, 40 chains to an inch.

Magnetic Variation East.

Surveys Designated	By whom surveyed	Date of Contract	Amount of Surveys mls.	cns.	lks.	When Surveyed
7th Stand. Par. North	Barney & Grant	Octob. 28. 1880	48	0	0	April 21 - May 4, 1881

I hereby certify that the above diagram of the 7th Standard Parallel North, from the 10th to the 11th Guide Meridian West, betw. Townships 28 & 29 N., in Ranges 81 to 88 incl. West of the 6th Princ. Meridian, Wyoming Territory, is strictly conformable to the field notes of the survey thereof on file in this Office, which have been examined and approved.

Surveyor General's Office,
Cheyenne, Wyo. August 14th 1882

Edw. C. David
Surveyor General

903