8531 Click Here for Field Notes

ORIGINAL

TOWNSHIP 29 NORTH, RANGE 84 WEST, OF THE SIXTH PRINCIPAL MERIDIAN, WYOMING.

DEPENDENT RESURVEY AND SUBDIVISION OF SECTIONS

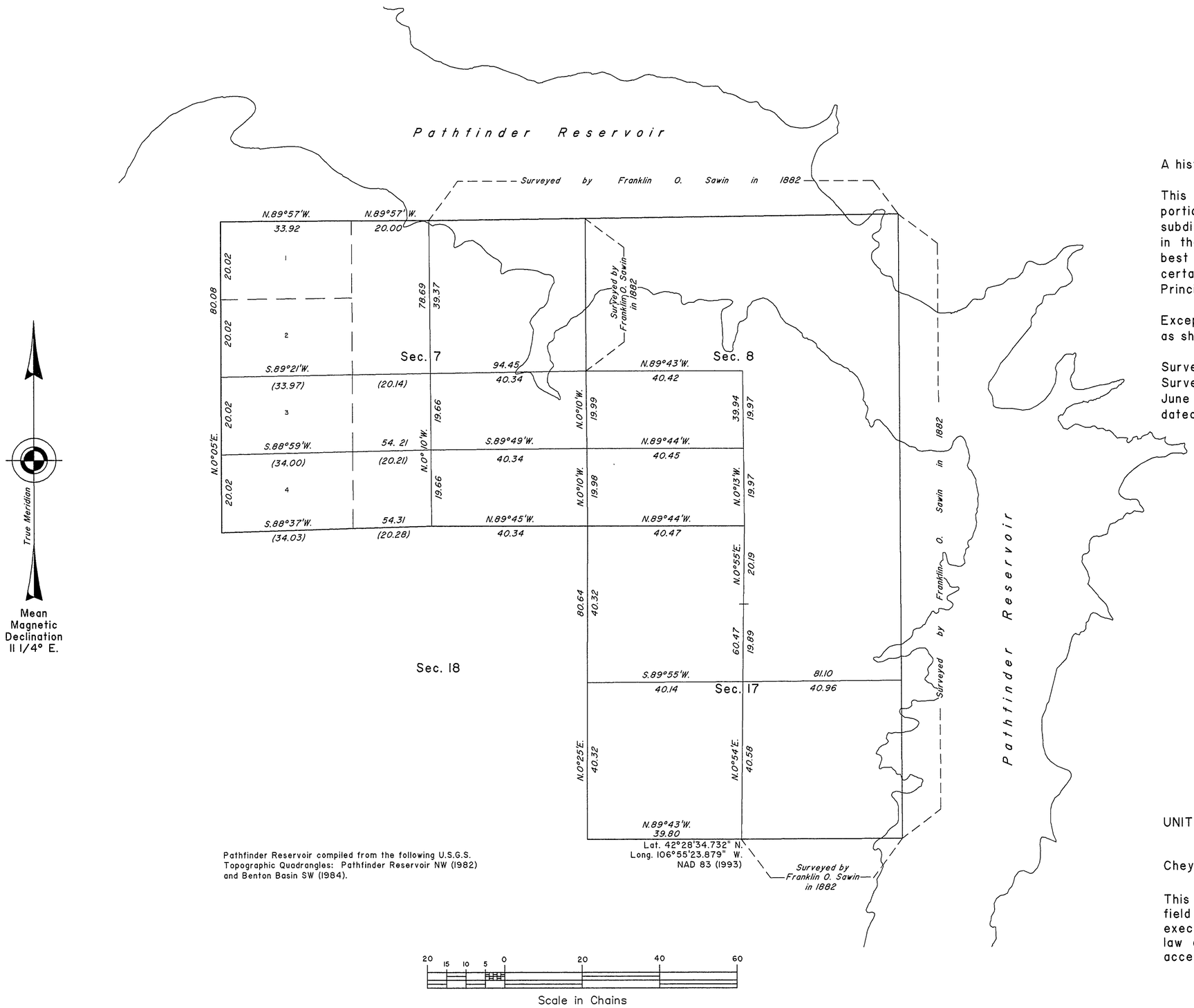

Pathfinder Reservoir compiled from the following U.S.G.S. Topographic Quadrangles: Pathfinder Reservoir NW (1982) and Benton Basin SW (1984).

A history of surveys is contained in the field notes.

This plat represents the dependent resurvey of a portion of the west boundary and a portion of the subdivisional lines, designed to restore the corners in their true original locations according to the best available evidence, and the subdivision of certain sections, T. 29 N., R. 84 W. of the Sixth Principal Meridian, Wyoming.

Except as indicated hereon, the lotting and areas are as shown on the plat approved February 21, 1883.

Survey executed by Lynn A. Forbes, Cadastral Surveyor, beginning April 30 2003, and completed June 16, 2003, pursuant to Special Instructions dated April 1, 2003, for Group No. 713, Wyoming.

UNITED STATES DEPARTMENT OF THE INTERIOR
BUREAU OF LAND MANAGEMENT

Cheyenne, Wyoming March 29, 2010

This plat is strictly conformable to the approved field notes, and the survey, having been correctly executed in accordance with the requirements of law and the regulations of this Bureau, is hereby accepted.

For the Director

John P. Lee

Chief Cadastral Surveyor for Wyoming

L.L.M./C.I.D.

1216 B

OFFICIALLY FILED: March 29, 2010

8434 Click Here for Field Notes

ORIGINAL

TOWNSHIP 29 NORTH, RANGE 84 WEST, OF THE SIXTH PRINCIPAL MERIDIAN, WYOMING.

DEPENDENT RESURVEY AND SUBDIVISION OF SECTIONS

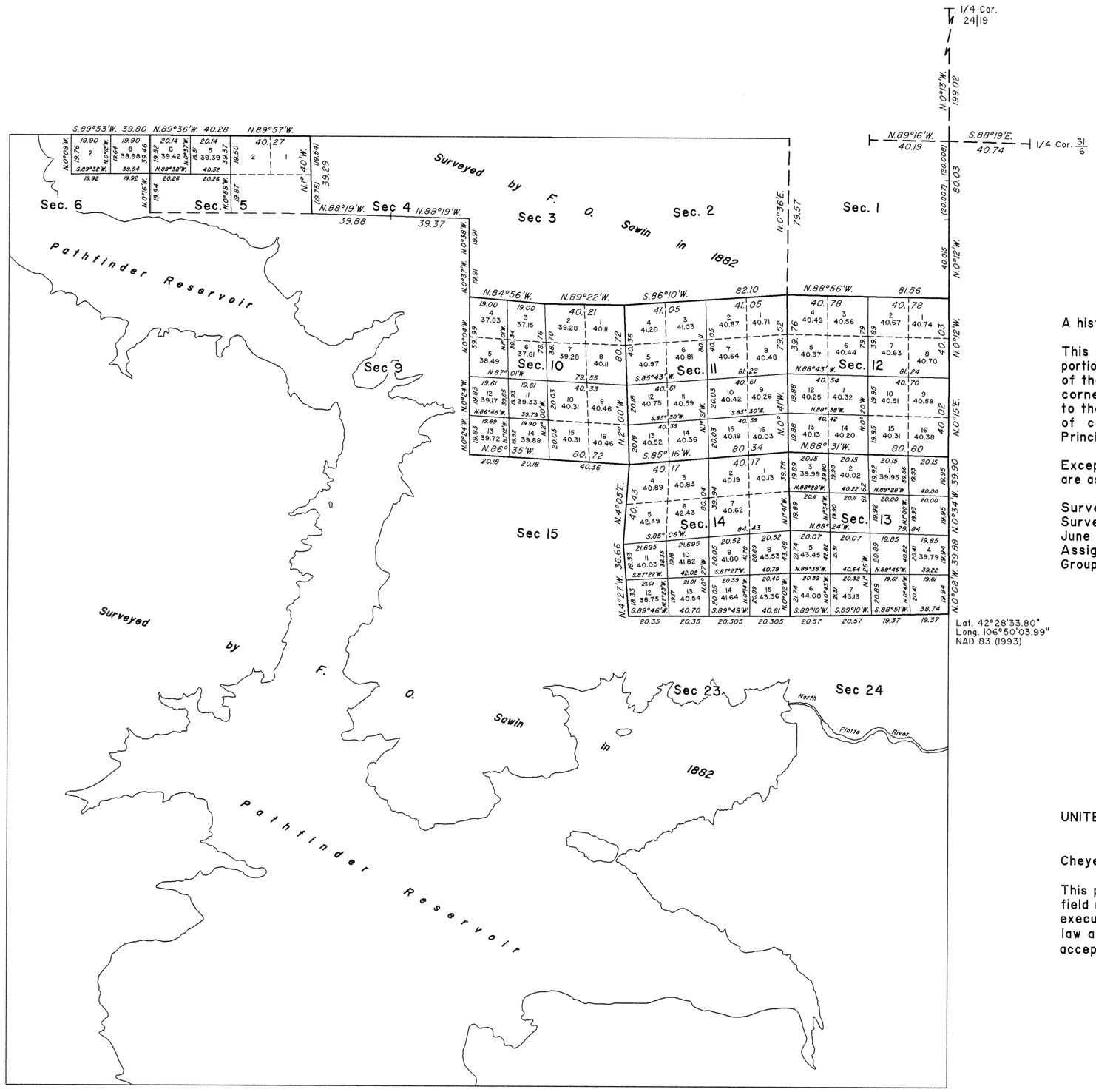

A history of surveys is contained in the field notes.

This plat represents the dependent resurvey of a portion ot the north and east boundaries and a portion of the subdivisional lines, designed to restore the corners in their true original locations according to the best available evidence, and the subdivision of certain sections, T. 29 N., R. 84 W., Sixth Principal Meridian, Wyoming.

Except as indicated hereon, the lottings and areas are as shown on the plat approved February 21, 1883.

Survey executed by Lynn A. Forbes, Cadastral Surveyor, beginning May 15, 2001, and completed June 12, 2001, pursuant to Special Instructions and Assignment Instructions dated April 16, 2001 for Group No. 664, Wyoming.

UNITED STATES DEPARTMENT OF THE INTERIOR
BUREAU OF LAND MANAGEMENT

Cheyenne, Wyoming — August 11, 2006

This plat is strictly conformable to the approved field notes, and the survey, having been correctly executed in accordance with the requirements of law and the regulations of this Bureau, is hereby accepted.

For the Director

John P. Lee

John P. Lee
Chief Cadastral Surveyor for Wyoming

Pathfinder Reservoir and North Platte River compiled from U.S.G.S. Topographic Quadrangles Pathfinder Reservoir NW (1982), Pathfinder Dam (1982) and Benton Basin SW (1984).

40 30 20 10 5 0 40 80 120
Scale in Chains

W.H.B./L.L.M./C.I.D./J.E.J

1216 A

OFFICIALLY FILED: August 11, 2006

Click Here for Field Notes

(17)

1692

75

TOWNSHIP No. 29 NORTH, RANGE No. 84 WEST of the 6TH Principal MERIDIAN.

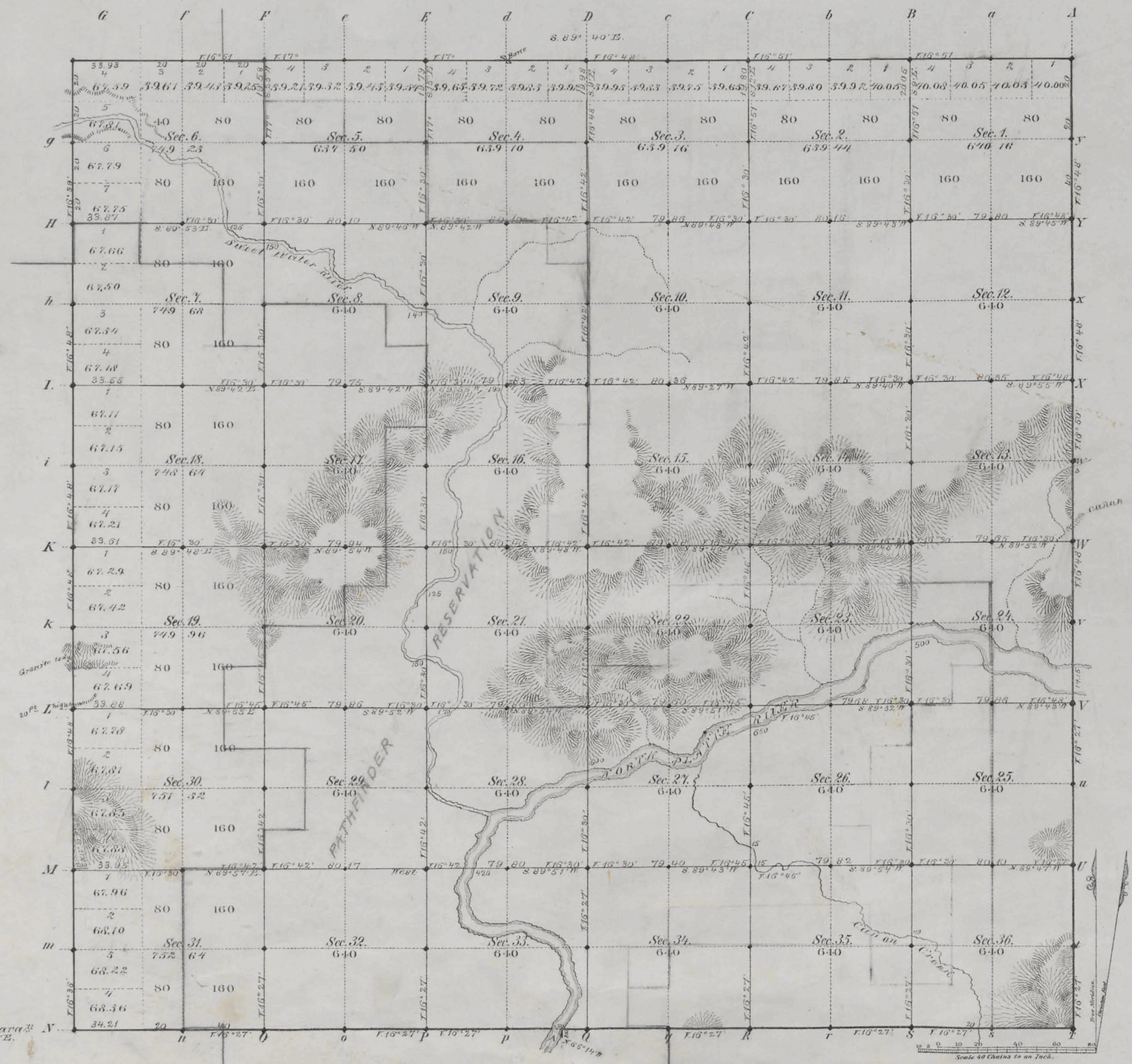

Total number of Acres. 23,696.83

Surveys Designated	By Whom Surveyed	Date of Contract	Amount of Surveys Mls	Chs	Lks	When Surveyed	Magnetic Declination
E. & N. Township lines	Wm. O. Owen	Febr. 4, 1882	12	13	93	March 9th 11, 1882	16° 40' East
Subdivisions	F. O. Sarin	" " "	69	65	87	Febr. 20-26, 1882	16° 32' " "
Connections							
W. Township. L.	Downey & Grant	Octob. 28, 1880	6	00	00	August 25, 1881	
7th Stand. Par. N	Downey & Grant	Octob. 28, 1880	6	14	21	April 30, 1881	

The above Map of Township No. 29 North Range No. 84 West of the Sixth Principal Meridian Wyoming Territory is strictly conformable to the field notes of the survey thereof on file in this Office, which have been examined and approved.

Surveyor General's Office,
Cheyenne Wyoming
February 21st 1883

Edw. E. Davis
Sur. Genl.

1216

A. Gast & Co. St. Louis, Mo.

29-84

(17)
Indexes

Click Here for Field Notes

Retracement Notes, All or Part

1670

53

EXTERIOR LINES.

Scale 3 miles to 1 inch. Magnetic Variation East.

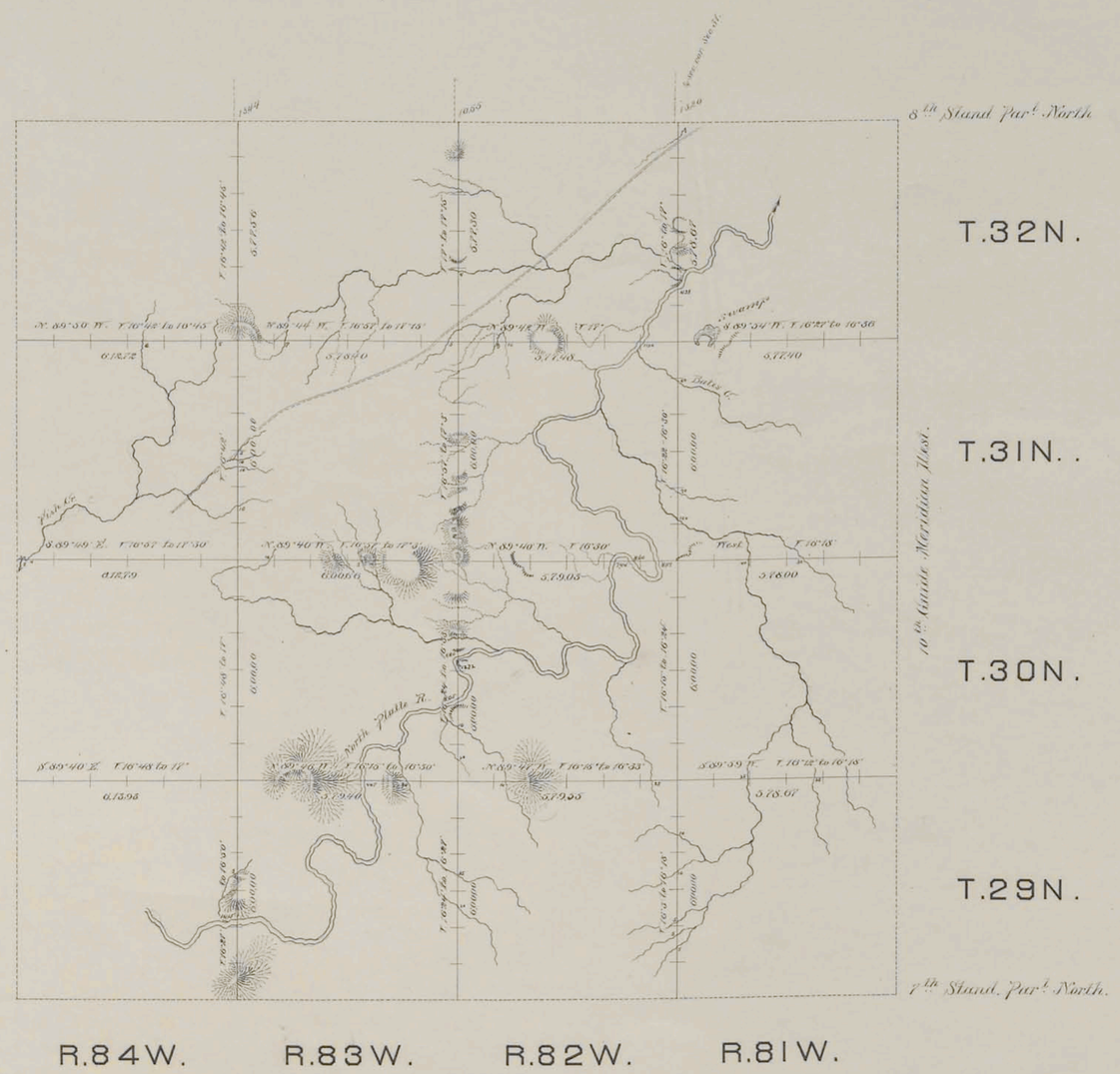

Surveys Designated	By Whom Surveyed	Date of Contract	Amount of Surveys			When Surveyed
			mls.	chs.	lks.	
Exterior Lines	Wm O. Owen	Feb. 4 1882.	144	21	50	Feb. 24 - Mar. 16. 1882
Connections	- - -	- - -		37	19	- - - -

I hereby certify that the above diagram of Exlines, Ts. No. 29, 30, 31 & 32 N., Ranges No. 81, 82, 83 & 84 W. of the Sixth Principal Meridian, Wyoming Territory, is strictly conformable to the field notes of the survey thereof on file in this Office, which have been examined and approved.

Surveyor Generals Office,
Cheyenne, Wyo. Feb'y. 16th 1883.

Edw. C. David
Surveyor General.

1194

Indexed (14)

1231

Click Here for Field Notes

Retracement Notes, All or Part

7TH STANDARD PARALLEL NORTH

From the 10th to the 11th Guide Meridian West, between Townships 28 & 29 N., in Ranges 81 to 88 incl. West of the 6th Princ. Merid. Wyom. Terr.

N. 89° 41' W.

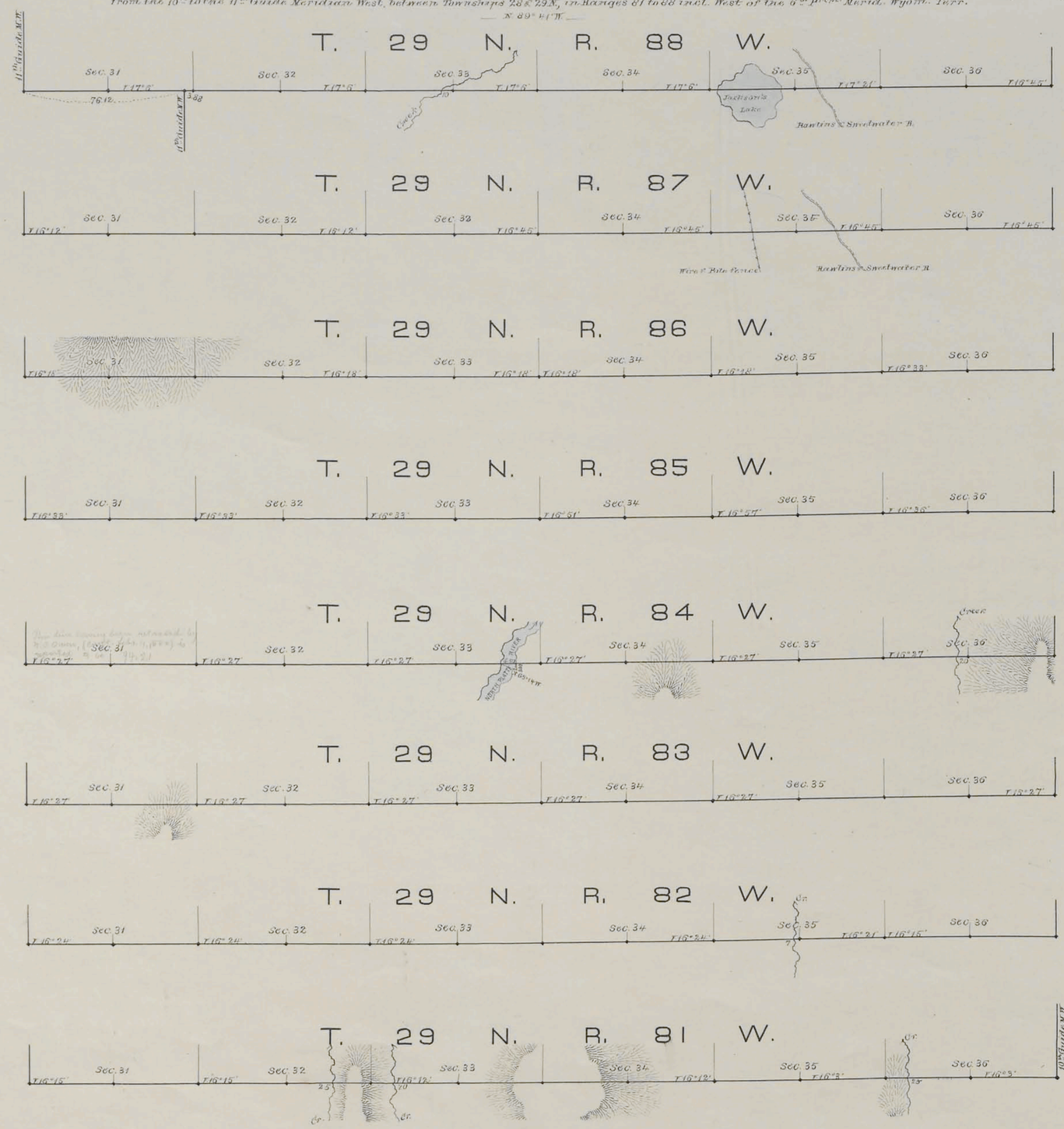

Scale, 40 chains to an inch.

Magnetic Variation East.

Surveys Designated	By whom surveyed	Date of Contract	Amount of Surveys			When Surveyed
			mls.	chs.	lks.	
7th Stand. Par. North	Barney & Grant	Octob. 28. 1880	48	0	0	April 21 - May 4, 1881

903

I hereby certify that the above diagram of the 7th Standard Parallel North, from the 10th to the 11th Guide Meridian West, betw. Townships 28 & 29 N., in Ranges 81 to 88 incl. West of the 6th Princ. Meridian, Wyoming Territory, is strictly conformable to the field notes of the survey thereof on file in this Office, which have been examined and approved.

Surveyor General's Office,
Cheyenne, Wyo. August 14th 1882

Edw. C. David
Surveyor General