Click Here for Field Notes

Click Here for Exterior Notes

Acces 6338

ORIGINAL

TOWNSHIP Nº 29 NORTH, RANGE Nº 88 WEST OF THE SIXTH PRINCIPAL MERIDIAN, WYOMING.

DEPENDENT RESURVEY

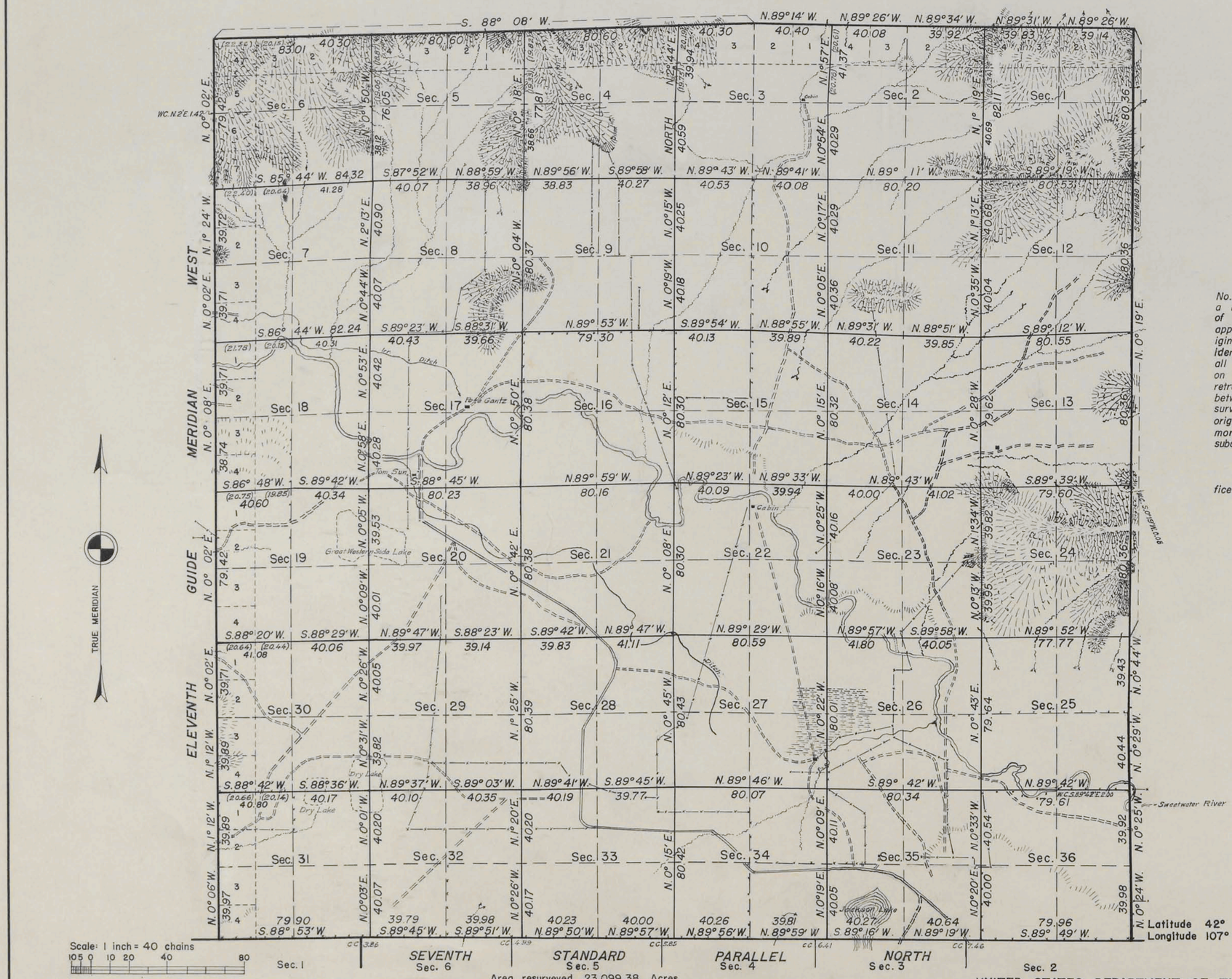

Area resurveyed 23,099.38 Acres

LINES DESIGNATED	BY WHOM SURVEYED	GROUP Nº	DATE OF SPECIAL INSTRUCTIONS	WHEN SURVEYED	
				BEGUN	COMPLETED
11th Guide Mer. W. & Ret.	Clyde W. Atherly and	94	February, 23, 1928	May 5, 1928	May 6, 1928
	Russell C. MacDonald	178	May 17, 1940	May 24, 1940	May 26, 1940
9th Stan. Par. N.	Leo M. Petersen and	178	"	August 8, 1940	August 28, 1940
East and North Bdrs.	Russell C. MacDonald	"	"	"	"
Subdivisional	"	"	"	"	"

MJL

MEMORANDUM

This plat of the resurvey of Township No. 29 North, Range No. 88 West, delineates a retracement and reestablishment of the lines of the original survey as shown upon the plat approved February 16, 1883, in their true original position according the best available evidence of the position of the original corners; all differences between the measurements shown on the original plat and those derived in the retracement have been distributed proportionally between accepted corners in accordance with surveying rules; reference will be made to the original plat for the showing of the areas and more detailed descriptions of the various smaller subdivisions.

Resurvey authorized by General Land Office letter "E" dated August 18, 1939.

Latitude 42° 26.5' N.
Longitude 107° 19' W.

UNITED STATES DEPARTMENT OF THE INTERIOR
GENERAL LAND OFFICE

Denver, Colorado, Oct. 21, 1944

This plat of Township No. 29 North, Range No. 88 West, of the Sixth Principal Meridian, Wyoming, is strictly conformable to the field notes of the resurvey thereof which have been examined and approved.

J. C. Horton Jr.
SUPERVISOR OF SURVEYS

Washington, D.C., FEB 2 2 1945

The resurvey represented by this plat having been correctly executed in accordance with the requirements of law and the regulations of this office is hereby accepted.

Josh David Wolfsohn
ASSISTANT COMMISSIONER.

RCM.

1190-A

Trans to Chey. R.O.
Mch 28, 1945

29-88

(17)

Click Here for Field Notes

49

1666

TOWNSHIP No. 29 NORTH. RANGE No. 88 WEST of the 6th Principal MERIDIAN.

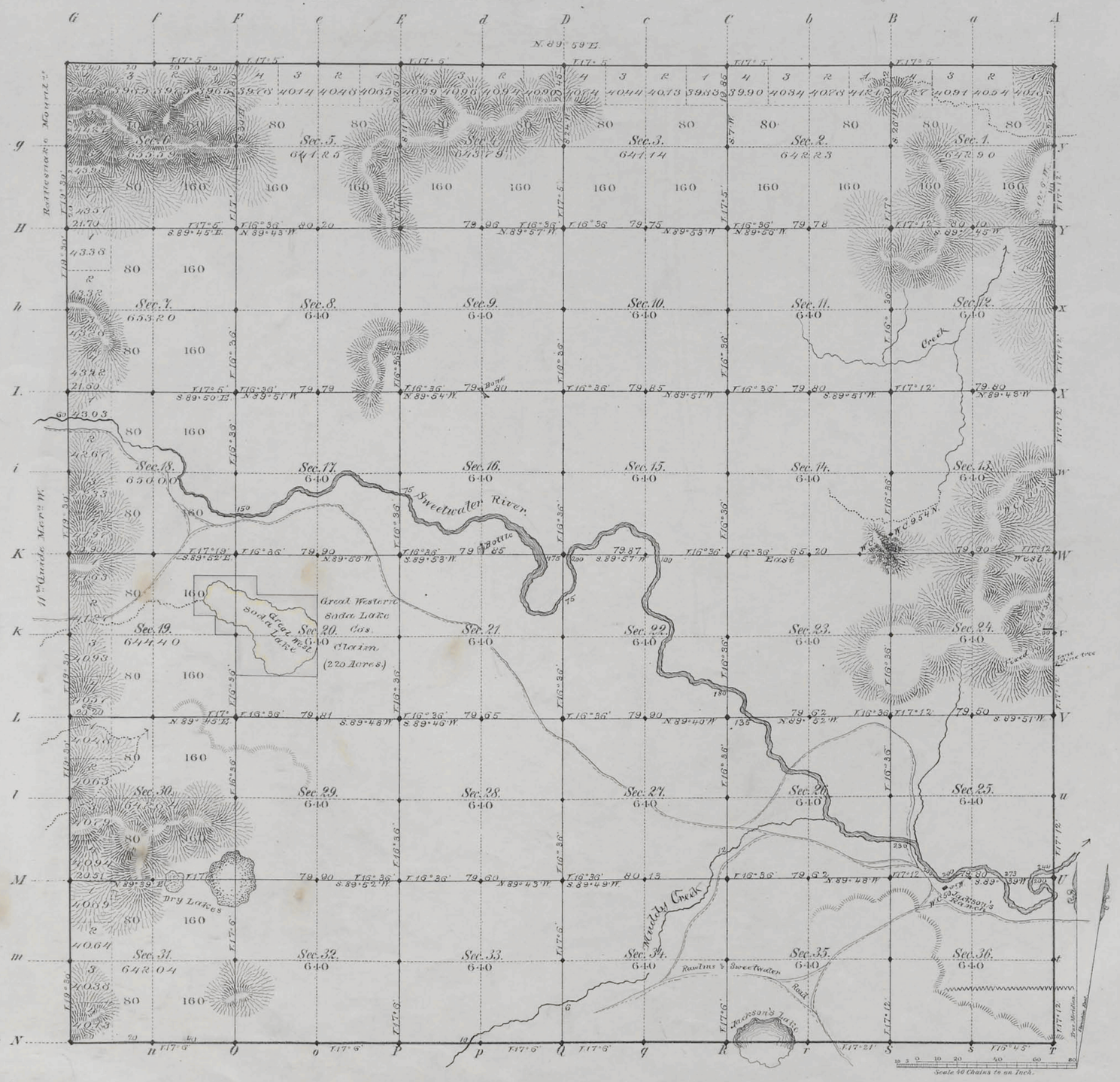

Total number of Acres. 23,099.38

Surveys Designated	By Whom Surveyed	Date of Contract	Amount of Surveys Mls	Chs	Lks	When Surveyed	Magnetic Declination
E. & N. Township lines	F. O. Sawin	Febr. 4, 1882	12	02	40	March 1-3, 1882	17° 8' East
Subdivisions	Wm. O. Owen	" " "	59	67	01	June 5-12, 1882	16° 36' " "
Connections							
11th Guide Mer. W.	Chas. A. Honey	Jany 12, 1882	6	00	00	Febr 6, 1882	
7th Stand. Par. N.	Downey & Grant	Octob. 28 1880	6	00	00	May 4, 1881	

The above Map of Township No. 29 North Range No. 88 West of the Sixth Principal Meridian Wyoming Territory is strictly conformable to the field notes of the survey thereof on file in this Office, which have been examined and approved

Surveyor General's Office,
Cheyenne Wyoming
February 16th, 1883

Edw. C. David
Sur. Genl.

A. Gast & Co., St. Louis, Mo.

1190

29-88

(17)
Indexed
1706

Click Here for Field Notes

Retracement Notes, All or Part

89

1 d 403

EXTERIOR LINES

of Townships 31 & 32 N. Range 85 W. & Townships 29 to 32 N inclusive, Rs 86, 87 & 88 W. of 6th P.M. Wyoming Territory.

Scale 3 miles to 1 inch. Magnetic Var. E.

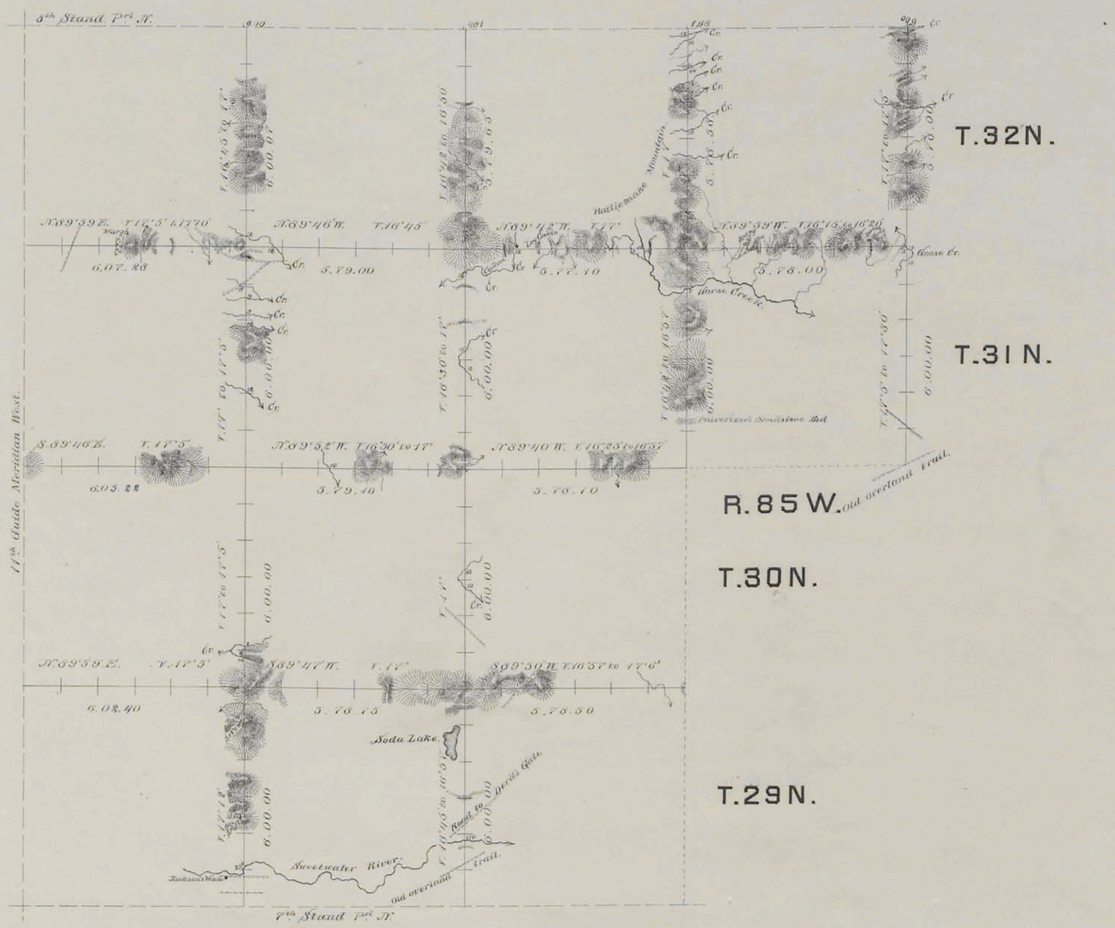

Surveys Designated.	By Whom Surveyed.	Date of Contract	Amount of Surveys Mls. Chs. Lks.	When Surveyed.
Exterior lines	F.O. Sawin	Feb. 4th 1882	131 79 75	Feb. 17-March 1st 1882
Connections.	" "	" "	14 58	" "

I hereby certify that the above diagram of the exterior lines of Townships Nos. 31 & 32 N. Range 85 W. and Townships Nos. 29, 30, 31 & 32 N., Ranges 86, 87, 88 W. of the 6th Principal Meridian Wyoming Territory, is strictly conformable to the field notes of the survey thereof on file in this office, which have been examined and approved.

Surveyor Generals Office,
Cheyenne Wyoming, February 21st 1883

Edw. C. David Surr. Genl.

1230

Click Here for Field Notes

Ret. / Resurvey Notes, All or Part

(16)

Indices

1438

18

11TH GUIDE MERIDIAN WEST.

In Townships 29 to 39 North, inclusive, Ranges 88 & 89 West of the 6th Principal Meridian, Wyoming Territory

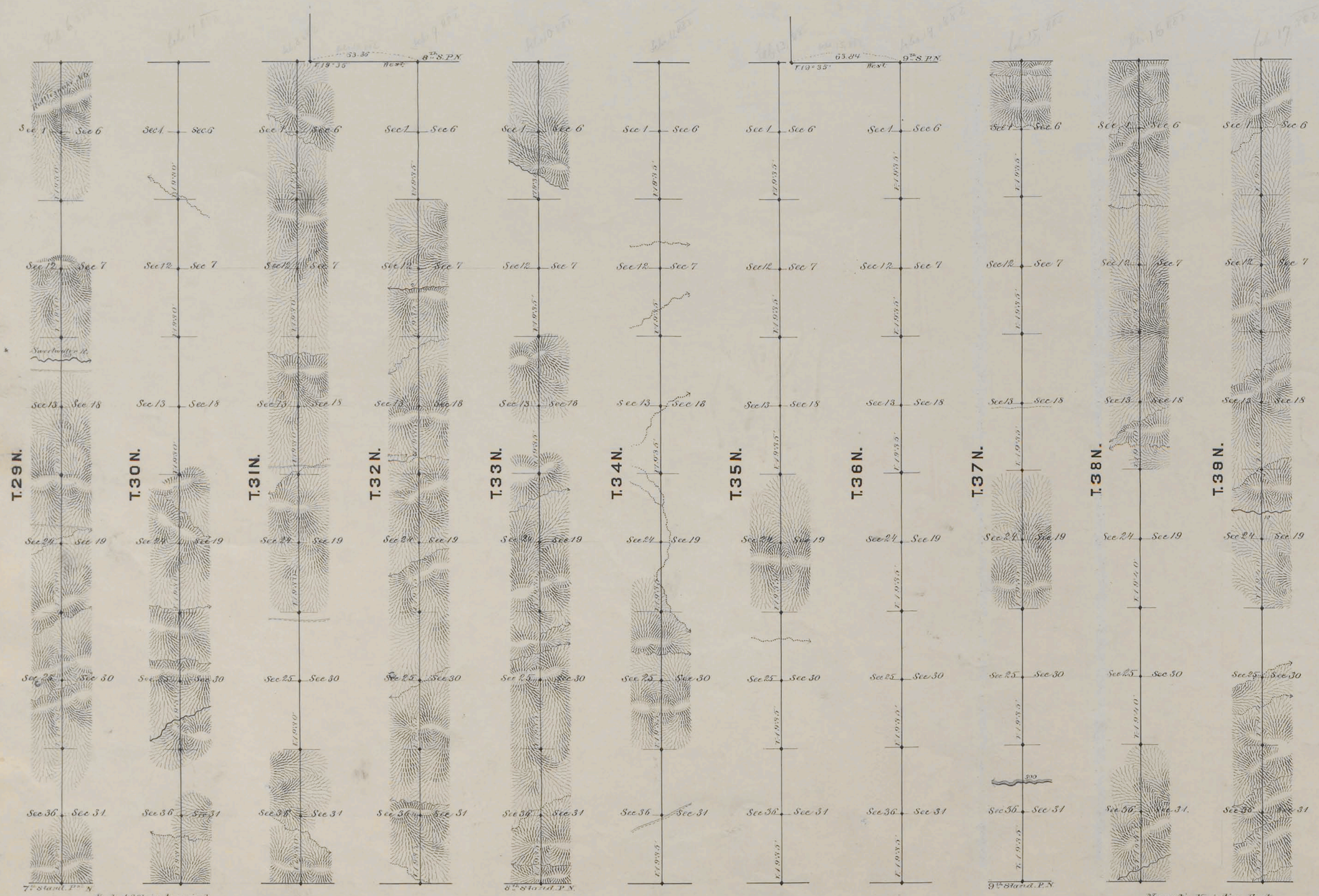

Surveys Designated	By Whom Surveyed	Date of Contract	Amount of Surveys			When Surveyed
			Mls	Chs	lks	
11th Guide Mer. West	Chas. A. Howy	Jan. 12th 1882	66	00	00	Feb. 6-17. 1882
Connections	" " "	" " "	1	47	80	" " "

I Hereby certify that the above diagram of the 11 Guide Meridian West, in Townships 29 to 39 inclusive, Ranges 88 to 89 West of the 6th Principal Meridian, Wyoming Territory, is strictly conformable to the field notes of the survey thereof, on file in this Office, which have been examined and Approved

Surveyor Generals Office
Cheyenne Wyoming
December 18th 1882.

Edw. C. David Sur. Gen.l

1059

Click Here for Field Notes

Retracement Notes, All or Part

Indexed (14)

1231

68

7TH STANDARD PARALLEL NORTH

from Dec. 10th 1881 to the 11th Guide Meridian West, between Townships 28 & 29 N., in Ranges 81 to 88 incl. West of the 6th prem. Merid. Wyom. Terr.

— N. 89° 41' W. —

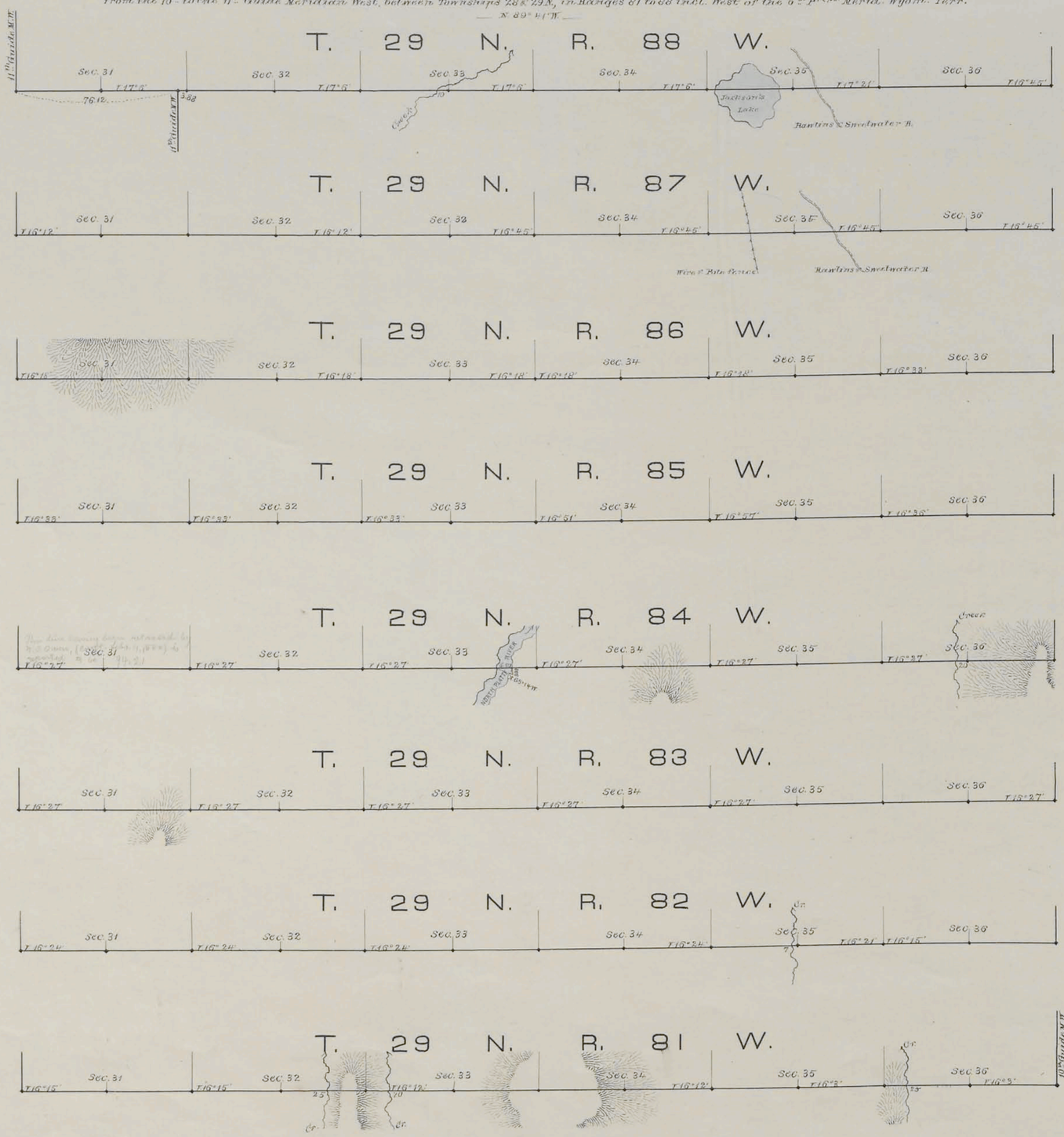

Scale, 40 chains to an inch.

Magnetic Variation East.

Surveys Designated	By whom surveyed	Date of Contract	Amount of Surveys			When Surveyed
			Mls.	Chs.	Lks.	
7th Stand. Par. North	Barney & Grant	Octob. 28. 1880	48	0	0	April 21- May 4. 1881

903

I hereby certify that the above diagram of the 7th Standard Parallel North, from the 10th to the 11th Guide Meridian West, betw. Townships 28 & 29 N., in Ranges 81 to 88 incl. West of the 6th Princ. Meridian, Wyoming Territory, is strictly conformable to the field notes of the Survey thereof on file in this Office, which have been examined and approved.

Surveyor Generals Office,
Cheyenne, Wyo. August 14th 1882

Edw. C. David
Surveyor General