Click Here for Field Notes

6336

ORIGINAL

TOWNSHIP Nº 29 NORTH, RANGE 89 WEST OF THE SIXTH PRINCIPAL MERIDIAN, WYOMING.

DEPENDENT RESURVEY

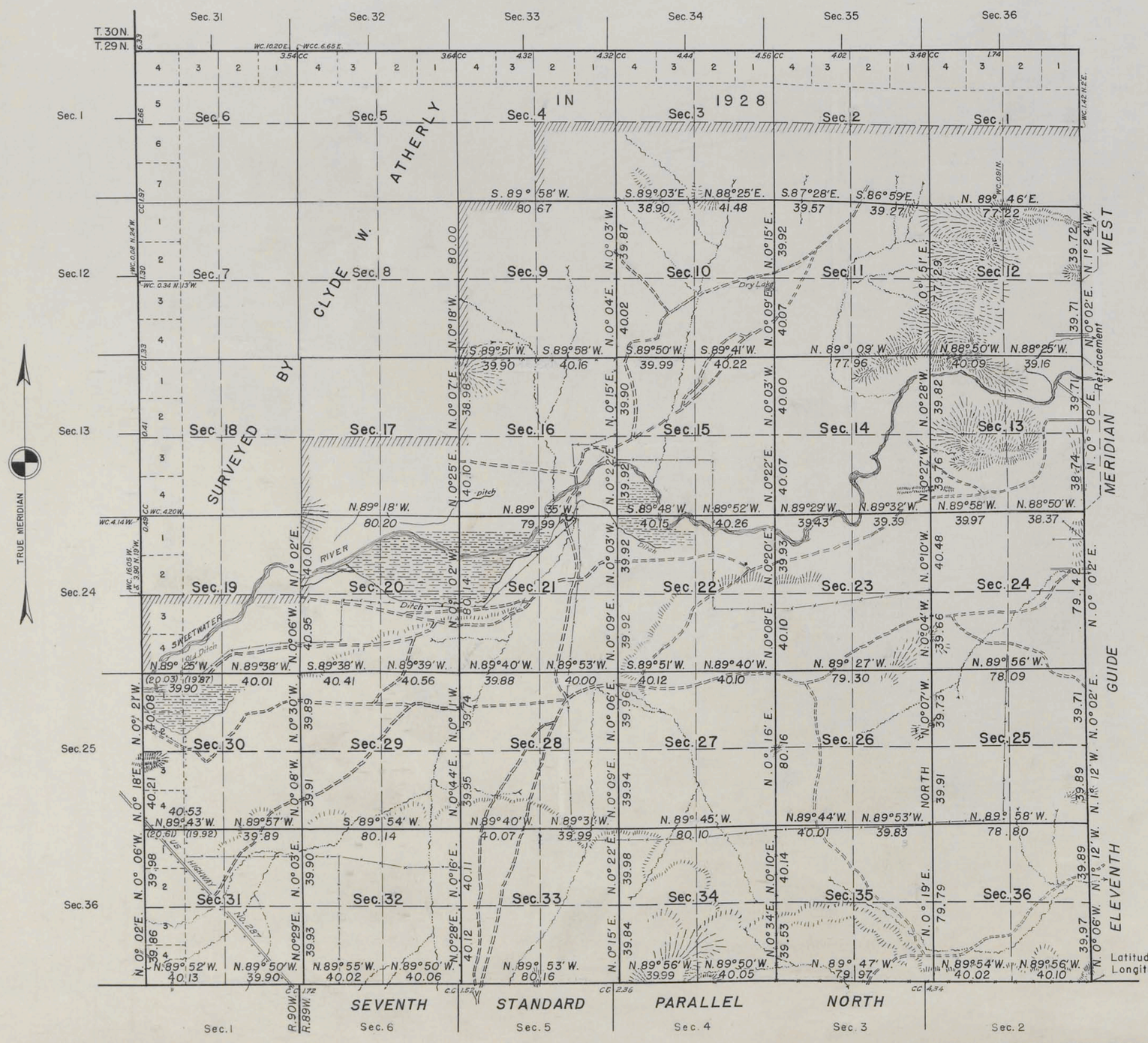

Latitude 42° 26.5' N.
Longitude 107° 25.5' W.

MEMORANDUM

This plat of the resurvey of a portion of Township No. 29 North, Range No. 89 West, delineates a reestablishment of the lines of the original survey as shown upon the plat approved March 28, 1883, in their true original position according the best available evidence of the position of the original corners; all differences between the measurements shown on the original plat and those derived in the retracement have been distributed proportionally between accepted corners in accordance with surveying rules; reference will be made to the original plat for the showing of the areas and more detailed descriptions of the various smaller subdivisions.

Resurvey authorized by General Land Office letter "E" dated August 18, 1939.

Scale: 1 inch = 40 chains

Area resurveyed 17,766.88 Acres.

LINES DESIGNATED	BY WHOM SURVEYED	GROUP Nº	DATE OF SPECIAL INSTRUCTIONS	WHEN SURVEYED BEGUN	WHEN SURVEYED COMPLETED
Exterior	Russell C. MacDonald	178	May 17, 1940	May 24, 1940	June 8, 1940
Subdivisional	" "	"	"	"	"
Retracement	" "	"	"	"	"

MJL

UNITED STATES DEPARTMENT OF THE INTERIOR
GENERAL LAND OFFICE

Denver, Colorado, Oct. 19, 1944
This plat of Township No. 29 North, Range No. 89 West, of the Sixth Principal Meridian, Wyoming, is strictly conformable to the field notes of the resurvey thereof which have been examined and approved.

A. C. Horton Jr.
SUPERVISOR OF SURVEYS

Washington, D.C., FEB 24 1945
The resurvey represented by this plat having been correctly executed in accordance with the requirements of law and the regulations of this office is hereby accepted.

Joel David Wolfsohn
ASSISTANT COMMISSIONER.

RCM

1325-B

Trans to Chief L.A. Mch 28, 1945

29 - 89

accession no. 1815

Click Here for Field Notes

Click Here for Exterior Notes

ORIGINAL

TOWNSHIP No. 29 NORTH, RANGE No. 89 WEST OF THE SIXTH PRINCIPAL MERIDIAN, WYOMING



Scale: 40 Chains to an Inch

Area Surveyed, 5167.10 Acres

LINES DESIGNATED BY WHOM SURVEYED		No.	GROUP DATE	MILEAGE MLS.	MILEAGE CHS.	WHEN BEGUN	SURVEYED COMPLETED
Exterior	Clyde W. Atherly	94	April 6, 1927 February 23, 1928	14	31.55	July 4, 1927	August 7, 1928
Subdivisional	"	"	"	20	66.59	July 11, 1927	June 8, 1928
Connecting	"	"	"		26.44	"	"

Office of U.S. Supervisor of Surveys

Denver, Colorado, Sept. 19, 1929

The above plat of Township No. 29 North, Range No. 89 West of the Sixth Principal Meridian, Wyoming, is strictly conformable to the field notes of the survey thereof which have been examined and approved

U.S. Supervisor of Surveys

DEPARTMENT OF THE INTERIOR
GENERAL LAND OFFICE

Washington, D.C. November 2, 1929

The survey represented by this plat having been correctly executed in accordance with the requirements of law and the regulations of this office, is hereby accepted

Acting Assistant Commissioner

1325-A

29-89

Click Here for Field Notes

(18)

1814

93

TOWNSHIP No. 29 NORTH, RANGE No. 89 WEST of the 6th Principal MERIDIAN.



Total number of Acres. 17766.88

Surveys Designated	By Whom Surveyed	Date of Contract	Amount of Surveys Miles	Chs	Lks	When Surveyed	Magnetic Declination
N. Township line	Charles W. Brown	May 24th 1882	6	00	00	June 23, 1882	16° 52' East
Subdivisions	" " "	" " "	50	03	92	July 4-8, 1882	16° 50' " "
Connections							
7th Stand. P.N.	Charles W. Brown	May 24th 1882	6	00	00	June 17, 1882	
11th Guide M.W.	C. A. Haney	Jan. 12, 1882	8	00	00	Febr. 6, 1882	

The above Map of Township No. 29 North, Range No. 89 West of the Sixth Principal Meridian Wyoming Territory is strictly conformable to the field notes of the survey thereof on file in this Office, which have been examined and approved.

Surveyor General's Office,
Cheyenne, Wyoming
March 28th 1883

Edw. C. David
Sur. Genl.

1325

A. Gast & Co. St. Louis, Mo.

29-89

Click Here for Field Notes

Retracement Notes, All or Part

(18)

Indexes

1820

EXTERIOR LINES.

Scale 3 miles to 1 inch Magnetic Var. East

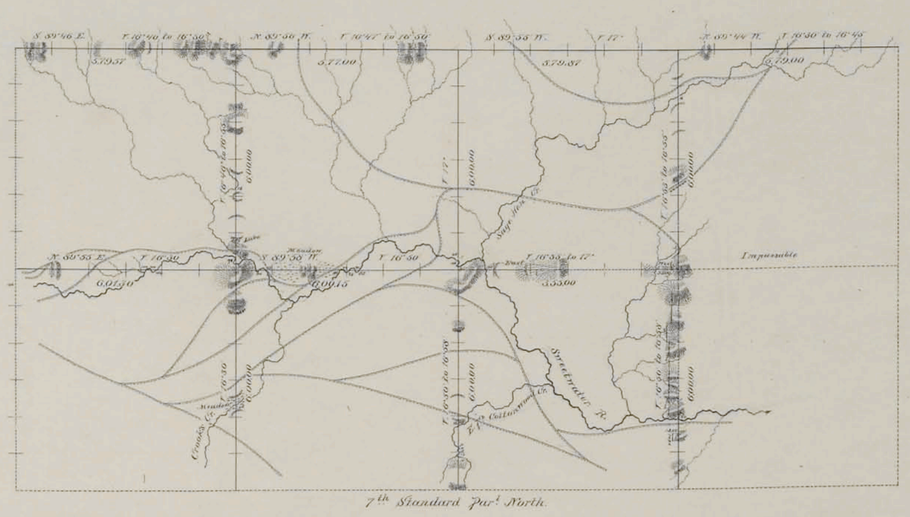

T.30N.

T.29N.

R.92W. R.91W. R.90W. R.89W.

Surveys Designat.	By whom surveyed	Date of contract	Amt of surveys mls.	chs.	lks.	When surveyed
Exterior lines	C. W. Brown	May 24, 1882	75	51	89	June 25-July 2, 1882

I hereby certify that the above diagram of the Exterior lines of Tps. No. 29 & 30 N. Rgs. 89, 90, 91 & 92 West of the 6th Principal Meridian, Wyoming Territory is strictly conformable to the field notes of the survey thereof on file in this Office, which have been examined and approved.

Surveyor Generals Office,
Cheyenne Wyo. March 28th 1883.

Edw. C. David
Sur. Gen.l

1329

Click Here for Field Notes | Retracement Notes, All or Part

(18)

1822

99

7TH STANDARD PARALLEL NORTH

from the 11th Guide Mer.dn West to the 11th Auxiliary Mer.dn West, between Tps. 28 & 29 N., Ranges 89 to 92 inclusive West of the 6th Principal Meridian, Wyoming Territory.
Course N. 89° 58' W.
Variation 16°42' East.
Scale 40 chains to an inch.

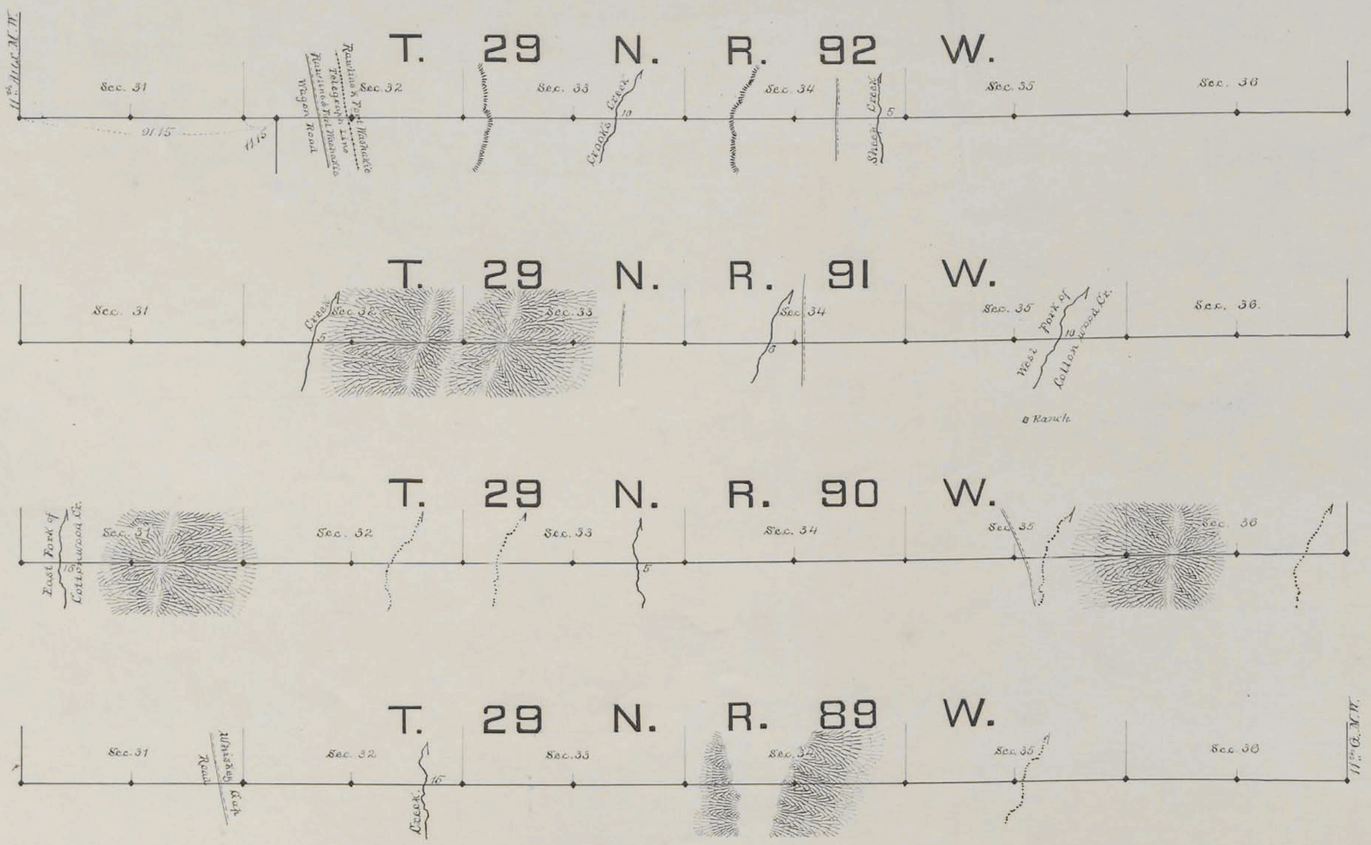

Magnetic Variation East.

Surveys Designated.	By whom surveyed.	Date of Contract	Amount of Surveys			When surveyed.
			Mls.	Chs.	Lks.	
7th Stand. Part North	Charles W. Brown.	May 24th 1882	24	00	00	June 17 & 18. 1882

I hereby certify that the above diagram of the 7th Standard Parallel North, from the 11th Guide Mer.dn West (W. of 6th P.M. W30 Ter.) to the 11th Auxiliary Mer.dn West, between Townships 28 & 29 N. Ranges 89 to 92 inclusive is strictly conformable to the field notes of the survey thereof on file in this Office, which have been examined and approved.

Surveyor General's Office
Cheyenne Wyo. March 28th 1883

Edw. C. Davis
Surveyor General.

1330A

Click Here for Field Notes

Ret. / Resurvey Notes, All or Part

(16)

Indexed

1438

18

11TH GUIDE MERIDIAN WEST.

In Townships 29 to 39 North, inclusive, Ranges 88 & 89 West of the 6th Principal Meridian, Wyoming Territory

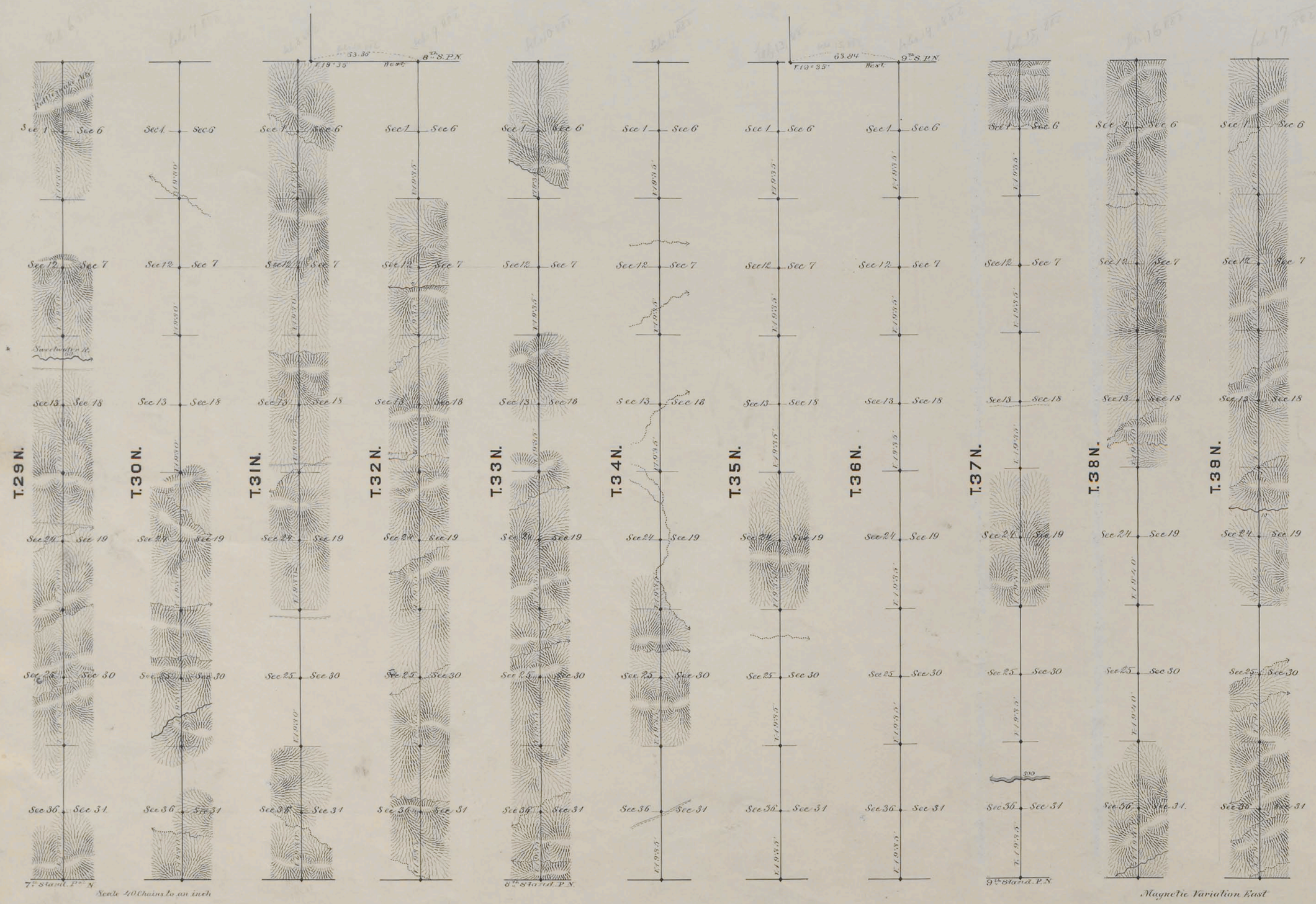

Scale 40 Chains to an inch

Surveys Designated	By Whom Surveyed	Date of Contract	Amount of Surveys MILS	CHS	LKS	When Surveyed
11th Guide Mer. West	Chas. A. Howey	Jan. 12th 1882	66	00	00	Feb. 6-17. 1882
Connections	" " "	" " "	1	47	20	" " "

I hereby certify that the above diagram of the 11 Guide Meridian West, in Townships 29 to 39 inclusive, Ranges 88 to 89 West of the 6th Principal Meridian, Wyoming Territory, is strictly conformable to the field notes of the survey thereof, on file in this Office, which have been examined and

Approved
Surveyor Generals Office
Cheyenne Wyoming
December 18th 1882.

Edw. C. David Sur. Gen.l

1059