Click Here for Field Notes

Acres 6360

ORIGINAL

TOWNSHIP Nº 30 NORTH, RANGE Nº 87 WEST OF THE SIXTH PRINCIPAL MERIDIAN, WYOMING.

Dependent Resurvey



MEMORANDUM

THIS PLAT OF THE DEPENDENT RESURVEY OF TOWNSHIP NO. 30 NORTH, RANGE NO. 87 WEST, DELINEATES A RETRACEMENT AND REESTABLISHMENT OF THE LINES OF THE ORIGINAL SURVEY AS SHOWN UPON THE PLAT APPROVED FEBRUARY 16, 1883, IN THEIR TRUE ORIGINAL POSITION ACCORDING TO THE BEST AVAILABLE EVIDENCE OF THE POSITION OF THE ORIGINAL CORNERS. ALL DIFFERENCES BETWEEN THE MEASUREMENTS SHOWN ON THE ORIGINAL PLAT AND THOSE DERIVED IN THE RETRACEMENT HAVE BEEN DISTRIBUTED PROPORTIONALLY BETWEEN ACCEPTED CORNERS IN ACCORDANCE WITH SURVEYING RULES. REFERENCE WILL BE MADE TO THE ORIGINAL PLAT FOR THE SHOWING OF THE AREAS AND MORE DETAILED DESCRIPTIONS OF THE VARIOUS SMALLER SUBDIVISIONS, EXCEPT FOR NEW AREAS WHICH ARE SHOWN HEREON.

RESURVEY AUTHORIZED BY GENERAL LAND OFFICE LETTER "E" DATED AUGUST 18, 1939.

Latitude 42°31'55"N.
Longitude 107°12'W.

MEAN MAGNETIC DECLINATION 16°45' E.

SCALE: 1 INCH EQUALS 40 CHAINS

AREA RESURVEYED 22,988.63 ACRES.

LINES DESIGNATED	BY WHOM SURVEYED	GROUP NO.	DATE OF SPECIAL INSTRUCTIONS	WHEN SURVEYED	
				BEGUN	COMPLETED
N. EXTERIOR	ANTHONY C. KIMMELL	178	MAY 17, 1940	SEPT. 23, 1940	OCT. 17, 1940.
SUBDIVISIONAL	" "	"	" "	" "	" "
S. EXTERIOR	" "	"	" "	AUGUST 11, 1940.	AUGUST 16, 1940
E. EXTERIOR	" "	151	JANUARY 11, 1940	MAY 21, 1940	JUNE 13, 1940

UNITED STATES DEPARTMENT OF THE INTERIOR
GENERAL LAND OFFICE

DENVER, COLORADO, FEBRUARY 8, 1945.
THIS PLAT OF TOWNSHIP NO. 30 NORTH, RANGE NO. 87 WEST, OF THE SIXTH PRINCIPAL MERIDIAN, WYOMING, IS STRICTLY CONFORMABLE TO THE FIELD NOTES OF THE SURVEY THEREOF WHICH HAVE BEEN EXAMINED AND APPROVED.

SUPERVISOR OF SURVEYS.

WASHINGTON, D. C., AUGUST 8, 1945.
THE SURVEY REPRESENTED BY THIS PLAT HAVING BEEN CORRECTLY EXECUTED IN ACCORDANCE WITH THE REQUIREMENTS OF LAW AND THE REGULATIONS OF THIS OFFICE, IS HEREBY ACCEPTED.

Joel David Wolfsohn
ASSISTANT COMMISSIONER.

RCN

1185-A

Drawn to Chg. L.O. Sept. 10, 1945

30-87

(17)

Click Here for Field Notes

accession no. 1661

44

TOWNSHIP No. 30 NORTH, RANGE No. 87 WEST of the 6th Principal MERIDIAN.

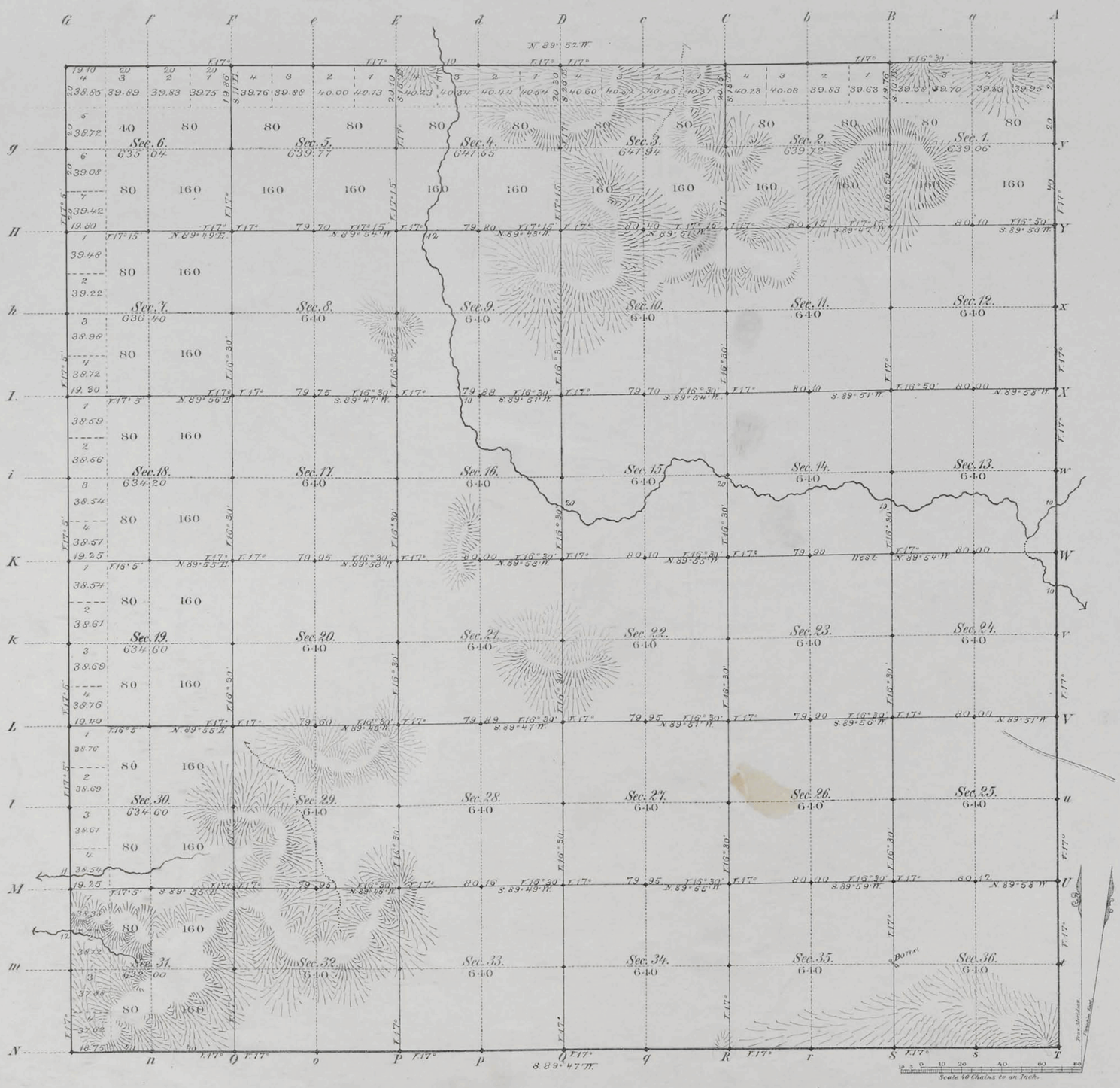

Total number of Acres. 23,008.88

Surveys Designated	By Whom Surveyed	Date of Contract	Amount of Surveys Mls	Chs	Lks	When Surveyed	Magnetic Declination
Township lines	T. O. Sawin	Febr. 4, 1882	23	77	85	Febr. 24, and March 2–4 1882	17° East
Subdivisions	Wm. O. Owen	" " "	59	76	23	Nov. 22nd 27th 1882	16° 45' " "
Connections							

The above Map of Township No. 30 North Range No. 87 West of the Sixth Principal Meridian Wyoming Territory is strictly conformable to the field notes of the survey thereof on file in this Office, which have been examined and approved.

Surveyor General's Office,
Cheyenne Wyoming
February 16th, 1883

Edw. C. David
" Sur. Gen.l

1185

A. Gast & Co., St. Louis, Mo.

30-87

(17)
Indexed

Click Here for Field Notes

Retracement Notes, All or Part

1706

89

EXTERIOR LINES

of Townships 31 & 32 N. Range 85 W. & Townships 29 to 32 N. inclusive, Rs 86, 87 & 88 W. of 6th P.M. Wyoming Territory.

Scale 3 miles to 1 inch. Magnetic Var. E.

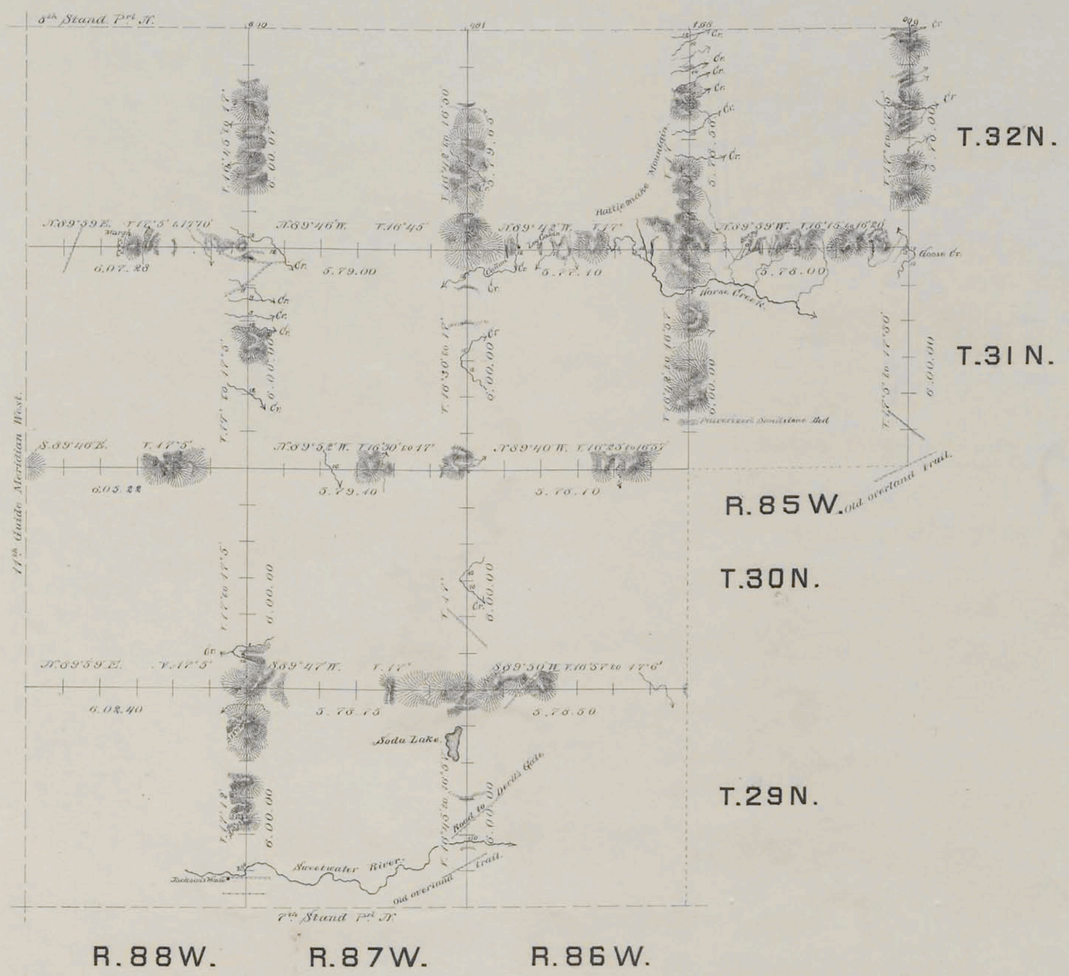

Surveys Designated.	By Whom Surveyed.	Date of Contract	Amount of Surveys Mls. Chs. Lks.	When Surveyed.
Exterior lines	F. O. Sawin	Feb. 4th 1882	131 79 75	Feb. 17-March 1st 1882
Connections.	" "	" "	14 58	" "

I hereby certify that the above diagram of the exterior lines of Townships No. 31 & 32 N. Range 85 W. and Townships No. 29, 30, 31 & 32 N. Ranges 86, 87, 88 W. of the 6th Principal Meridian Wyoming Territory, is strictly conformable to the field notes of the survey thereof on file in this office, which have been examined and approved.

Surveyor Generals Office,
Cheyenne Wyoming, February 21st 1883 } Edw. C. David Sur. Genl.

1230

Township 30 North, Range 87 West, Sixth Principal Meridian, Wyoming

Click on the survey number to view the plat(s).

Mineral Survey No.	Section 1	2	3	4	5	6	7	8	9	10	11	12	13	14	15	16	17	18	19	20	21	22	23	24	25	26	27	28	29	30	31	32	33	34	35	36
720											**X**																									
722									**X**																											