Click Here for Field Notes

Click Here for Exterior Notes

Acces. 6339

ORIGINAL

# TOWNSHIP Nº 30 NORTH, RANGE Nº 88 WEST OF THE SIXTH PRINCIPAL MERIDIAN, WYOMING.

## DEPENDENT RESURVEY

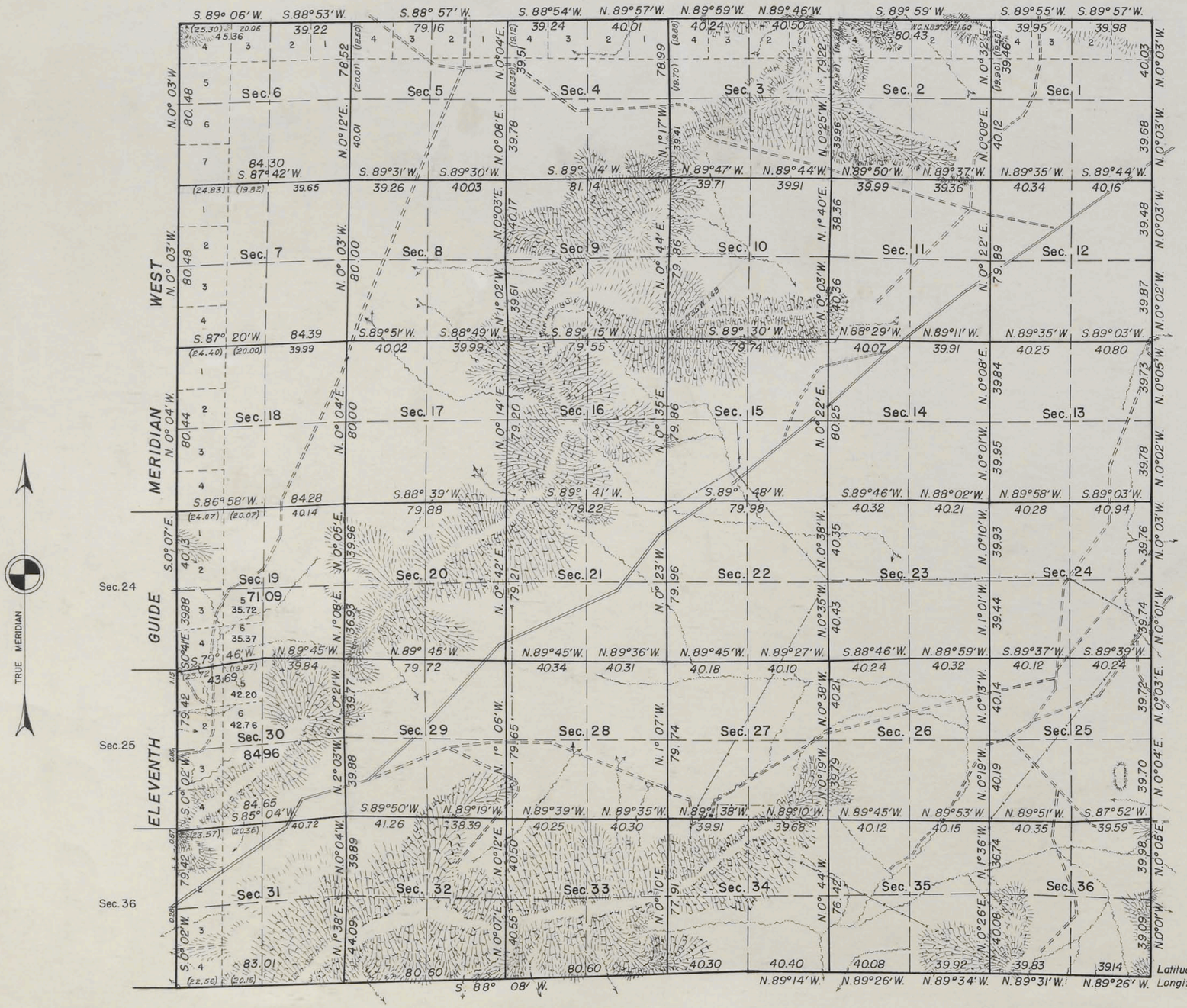


Latitude 42° 32' W.
Longitude 107° 19' W.

105 0 10 20 40 80

Scale: 1 inch = 40 chains

Area resurveyed, 23,200.12 Acres.

| LINES DESIGNATED | BY WHOM SURVEYED | GROUP Nº | DATE OF SPECIAL INSTRUCTIONS | WHEN SURVEYED BEGUN | WHEN SURVEYED COMPLETED |
|---|---|---|---|---|---|
| 11th Guide Mer. West | Clyde W. Atherly and | 94 | February 23, 1928 | May 18, 1928 | May 20, 1928 |
| | Russell C. MacDonald | 178 | May 17, 1940 | May 24, 1940 | May 26, 1940 |
| East Boundary | Leo M. Petersen | " | " | August 29, 1940 | September 12, 1940 |
| North and South Exteriors | Leo M. Petersen and | " | " | August 29, 1940 | September 12, 1940 |
| | Russell C. MacDonald | " | " | " | " |
| Subdivisional | " | " | " | " | " |

MJL

*MEMORANDUM*

*This plat of the resurvey of Township No. 30 North, Range No. 88 West of the Sixth Principal Meridian, Wyoming, delineates a retracement and reestablishment of the lines of the original survey as shown upon the plat approved February 16, 1883, in their true original position according to the best available evidence of the position of the original corners; all differences between the measurements shown on the original plat and those derived in the retracement have been distributed proportionally between accepted corners in accordance with surveying rules; reference will be made to the original plat for the showing of the areas and more detailed descriptions of the various smaller subdivisions; except in sections 19 and 30 where the difference in area is so great as to warrant a recalculation of the public lands therein.*

*Resurvey authorized by General Land Office letter "E" dated August 18, 1939.*

*UNITED STATES DEPARTMENT OF THE INTERIOR*
*GENERAL LAND OFFICE*

*Denver, Colorado, Oct. 21, 1944.*

*This plat of Township No. 30 North, Range No. 88 West of the Sixth Principal Meridian, Wyoming, is strictly conformable to the field notes of the resurvey thereof which have been examined and approved.*

*C. C. Horton, Jr.*
*Supervisor of Surveys.*

*Washington, D. C., FEB 22 1945*

*The resurvey represented by this plat, having been correctly executed in accordance with the requirements of law and the regulations of this office, is hereby accepted.*

*Joel David Wolfsohn*
*Assistant Commissioner.*

RCM

1191-A

Trans to Chey. L.O.
Mch 28, 1945

30-88

Click Here for Field Notes



1667

# TOWNSHIP No. 30 NORTH. RANGE No. 88 WEST of the 6TH Principal MERIDIAN.

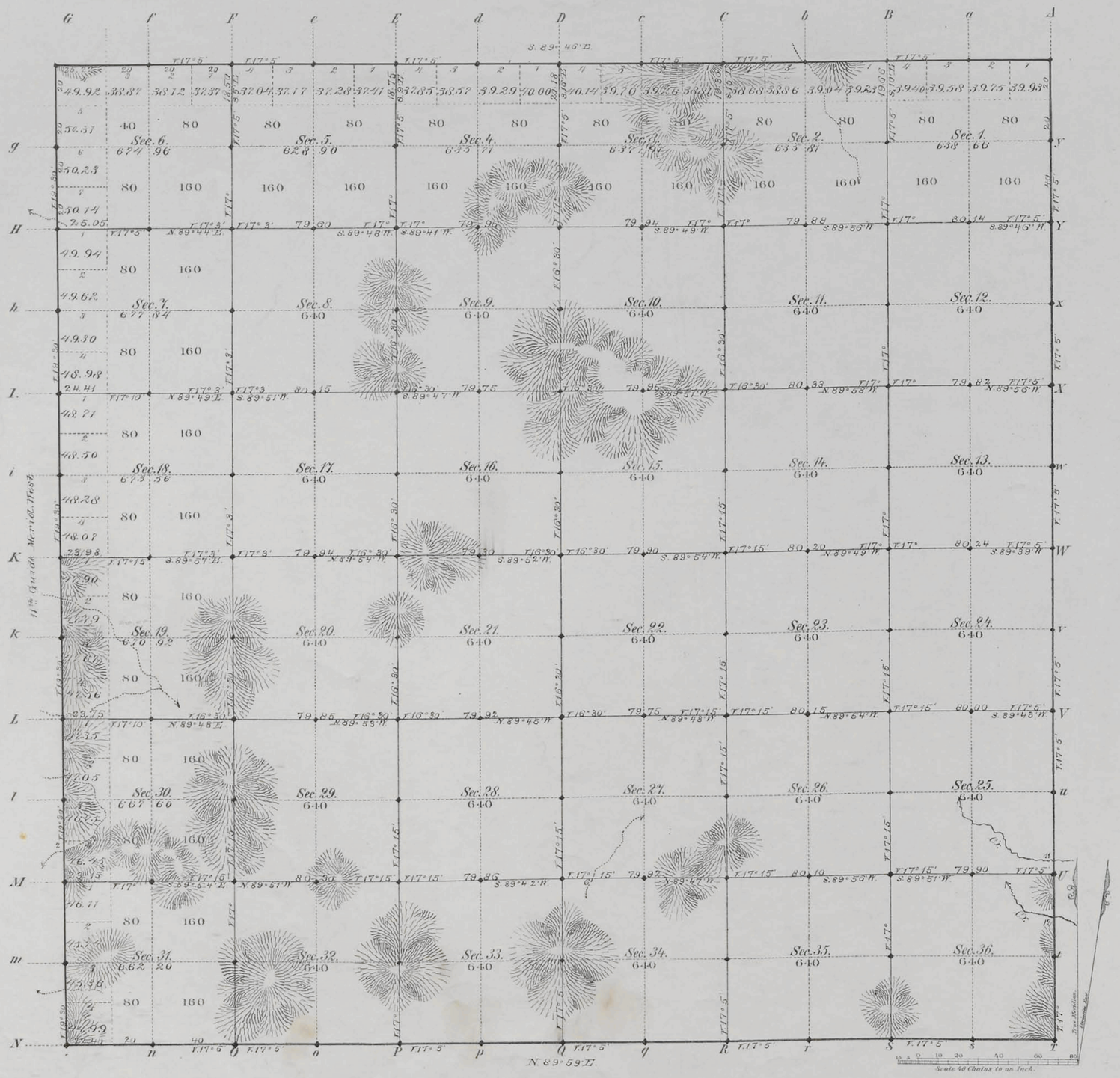


Total number of Acres. 23,204.07

| Surveys Designated | By Whom Surveyed | Date of Contract | Amount of Surveys Mts | Chs | Lks | When Surveyed | Magnetic Declination |
|---|---|---|---|---|---|---|---|
| S.E. & N. Township lines | F. O. Sawin | Febr. 4, 1882 | 18 | 07 | 62 | March 2-4, 1882 | 17° 5' East |
| Subdivisions | Wm. O. Owen | " " " | 60 | 15 | 58 | May 29-June 3, 1882 | 17° " " |
| Connections | | | | | | | |
| 11th Guide Mer. W. | Chas. A. Honey | Jany. 12, 1882 | 6 | 00 | 00 | Febr. 7, 1882 | |

The above Map of Township No. 30 North Range No. 88 West of the Sixth Principal Meridian Wyoming Territory is strictly conformable to the field notes of the survey thereof on file in this Office, which have been examined and approved.

Surveyor General's Office,
Cheyenne Wyoming
February 16th, 1883

Edw. C. David
Sur. Genl.

A. Gast & Co., St. Louis, Mo.

1191

30-88

(17)
Indexed
1706

Click Here for Field Notes

Retracement Notes, All or Part

89

1 d 403

# EXTERIOR LINES

of Townships 31 & 32 N. Range 85 W. & Townships 29 to 32 N inclusive, Rs 86, 87 & 88 W. of 6th P.M. Wyoming Territory.

Scale 3 miles to 1 inch. Magnetic Var. E.

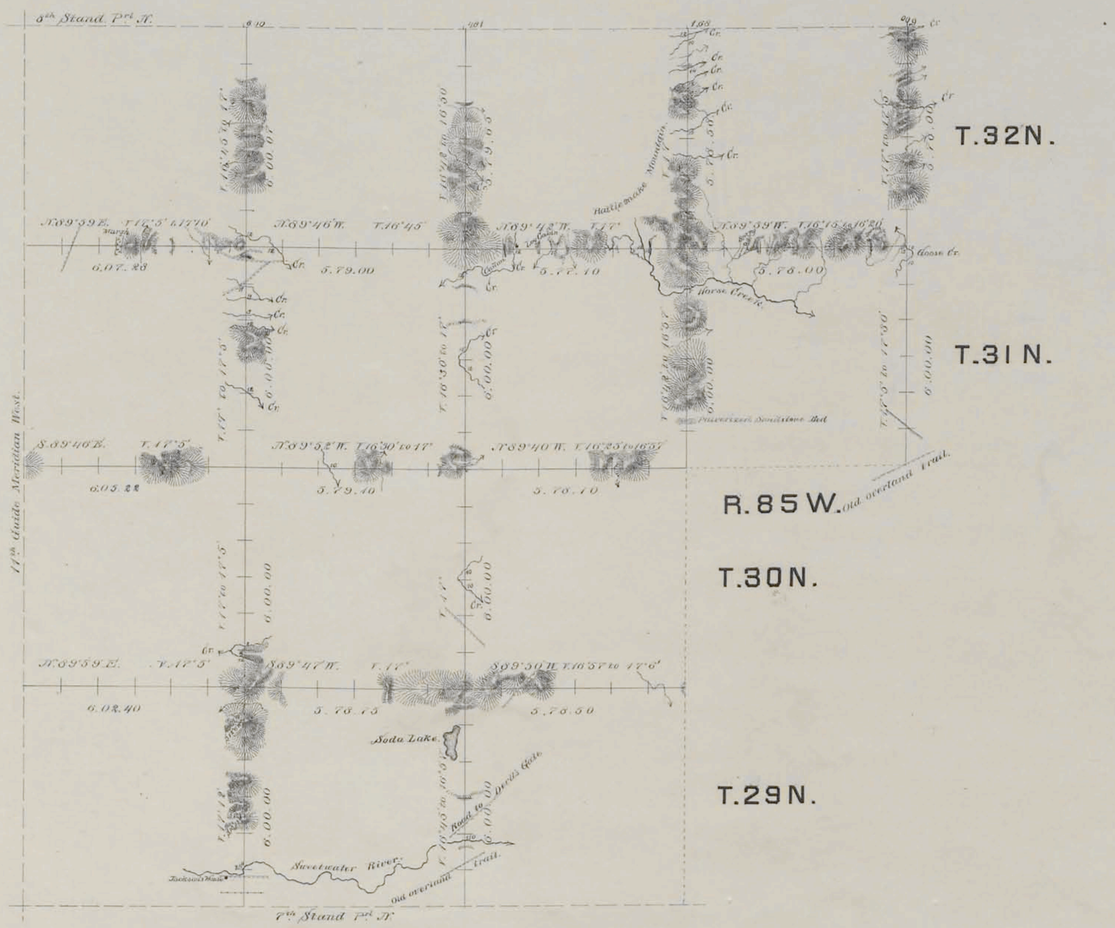


| Surveys Designated. | By Whom Surveyed. | Date of Contract | Amount of Surveys Mls. Chs. Lks. | When Surveyed. |
|---|---|---|---|---|
| Exterior lines | F.O. Sawin | Feb. 4th 1882 | 131 79 75 | Feb. 17-March 1st 1882 |
| Connections. | " " | " " | 14 58 | " " |

I hereby certify that the above diagram of the exterior lines of Townships Nos. 31 & 32 N. Range 85 W. and Townships Nos. 29, 30, 31 & 32 N. Ranges 86, 87, 88 W. of the 6th Principal Meridian Wyoming Territory, is strictly conformable to the field notes of the survey thereof on file in this office, which have been examined and approved.

Surveyor Generals Office,
Cheyenne Wyoming, February 21st 1883 } Edw. C. David Surv. Genl.

1230

Click Here for Field Notes

Ret. / Resurvey Notes, All or Part

(16)

Indices

1438

18

# 11TH GUIDE MERIDIAN WEST.

In Townships 29 to 39 North, inclusive, Ranges 88 & 89 West of the 6th Principal Meridian, Wyoming Territory

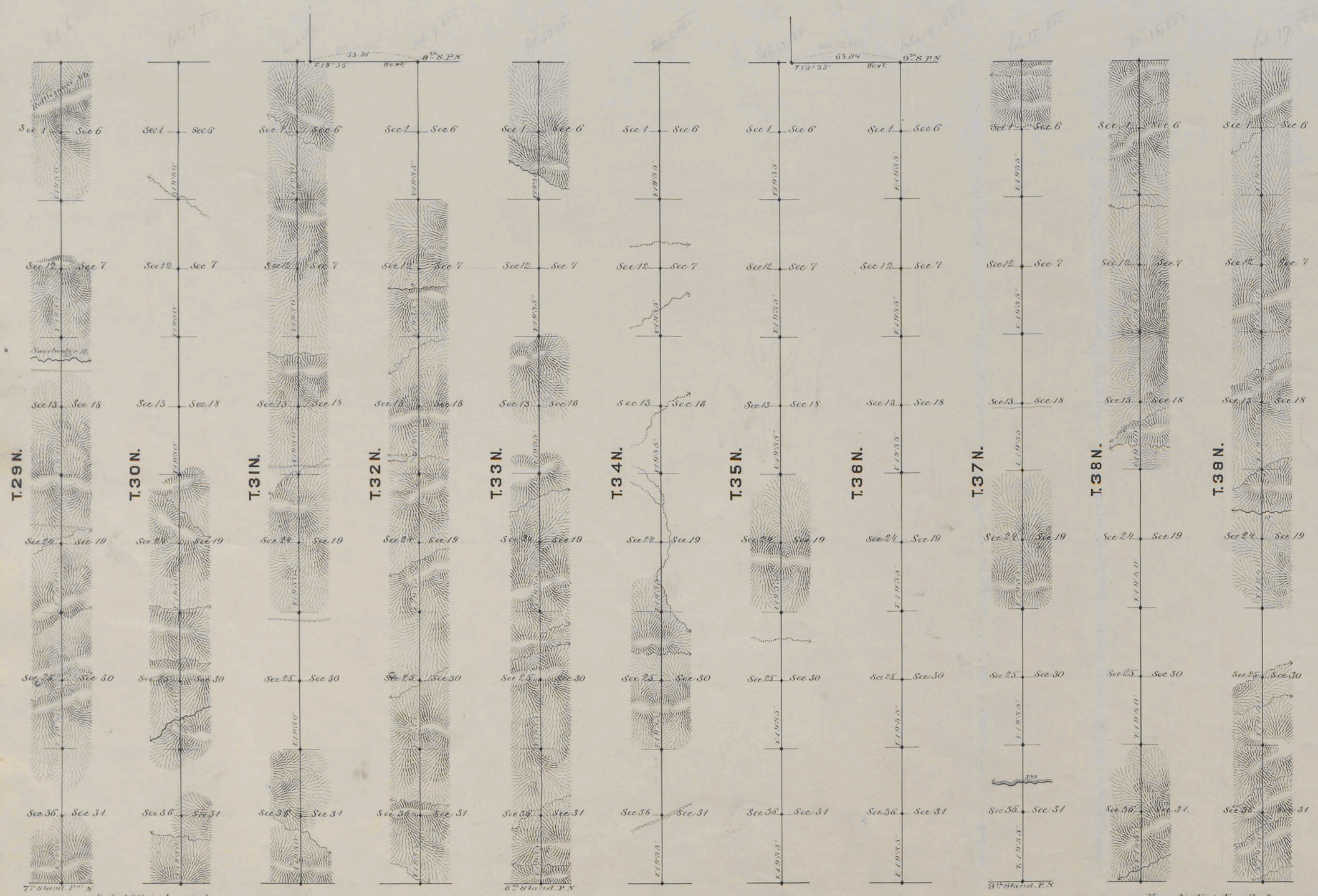


| Surveys Designated | By Whom Surveyed | Date of Contract | Amount of Surveys Mls. | Chs. | Lks. | When Surveyed |
|---|---|---|---|---|---|---|
| 11th Guide Mer. West | Chas. A. Howy | Jan. 12th 1882 | 66 | 00 | 00 | Feb. 6-17. 1882 |
| Connections | " " " | " " " | 1 | 47 | 80 | " " " |

I Hereby certify that the above diagram of the 11 Guide Meridian West, in Townships 29 to 39 inclusive, Ranges 88 to 89 West of the 6th Principal Meridian, Wyoming Territory, is strictly conformable to the field notes of the survey thereof, on file in this Office, which have been examined and Approved

Surveyor Generals Office
Cheyenne Wyoming
December 18th 1882.

Edw. C. David Sur. Gen.l

1059

**Township 30 North, Range 88 West, Sixth Principal Meridian, Wyoming**

Click on the survey number to view the plat(s).

| Mineral Survey No. | Section | | | | | | | | | | | | | | | | | | | | | | | | | | | | | | | | | | |
|---|---|---|---|---|---|---|---|---|---|---|---|---|---|---|---|---|---|---|---|---|---|---|---|---|---|---|---|---|---|---|---|---|---|---|---|
| | 1 | 2 | 3 | 4 | 5 | 6 | 7 | 8 | 9 | 10 | 11 | 12 | 13 | 14 | 15 | 16 | 17 | 18 | 19 | 20 | 21 | 22 | 23 | 24 | 25 | 26 | 27 | 28 | 29 | 30 | 31 | 32 | 33 | 34 | 35 | 36 |
| 721 | | X | | | | | | | | | | | | | | | | | | | | | | | | | | | | | | | | | | |