Click Here for Field Notes

Acces. 6337

ORIGINAL

TOWNSHIP Nº 30 NORTH, RANGE Nº 89 WEST OF THE SIXTH PRINCIPAL MERIDIAN, WYOMING.

DEPENDENT RESURVEY

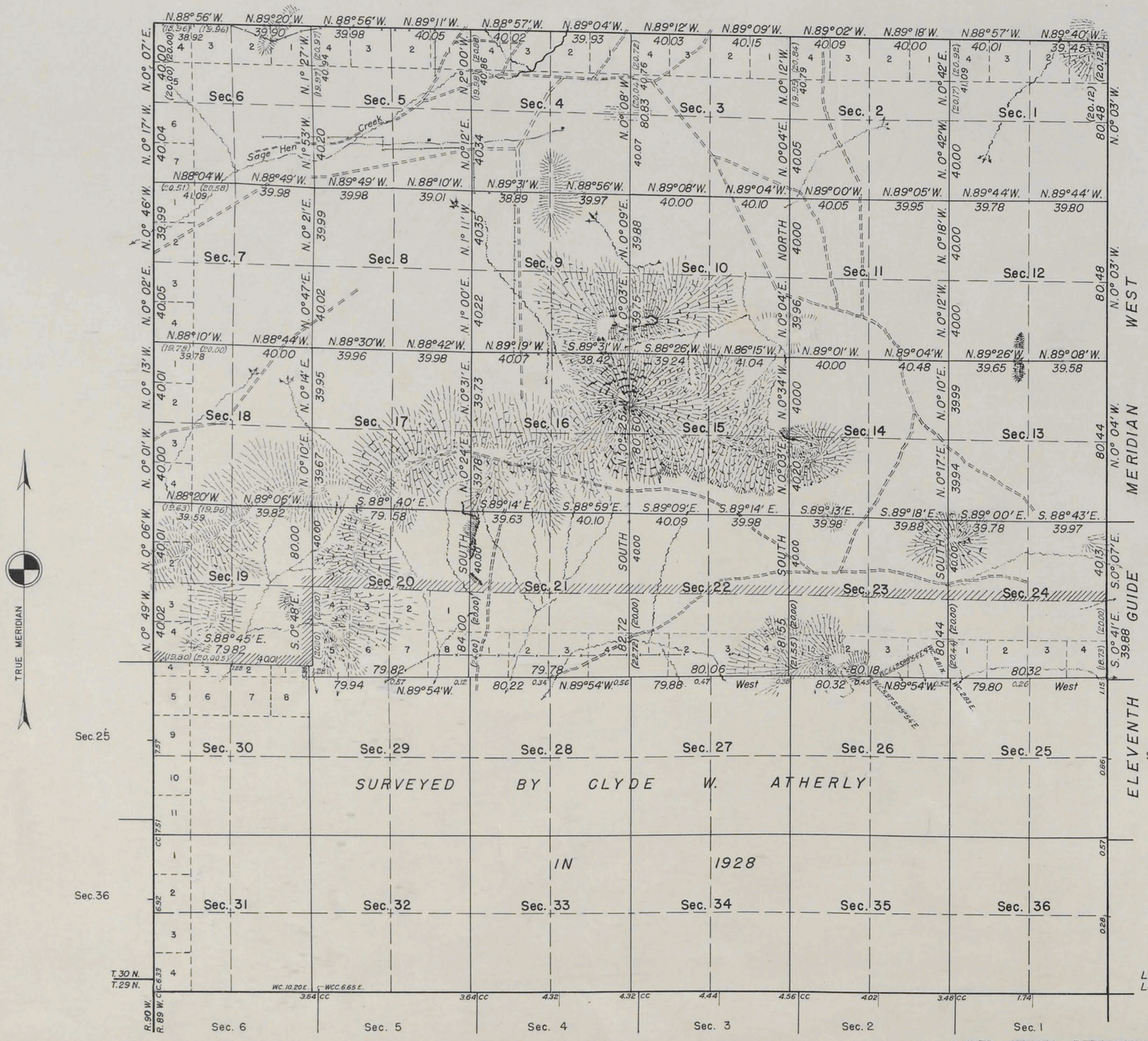

Latitude, 42° 32′ N.
Longitude, 107° 25.5′ W.

MEMORANDUM

This plat of the resurvey of a part of Township No. 30 North, Range No. 89 West, delineates a retracement and reestablishment of the lines of the original survey as shown upon the plat approved March 28, 1883, in their true original position according to the best available evidence of the position of the original corners; all differences between the measurements shown on the original plat and those derived in the retracement have been distributed proportionally between accepted corners in accordance with surveying rules; reference will be made to the original plat for the showing of the areas and more detailed descriptions of the various smaller subdivisions.

Resurvey authorized by General Land Office letter "E" dated August 18, 1939.

Scale: 1 inch = 40 chains

Area resurveyed, 15,383.75 Acres

LINES DESIGNATED	BY WHOM SURVEYED	GROUP Nº	DATE OF SPECIAL INSTRUCTIONS	WHEN SURVEYED BEGUN	WHEN SURVEYED COMPLETED
Exterior	Russell C. MacDonald	178	May 17, 1940	July 12, 1940	July 20, 1940
Subdivisional	"	"	"	"	"

MJL

UNITED STATES DEPARTMENT OF THE INTERIOR
GENERAL LAND OFFICE

Denver, Colorado, Oct. 19, 1944
This plat of a part of Township No. 30 North, Range No. 89 West of the Sixth Principal Meridian, Wyoming, is strictly conformable to the field notes of the resurvey thereof which have been examined and approved.

A. C. Horton Jr.
Supervisor of Surveys

Washington, D. C. FEB 24 1945
The resurvey represented by this plat having been correctly executed in accordance with the requirements of law and the regulations of this office, is hereby accepted.

Joel David Wolfsohn
Assistant Commissioner.

RCM.

1326-B

Trans to Chey L.O.
Mch 26, 1945.

30-89

1817 **Click Here for Field Notes** **Click Here for Exterior Notes** (4-675b) ORIGINAL

TOWNSHIP Nº 30 NORTH, RANGE Nº 89 WEST OF THE SIXTH PRINCIPAL MERIDIAN, WYOMING

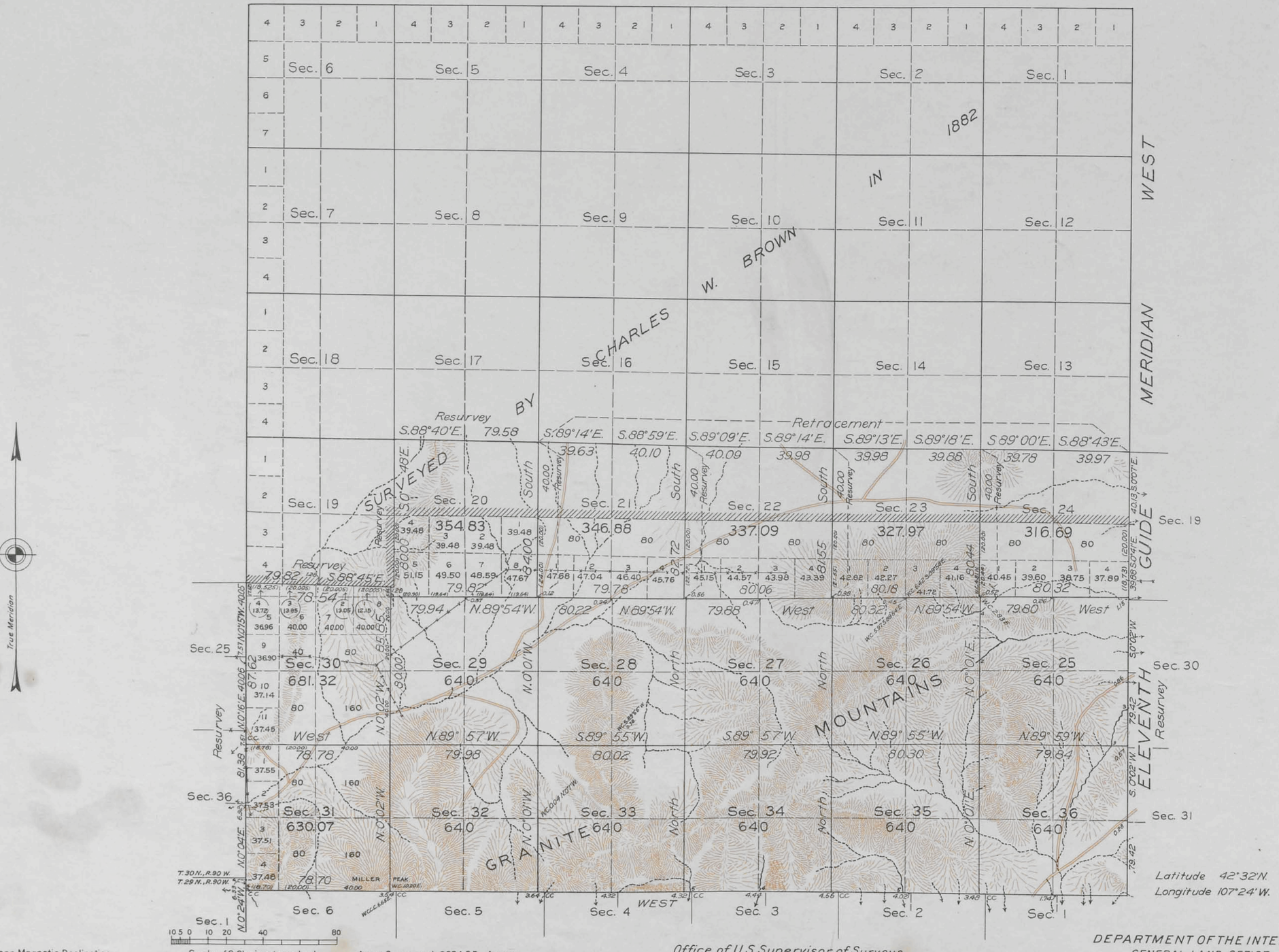

Mean Magnetic Declination,

Scale: 40 Chains to an Inch.

Area Surveyed, 9,394.85 Acres.

LINES DESIGNATED	BY WHOM SURVEYED	GROUP Nº	GROUP DATE	MILEAGE MLS.	MILEAGE CHS.	WHEN SURVEYED BEGUN	WHEN SURVEYED COMPLETED
Exterior	Clyde W. Atherly	94	April 6, 1927 February 23, 1928	11	05.37	July 4, 1927	Aug. 7, 1928
Subdivisional	"	"	"	32	12.37	July 6, 1927	June 19, 1928
Connecting	"	"	"		10.37	"	"
Miscellaneous							

Office of U.S. Supervisor of Surveys
Denver, Colorado, Sept. 19, 1929
The above plat of Township No. 30 North, Range No. 89 West of the Sixth Principal Meridian, Wyoming, is strictly conformable to the field notes of the survey thereof which have been examined and approved.

U.S. Supervisor of Surveys.

DEPARTMENT OF THE INTERIOR
GENERAL LAND OFFICE
Washington, D.C., November 2, 1929.
The survey represented by this plat having been correctly executed in accordance with the requirements of law and the regulations of this office, is hereby accepted.

Acting Assistant Commissioner.

A.M.T.

1326-A

Trans. to Cheyenne L.O. Feb. 3, 1930

30 - 89

(18)

Click Here for Field Notes

1816

94

TOWNSHIP No. 30 NORTH, RANGE No. 89 WEST of the 6th Principal MERIDIAN.

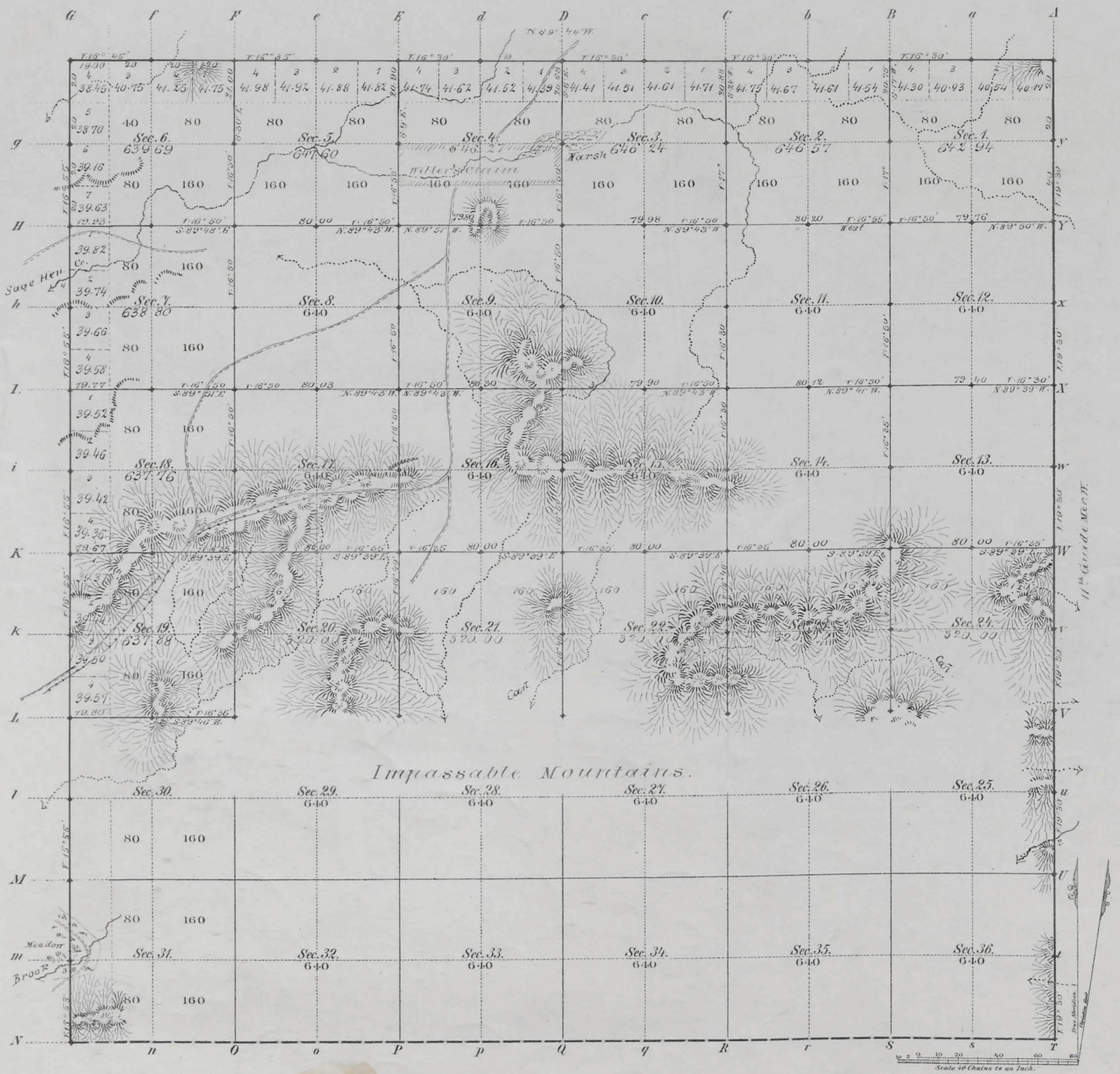

Total number of Acres. 13,783.75

	Surveys Designated	By Whom Surveyed	Date of Contract	Amount of Surveys Mls	Chs	Lks	When Surveyed	Magnetic Declination
W. & N.	Township lines	Charles W. Brown	May 24 1882	11	79	00	June 24 1882	16° 45' East
	Subdivisions	" " "	" " "	32	02	87	July 9-13, 1882	16° 43' " "
	Connections							
	11th Guide M.W.	C. A. Honey	Jan. 12, 1882	6	00	00	Febr. 7th 1882	

The above Map of Township No. 30 North Range No. 89 West of the Sixth Principal Meridian Wyoming Territory is strictly conformable to the field notes of the survey thereof on file in this Office, which have been examined and approved

Surveyor General's Office,
Cheyenne Wyoming
March 28th 1883

Edw. C. David
Surv. Genl.

1326

A. Gast & Co. St. Louis, Mo.

30 - 89

Click Here for Field Notes
Retracement Notes, All or Part

(18)
Indexes

1820

EXTERIOR LINES.

Scale 3 miles to 1 inch Magnetic Var. East

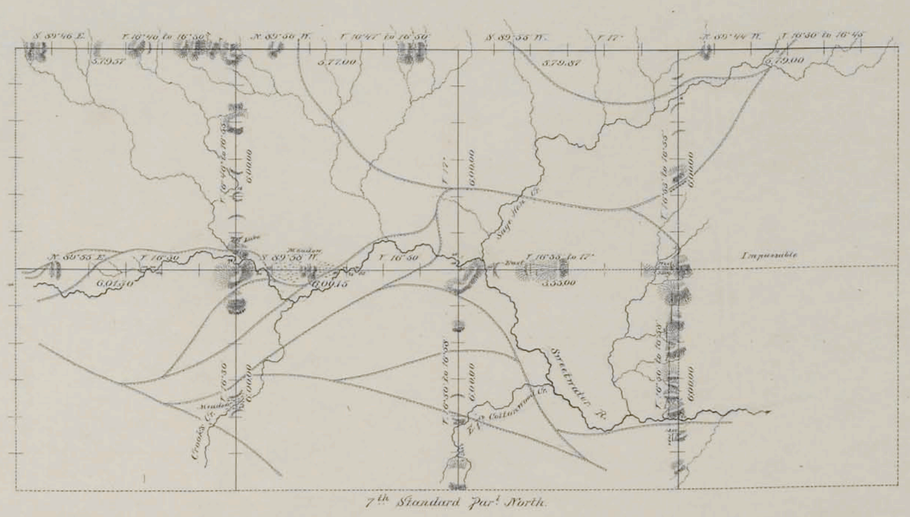

T.30N.

T.29N.

R.92W. R.91W. R.90W. R.89W.

Surveys Designat.	By whom surveyed	Date of contract	Amt of surveys mls. chs. lks.	When surveyed
Exterior lines	C. W. Brown	May 24, 1882	75 51 89	June 25-July 2, 1882.

I hereby certify that the above diagram of the Exterior lines of Tps. No. 29 & 30 N. Rgs. 89, 90, 91 & 92 West of the 6th Principal Meridian, Wyoming Territory is strictly conformable to the field notes of the survey thereof on file in this Office, which have been examined and approved.
Surveyor Generals Office,
Cheyenne Wyo. March 28th 1883.

Edw. C. David
Sur. Gen.l

1329

Click Here for Field Notes

Ret. / Resurvey Notes, All or Part

(16)

Indexed

1438

18

11TH GUIDE MERIDIAN WEST.

In Townships 29 to 39 North, inclusive, Ranges 88 & 89 West of the 6th Principal Meridian, Wyoming Territory

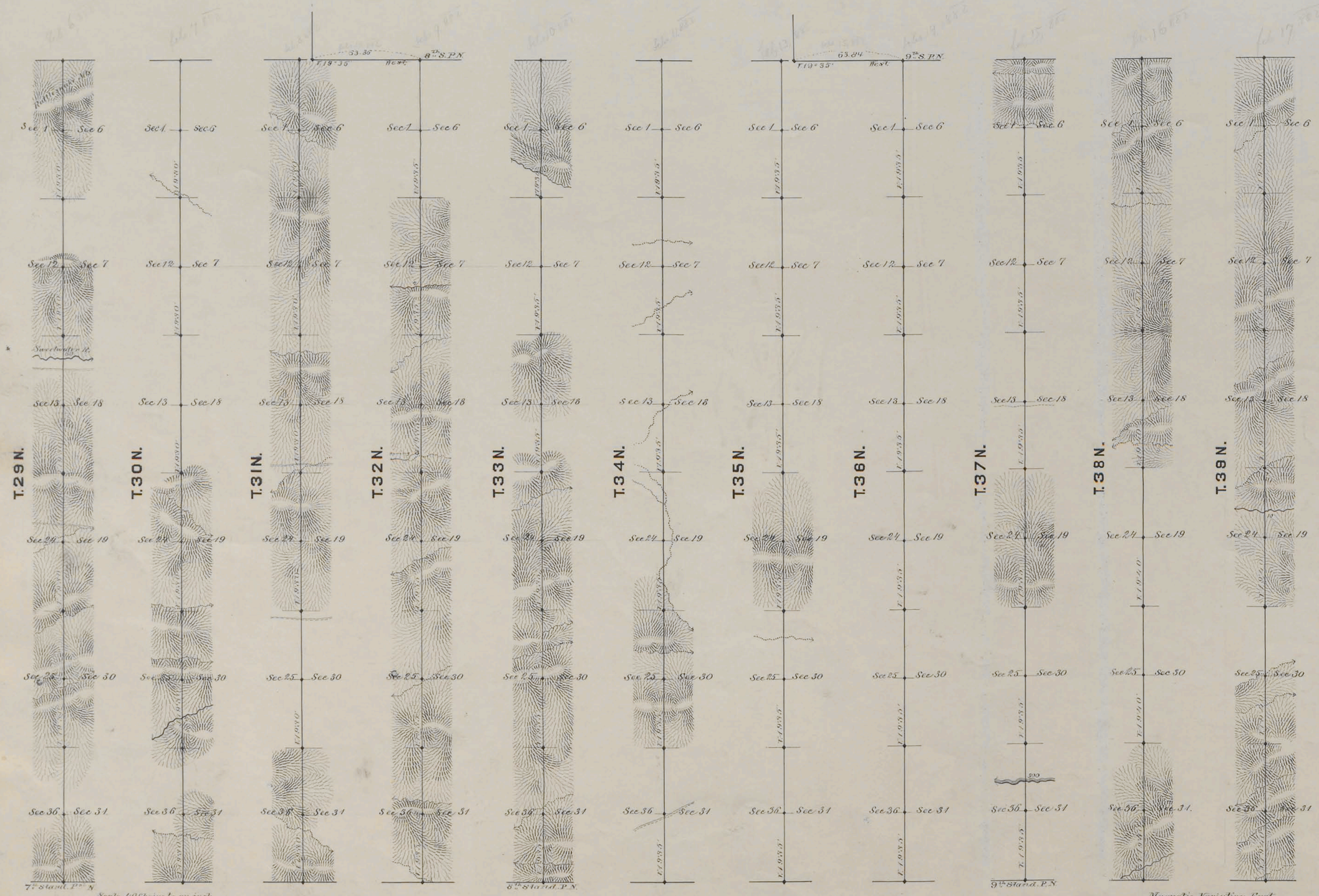

Surveys Designated	By Whom Surveyed	Date of Contract	Amount of Surveys Mls. Chs. Lks.	When Surveyed
11th Guide Mer. West	Chas. A. Howey	Jan. 12th 1882	66 00 00	Feb. 6-17. 1882
Connections	" " "	" " "	1 47 20	" " "

I hereby certify that the above diagram of the 11 Guide Meridian West, in Townships 29 to 39 inclusive, Ranges 88 to 89 West of the 6th Principal Meridian, Wyoming Territory, is strictly conformable to the field notes of the survey thereof, on file in this Office, which have been examined and

Approved
Surveyor Generals Office
Cheyenne Wyoming
December 18th 1882.

Edw. C. David Sur. Gen.l

1059