7159

Click Here for Field Notes

ORIGINAL

TOWNSHIP 31 NORTH, RANGE 79 WEST OF THE SIXTH PRINCIPAL MERIDIAN, WYOMING.

DEPENDENT RESURVEY

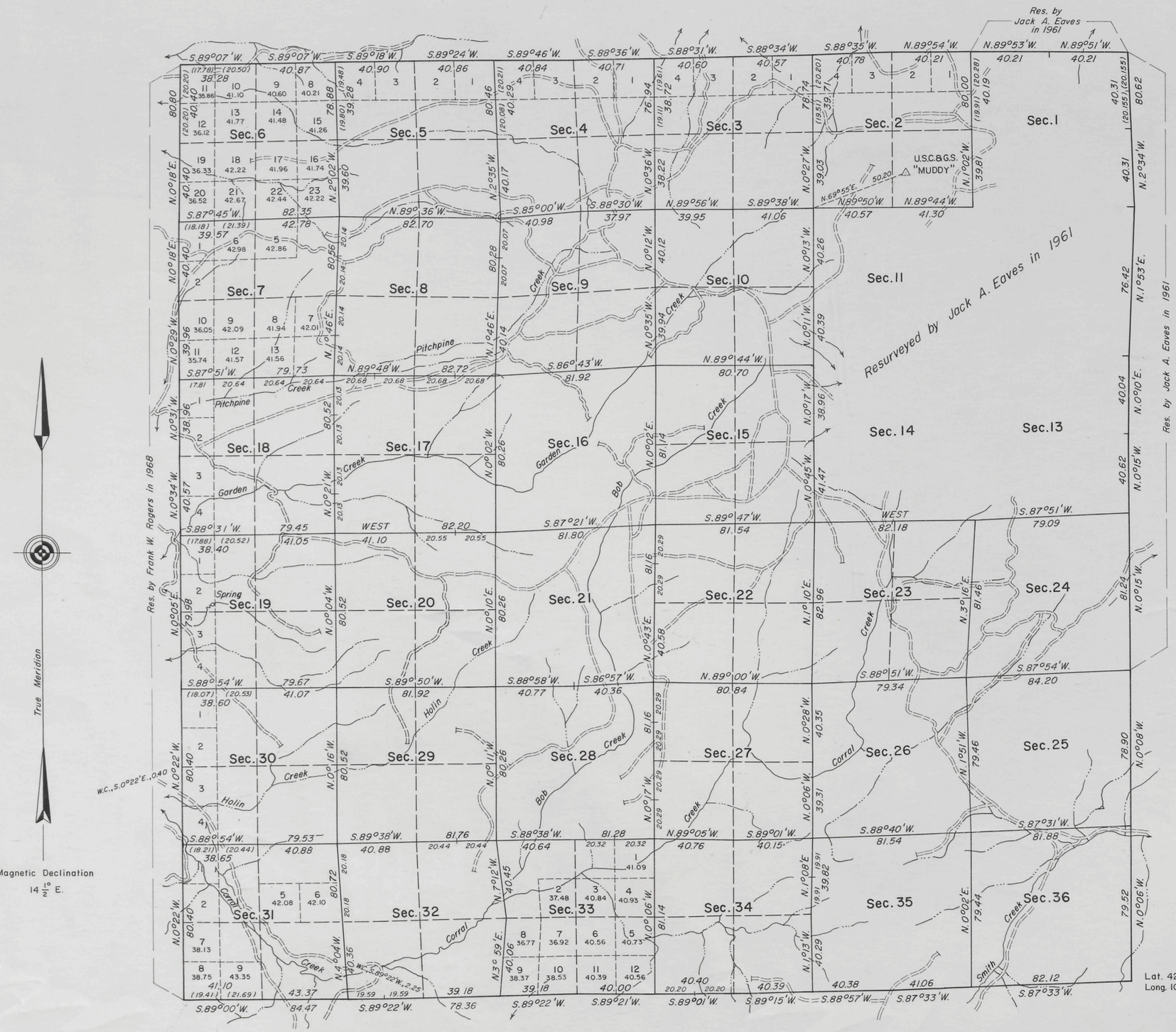

Area Resurveyed 14,654.53 Acres

A history of previous surveys is contained in the field note record.

This plat represents a dependent resurvey of the south boundary and portions of the north and east boundaries and subdivisional lines of T. 31 N., R. 79 W., Sixth Principal Meridian, Wyoming, designed to restore the corners in their true original locations according to the best available evidence.

Except as indicated, the lottings and areas are as shown on the plat approved February 8, 1884.

This resurvey was executed by Joe N. LaRue and Frank W. Rogers, Supervisory Cadastral Surveyors, beginning July 22, 1969 and completed October 7, 1969, pursuant to Special Instructions for Group No. 326, Wyoming, dated July 22, 1969.

UNITED STATES DEPARTMENT OF THE INTERIOR
BUREAU OF LAND MANAGEMENT
Washington, D.C. February 3, 1972

This plat is strictly conformable to the approved field notes, and the survey having been correctly executed in accordance with the requirements of law and the regulations of this Bureau, is hereby accepted.

For the Director

Clark L. Gumm

Chief, Division of Cadastral Survey

W.H.B.

1945B

31-79

Ac. 6903

Click Here for Field Notes

ORIGINAL

TOWNSHIP 31 NORTH, RANGE 79 WEST OF THE SIXTH PRINCIPAL MERIDIAN, WYOMING.

DEPENDENT RESURVEY

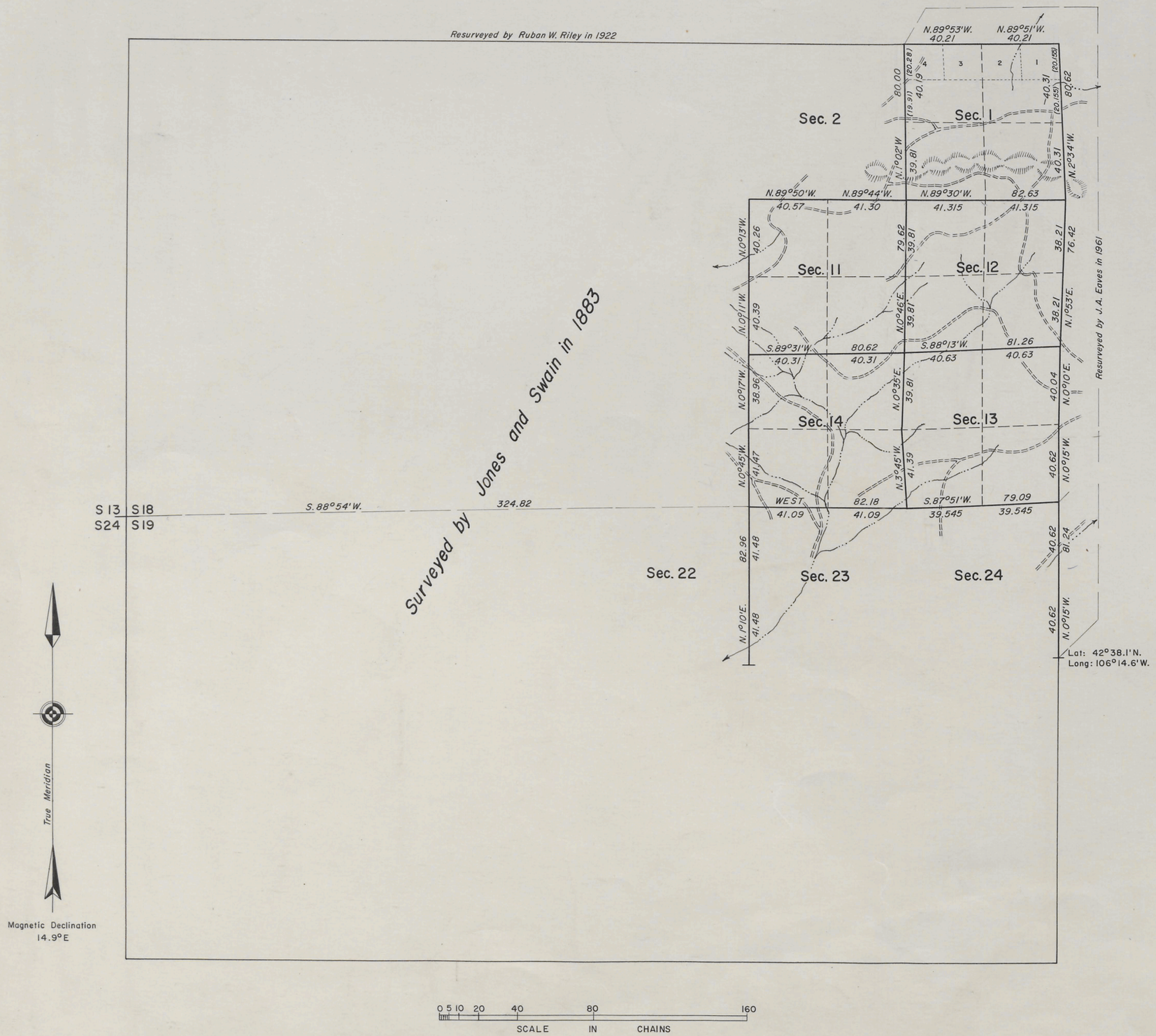

History of earlier surveys is contained in the field notes.

This plat represents a retracement and re-establishment of a portion of the North boundary and a portion of the Subdivisional Lines of Township 31 North, Range 79 West of the Sixth Principal Meridian, Wyoming. The lottings and areas are as shown on the plat approved February 8, 1884.

The survey was executed by Jack A. Eaves, Supervisory Cadastral Surveyor, and Clifford A. Robinson, Supervisory Surveying Technician, August 11 to 31, 1961, under Group 272, Wyoming, dated August 3, 1961.

AREA RESURVEYED: 3201.64 ACRES

UNITED STATES DEPARTMENT OF THE INTERIOR
BUREAU OF LAND MANAGEMENT
Washington, D.C. August 6, 1962

This plat is strictly conformable to the approved field notes, and the survey, having been correctly executed in accordance with the requirements of law and the regulations of this Bureau, is hereby accepted.

For the Director

Chief, Division of Engineering

T.S.

1945-A

31-79

Click Here for Field Notes

accession no. 3045

TOWNSHIP No. 31 NORTH. RANGE No. 79 WEST of the 6TH Principal MERIDIAN.

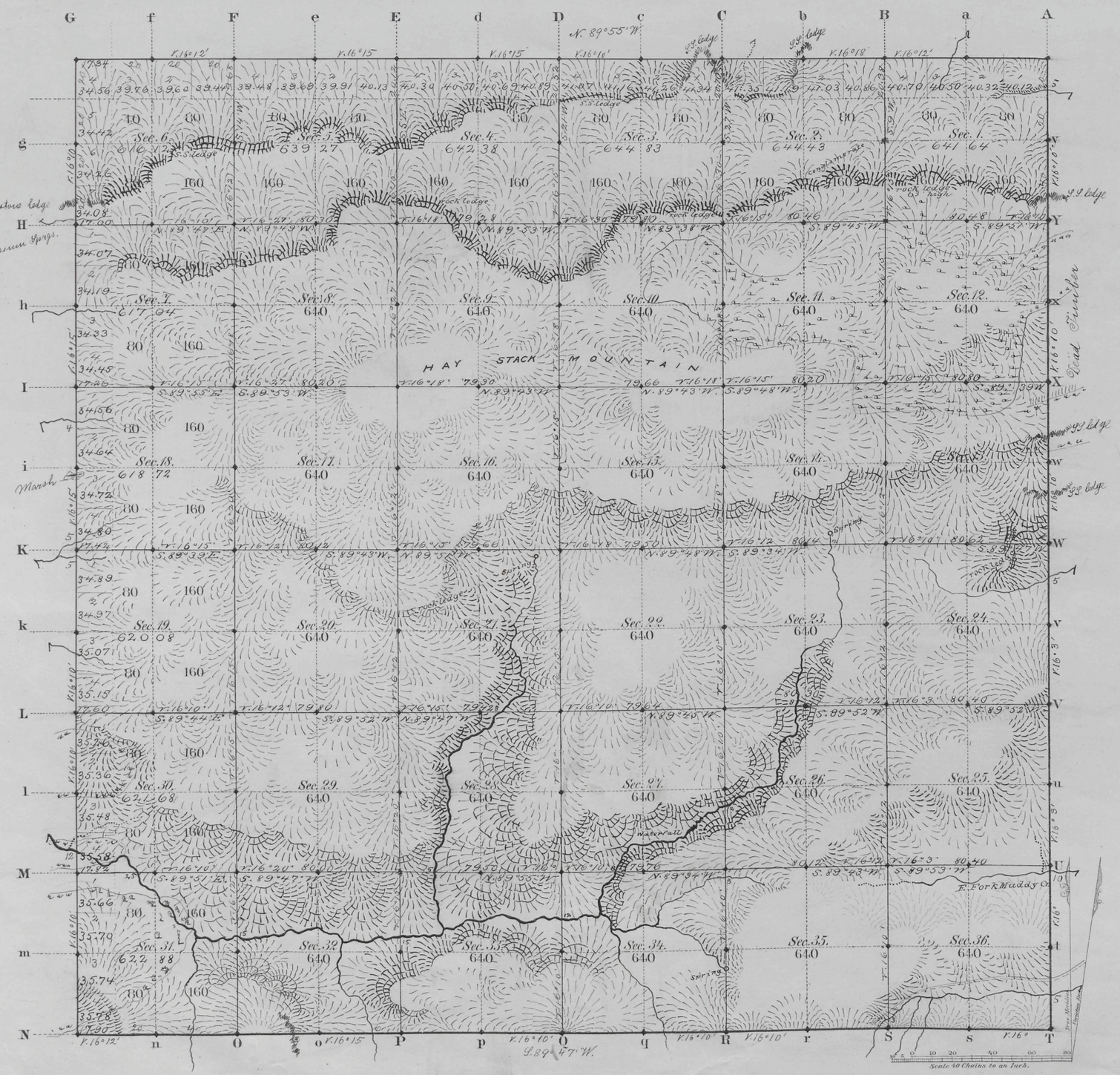

Total number of Acres. 22,929.07

Surveys Designated	By Whom Surveyed	Date of Contract	Amount of Surveys Mls	Chs	Lks	When Surveyed	Magnetic Declination
Township lines	Jones & Lewis	July 9. 1883	23	75	24	Aug. 2, 10, 13, 14, 1883	16° East
Subdivisions	" "	" "	59	68	36	Sept 29 - Oct. 5, 1883	16° 15' " "
Connections							

The above Map of Township No. 31 North Range No. 79 West of the Sixth Principal Meridian Wyoming Territory is strictly conformable to the field notes of the survey thereof on file in this Office, which have been examined and approved.

Surveyor General's Office,
Cheyenne Wyoming
February 8th 1884

Edw. C. Dawes
Surv. Gen.l

A. Gast & Co. St. Louis Mo.

1945

(25) accession no. 3165

Indexed

Click Here for Field Notes

EXTERIOR LINES.

Scale 3 miles to 1 inch. Magnetic Variation, E.



Surveys Designated	By Whom Surveyed.	Date of Contract	Amount of Surveys			When Surveyed.
			Miles	Chs	Lks	
Exterior lines	Jones & Sawin	July 9th 1883	144	36	34	July 13th–Aug 16th 1883
Connections	" "	" " "		47	90	" " "

I hereby certify that the above diagram of the Exterior lines of Tps 29, 30, 31 & 32 N, Rs 77, 78, 79, & 80 W. of the 6th P.M., Wyoming Territory is strictly conformable to the field notes of the survey thereof on file in this office which have been examined and approved.

Surveyor General's Office,
Cheyenne, Wyoming February 8th 1884

Edw. C. Dawes
Sur.r Gen.l

1993