(17)

Click Here for Field Notes

51

1668

TOWNSHIP No. 31 NORTH, RANGE No. 88 WEST of the 6th Principal MERIDIAN.



Total number of Acres. 23335.18

	Surveys Designated	By Whom Surveyed	Date of Contract	Amount of Surveys Mls	Chs	Lks	When Surveyed	Magnetic Declination
S.E.&N.	Township lines	F. O. Sawin	Febr. 4, 1882	18	15	50	March 4, 6, 7, 1882	17° 5' East
	Subdivisions	Wm. O. Owen	" " "	60	28	25	April 17-22 1882	17° 5' East
	Connections							
	11th Guide M. W.	Chas. A. Honey	Jany 12, 1882	6	00	00	Febry 8, 1882	

The above Map of Township No. 31 North Range No. 88 West of the Sixth Principal Meridian Wyoming Territory is strictly conformable to the field notes of the survey thereof on file in this Office, which have been examined and approved.

Surveyor General's Office,
Cheyenne Wyoming
February 16th, 1883

Edw. C. David
Sur. Genl.

A. Gast & Co., St. Louis, Mo.

1192

31-88

(17)
Indexed

Click Here for Field Notes

Retracement Notes, All or Part

1706

89

EXTERIOR LINES

of Townships 31 & 32 N. Range 85 W. & Townships 29 to 32 N. inclusive, Rs 86, 87 & 88 W. of 6th P.M. Wyoming Territory.

Scale 3 miles to 1 inch. Magnetic Var. E.

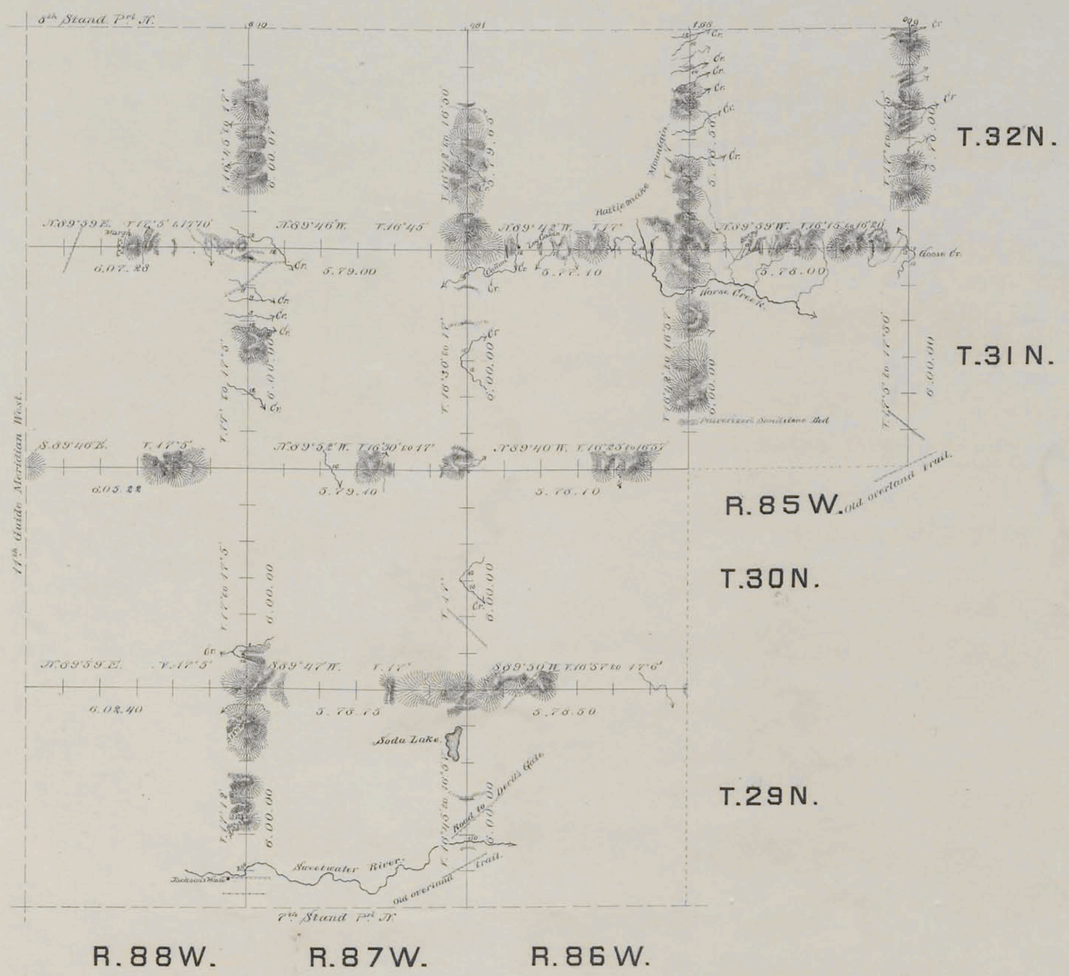

Surveys Designated.	By Whom Surveyed.	Date of Contract	Amount of Surveys Mls.	Chs.	Lks.	When Surveyed.
Exterior lines	F. O. Sawin	Feb. 4th 1882	131	79	75	Feb. 17-March 1st 1882
Connections.	" "	" "		14	58	" "

I hereby certify that the above diagram of the exterior lines of Townships No. 31 & 32 N. Range 85 W. and Townships No. 29, 30, 31 & 32 N. Ranges 86, 87, 88 W. of the 6th Principal Meridian Wyoming Territory, is strictly conformable to the field notes of the survey thereof on file in this office, which have been examined and approved.

Surveyor Generals Office,
Cheyenne Wyoming, February 21st 1883 } Edw. C. David Sur. Genl.

1230

(16)

Indexed

1438

Click Here for Field Notes

Ret. / Resurvey Notes, All or Part

18

11TH GUIDE MERIDIAN WEST.

In Townships 29 to 39 North, inclusive, Ranges 88 & 89 West of the 6th Principal Meridian, Wyoming Territory

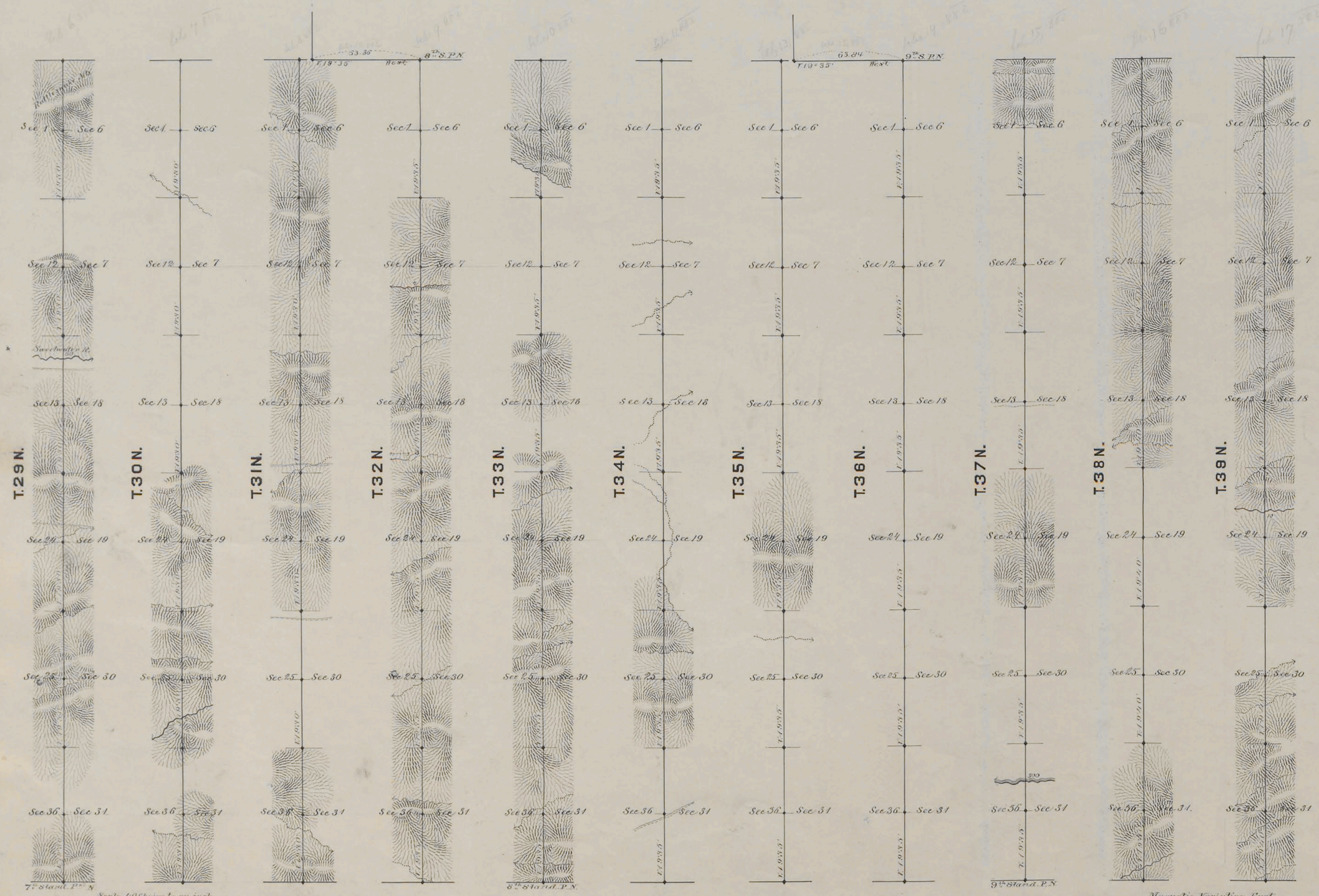

Surveys Designated	By Whom Surveyed	Date of Contract	Amount of Surveys MILS	CHS	LKS	When Surveyed
11th Guide Mer. West	Chas. A. Howey	Jan. 12th 1882	66	00	00	Feb. 6-17. 1882
Connections	" " "	" " "	1	47	20	" " "

I hereby certify that the above diagram of the 11 Guide Meridian West, in Townships 29 to 39 inclusive, Ranges 88 to 89 West of the 6th Principal Meridian, Wyoming Territory, is strictly conformable to the field notes of the survey thereof, on file in this Office, which have been examined and

Approved
Surveyor Generals Office
Cheyenne Wyoming
December 18th 1882.

Edw. C. David Sur. Gen.l

1059