(17)

Click Here for Field Notes

52

1669

TOWNSHIP Nº 32 NORTH, RANGE Nº 88 WEST of the 6TH Principal MERIDIAN.

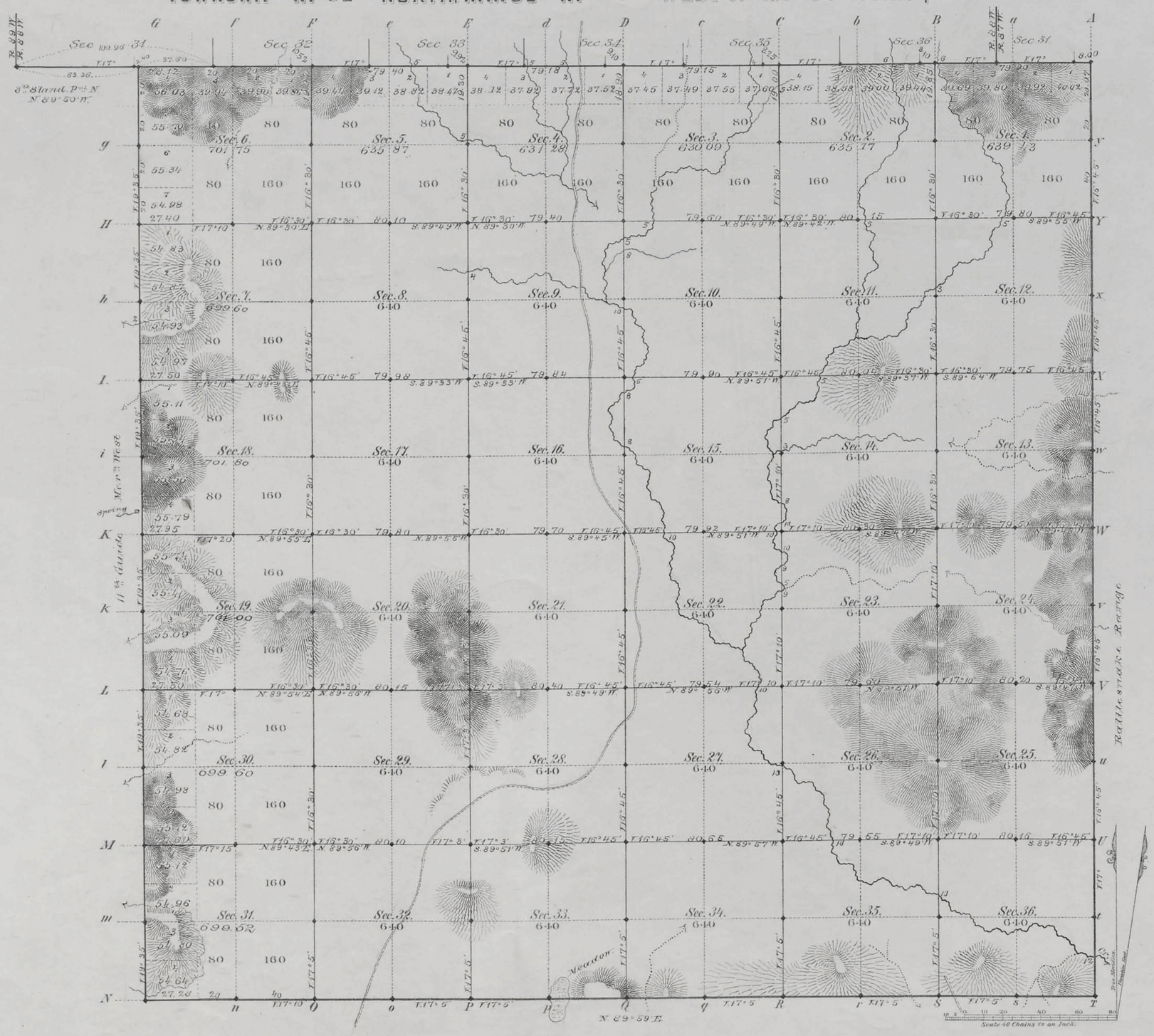

Total number of Acres. 23,375.11

Surveys Designated	By Whom Surveyed	Date of Contract	Amount of Surveys Mls	Chs	Lks	When Surveyed	Magnetic Declination
S'ly Township lines	F.O. Sawin	Febr. 4, 1882	12	07	35	March 7, 1882	16° 55' East
Subdivisions	Wm O. Owen	" " "	60	33	00	April 10–15, 1882	16° 50' " "
Connections	" " "	" " "		45	89	" " "	
11th Guide M W	Chas A. Honey	Jan'y 12, 1882	6	00	00	Febr 9, 1882	
8th Stand. Pt N	Wm O. Owen	Febr'y 4, 1882	0	05	60	Febr 20, 1882	

The above Map of Township Nº 32 North, Range Nº 88 West of the Sixth Principal Meridian Wyoming Territory is strictly conformable to the field notes of the survey thereof on file in this Office, which have been examined and approved

Surveyor Generals Office,
Cheyenne Wyoming
February 10th, 1883

Edw. C. Dawes
Surv. Gen.l

A. Gast & Co., St. Louis, Mo.

1193

32-88

(17) Indexed

Click Here for Field Notes

Retracement Notes, All or Part

1706

89

EXTERIOR LINES

of Townships 31 & 32 N. Range 85 W. & Townships 29 to 32 N. inclusive, Rs 86, 87 & 88 W. of 6th P.M. Wyoming Territory.

Scale 3 miles to 1 inch. Magnetic Var. E.

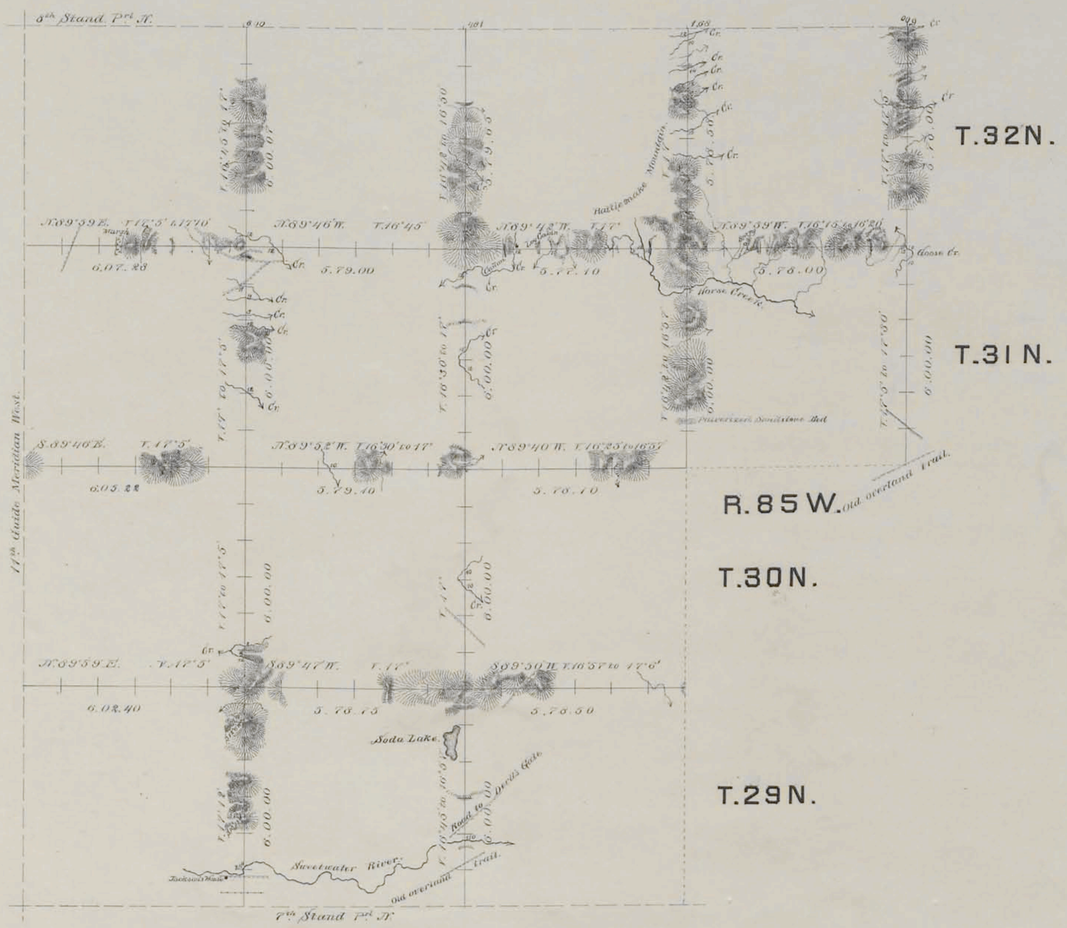

Surveys Designated.	By Whom Surveyed	Date of Contract	Amount of Surveys mls. Chs. lks.	When Surveyed.
Exterior lines	F. O. Sawin	Feb. 4th 1882	131 79 75	Feb. 17-March 7th 1882
Connections.	" "	" "	14 58	" "

I hereby certify that the above diagram of the exterior lines of Townships No. 31 & 32 N. Range 85 W. and Townships No. 29, 30, 31 & 32 N. Ranges 86, 87, 88 W. of the 6th Principal Meridian Wyoming Territory, is strictly conformable to the field notes of the survey thereof on file in this office, which have been examined and approved.

Surveyor General's Office,
Cheyenne Wyoming, February 21st 1883 } Edw. C. David Sur. Genl.

1230

Click Here for Field Notes

Ret. / Resurvey Notes, All or Part

(16)

Indians

1438

18

11TH GUIDE MERIDIAN WEST.

In Townships 29 to 39 North, inclusive, Ranges 88 & 89 West of the 6th Principal Meridian, Wyoming Territory

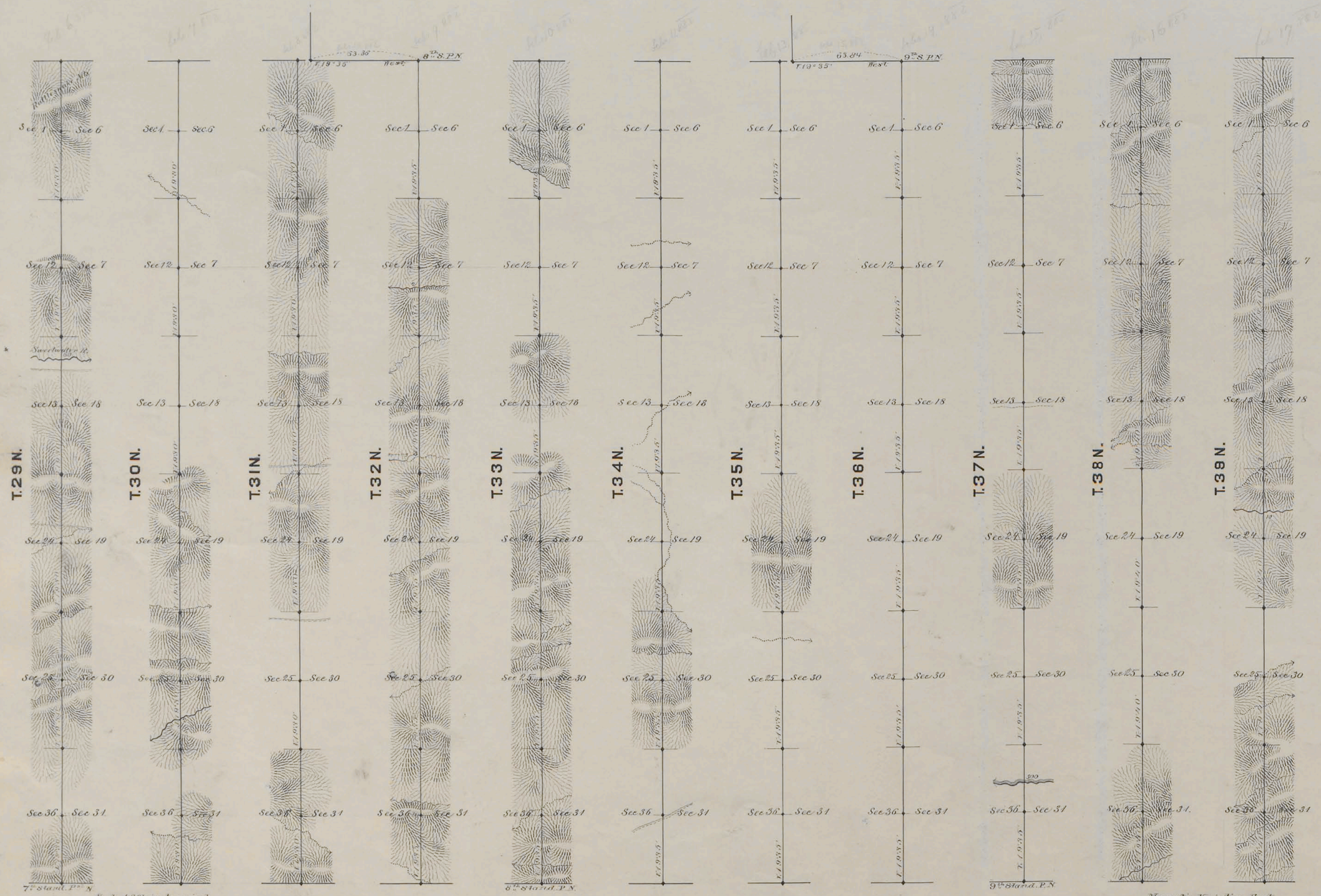

Surveys Designated	By Whom Surveyed	Date of Contract	Amount of Surveys			When Surveyed
			Mls	Chs	lks	
11th Guide Mer. West	Chas. A. Howey	Jan. 12th 1882	66	00	00	Feb. 6-17. 1882
Connections	" " "	" " "	1	47	80	" " "

Magnetic Variation East

I Hereby certify that the above diagram of the 11 Guide Meridian West, in Townships 29 to 39 inclusive, Ranges 88 to 89 West of the 6th Principal Meridian, Wyoming Territory, is strictly conformable to the field notes of the survey thereof, on file in this Office, which have been examined and Approved

Surveyor Generals Office
Cheyenne Wyoming
December 18th 1882.

Edw. C. David Sur. Gen.l

1059